

TELEPHONE EXCHANGE AREAS

CALIFORNIA PUBLIC UTILITIES COMMISSION

LEGEND

	PACIFIC BELL DBA SBC CALIFORNIA
	VERIZON CALIFORNIA INC. (VC)
	OTHER TELEPHONE COMPANIES
	UNFILED TERRITORY
	NUMBER PLAN AREA BOUNDARIES (NPA) "AREA CODES"
	LATA BOUNDARIES
	PALM SPRINGS MARKET AREA
	COUNTY LINES
	COUNTY NAMES
	MAJOR V-H COORDINATE INTERSECTIONS

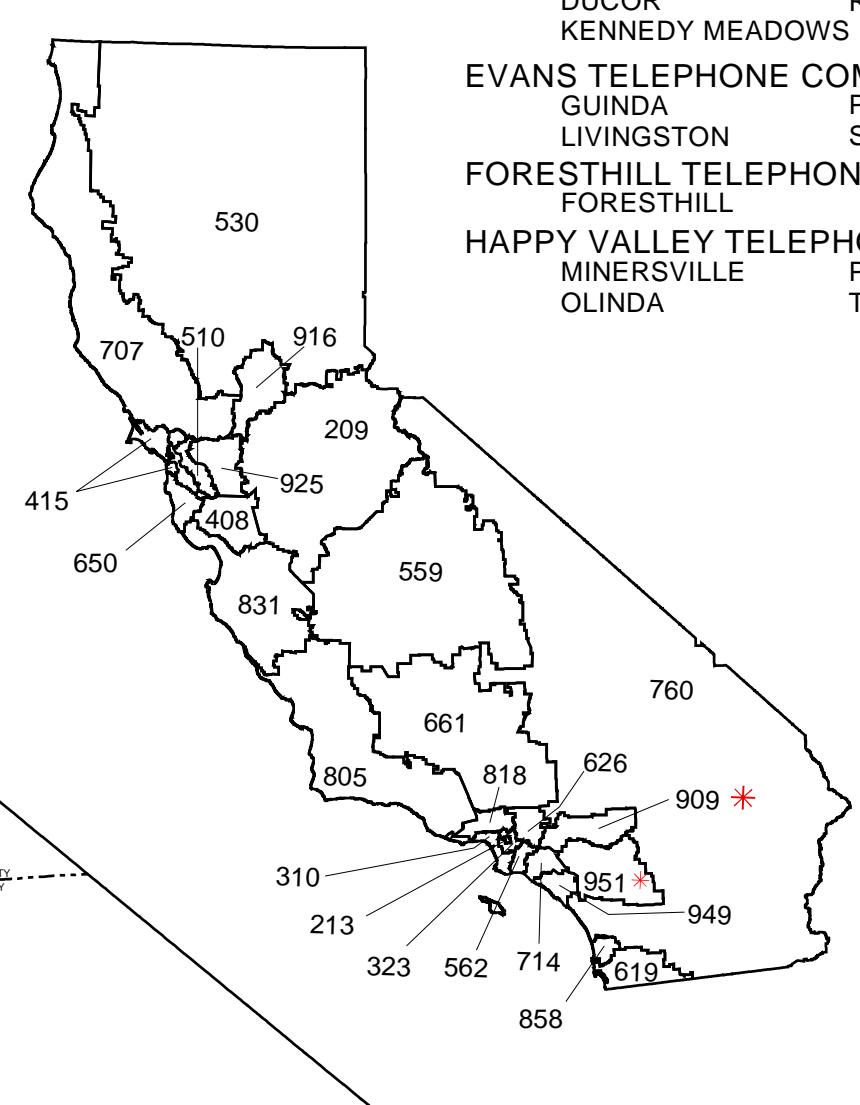
REV 1_03/22/04

BASE MAP COURTESY OF SBC CALIFORNIA

OTHER TELEPHONE COMPANIES


- | | | |
|---|--|---|
| <p>CALAVERAS TELEPHONE COMPANY (CA)
COPPERPOLIS
JENNY LIND</p> <p>CAL-ORE TELEPHONE COMPANY (CO)
DORRIS
MAC DOEL</p> <p>CENTURYTEL OF EASTERN OREGON
NEW PINE CREEK</p> <p>CITIZENS TC OF THE GOLDEN STATE (CG)
ARBICKLE
COLUSA
GRIMES
LAKE ALMANOR
MAXWELL</p> | <p>CITIZENS TC OF CALIFORNIA (CC)
ADIN
ALTURAS
BIEBER
BURNLEY
CEDARVILLE
CHESTER
COURTLAND
EAGLE LAKE
ELK GROVE
FALL RIVER MILLS
FERNDALE
GREENVILLE
HERLONG
ISLETON</p> <p>CITIZENS TC OF TUOLUMNE (CT)
OAK RUN
SHINGLETOWN</p> <p>DUCOR TELEPHONE COMPANY (DU)
DUCOR
KENNEDY MEADOWS</p> <p>EVANS TELEPHONE COMPANY (EV)
GUINDA
LIVINGSTON
SAN ANTONIO</p> <p>FORESTHILL TELEPHONE COMPANY (FO)
FORESTHILL</p> <p>HAPPY VALLEY TELEPHONE COMPANY (HV)
MINERSVILLE
OLINDA</p> | <p>JANESVILLE
KEDDIE
MEADOWVIEW
MILLVILLE
MINERAL
MONTGOMERY CREEK
PAYNES CREEK
PETROLIA
RAVENDALE
RIOVISTA
SUSANVILLE
WALNUT GROVE</p> <p>MOUNT BULLION
PINNACLES</p> <p>KERMAN TELEPHONE COMPANY (KE)
KERMAN</p> <p>PINNACLES TELEPHONE COMPANY (PI)
IDRIA</p> <p>PONDEROSA TELEPHONE COMPANY (PO)
AUBERRY
BIG CREEK
CIMA
O'NEALS</p> <p>SIERRA TELEPHONE COMPANY (SE)
COARSEGOLD
MARIPOSA</p> <p>SISKIYOU TELEPHONE COMPANY (SI)
ETNA
FORT JONES
HAMBURG</p> <p>SUREWEST TELEPHONE COMPANY (SU)
ROSEVILLE</p> <p>VERIZON WEST COAST INC. (VW)
CRESENT CITY
KLAMATH</p> <p>VOLCANO TELEPHONE COMPANY (VO)
KIRKWOOD MEADOWS
PIONEER</p> <p>WINTERHAVEN TELEPHONE COMPANY (WI)
WINTERHAVEN</p> |
|---|--|---|

NPA - AREA CODES



* 909 / 951 NPA SPLIT PENDING
JULY 1, 2004 EFFECTIVE DATE

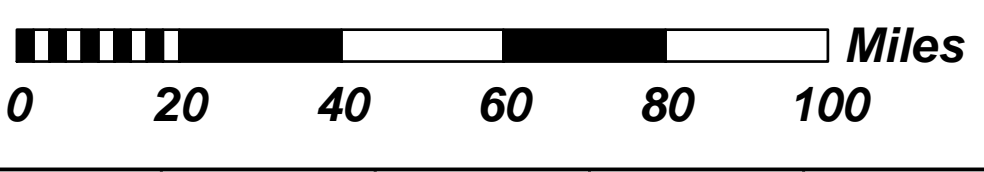
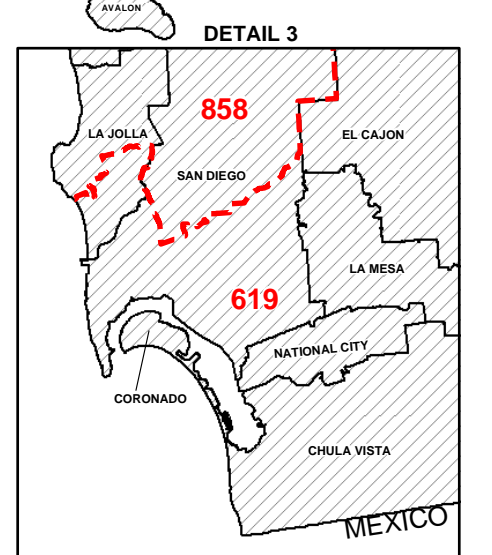
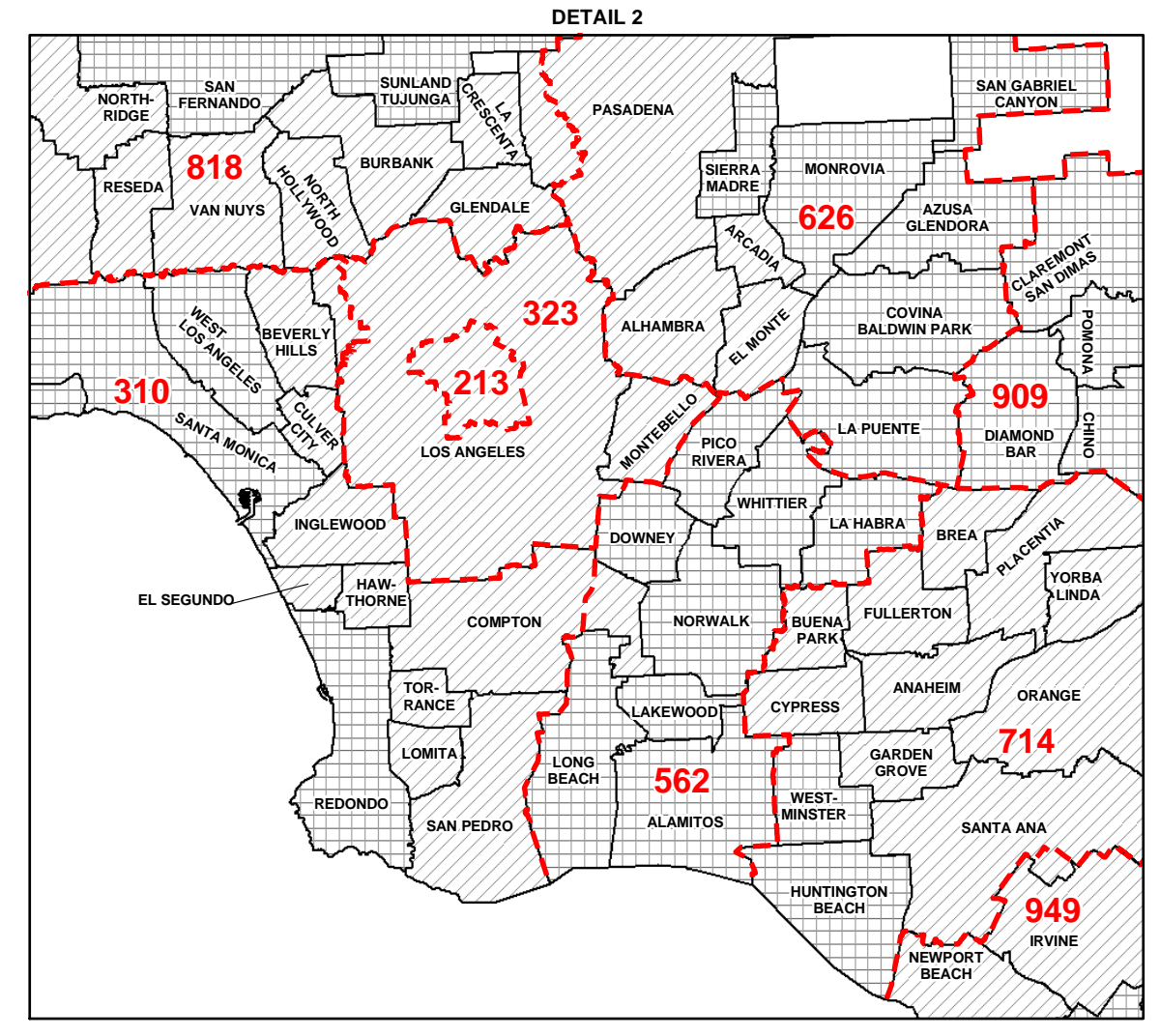
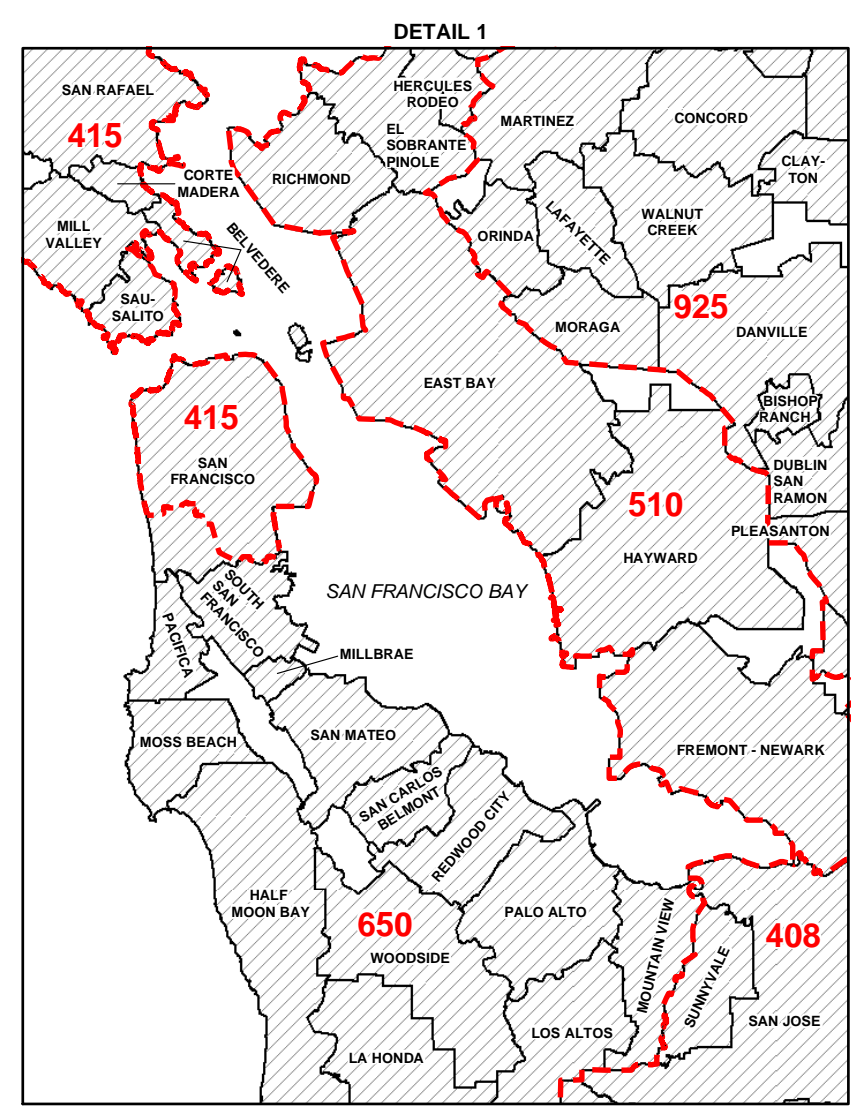
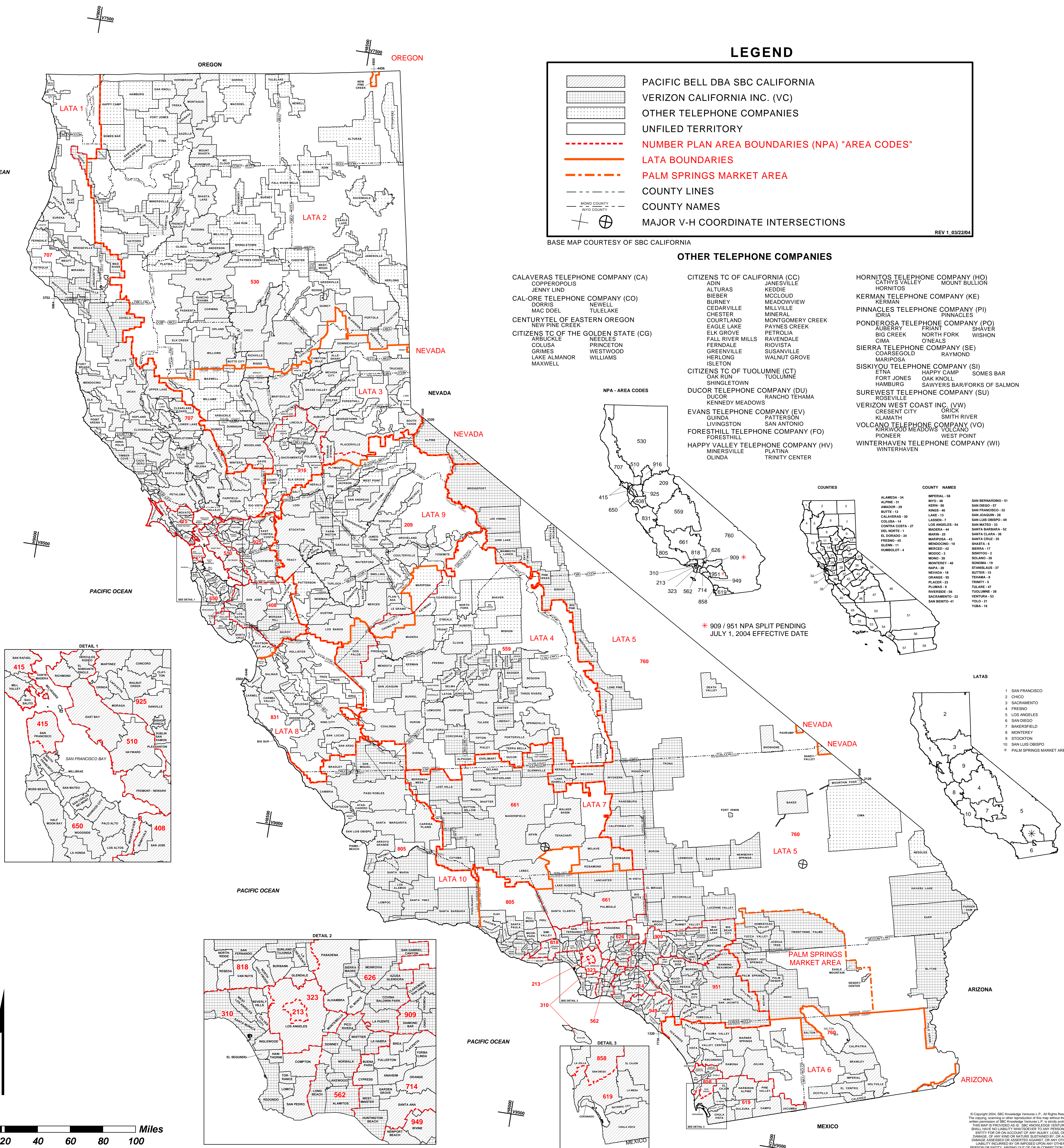
COUNTIES



- | | | |
|-------------------|------------------|----------------------|
| ALAMEDA - 34 | IMPERIAL - 58 | SAN BERNARDINO - 51 |
| ALPINE - 31 | KERN - 59 | SAN DIEGO - 57 |
| AMADOR - 39 | KINGS - 46 | SAN FRANCISCO - 52 |
| CALAVARAS - 30 | LAKE - 13 | SAN JOAQUIN - 28 |
| COLUSA - 14 | LASSEN - 7 | SAN LUIS OBISPO - 49 |
| CONTRA COSTA - 27 | LOS ANGELES - 54 | SAN MATEO - 35 |
| DEL NORTE - 11 | MADERA - 44 | SANTA BARBARA - 53 |
| EL DORADO - 24 | MARIN - 25 | SANTA CLARA - 36 |
| FRESNO - 45 | MENDOCINO - 43 | SANTA CRUZ - 35 |
| GLENN - 11 | MERCED - 42 | SHASTA - 6 |
| HUMBOLDT - 4 | MONTECALVO - 19 | SIBERIA - 17 |
| | MONTEZUMA - 19 | SISKIYOU - 2 |
| | MONTGOMERY - 40 | SOLANO - 38 |
| | NAVAJO - 20 | SONOMA - 19 |
| | NEVADA - 18 | STANISLAUS - 37 |
| | ORANGE - 35 | SUTTER - 6 |
| | PLACER - 23 | TERMINA - 9 |
| | PULPASKA - 5 | TRENTON - 5 |
| | PLUMAS - 5 | TULARE - 47 |
| | PREWITT - 56 | TUOLUMNE - 38 |
| | SACRAMENTO - 22 | VENTURA - 13 |
| | SAN BENTO - 41 | YOLO - 21 |
| | | YUBA - 16 |

LATAS

- | | |
|----|--------------------------|
| 1 | SAN FRANCISCO |
| 2 | CHICO |
| 3 | SACRAMENTO |
| 4 | FRESNO |
| 5 | LOS ANGELES |
| 6 | SAN DIEGO |
| 7 | BAKERSFIELD |
| 8 | MONTEREY |
| 9 | STOCKTON |
| 10 | SAN LUIS OBISPO |
| * | PALM SPRINGS MARKET AREA |



© Copyright 2004, SBC Knowledge Ventures L.P. All Rights Reserved. This map is provided as a service to the public and is not intended to be used for any purpose other than that for which it was prepared. SBC Knowledge Ventures L.P. is not responsible for any errors or omissions in this map or for any damage or loss resulting from its use. This map is provided as a service to the public and is not intended to be used for any purpose other than that for which it was prepared. SBC Knowledge Ventures L.P. is not responsible for any errors or omissions in this map or for any damage or loss resulting from its use.