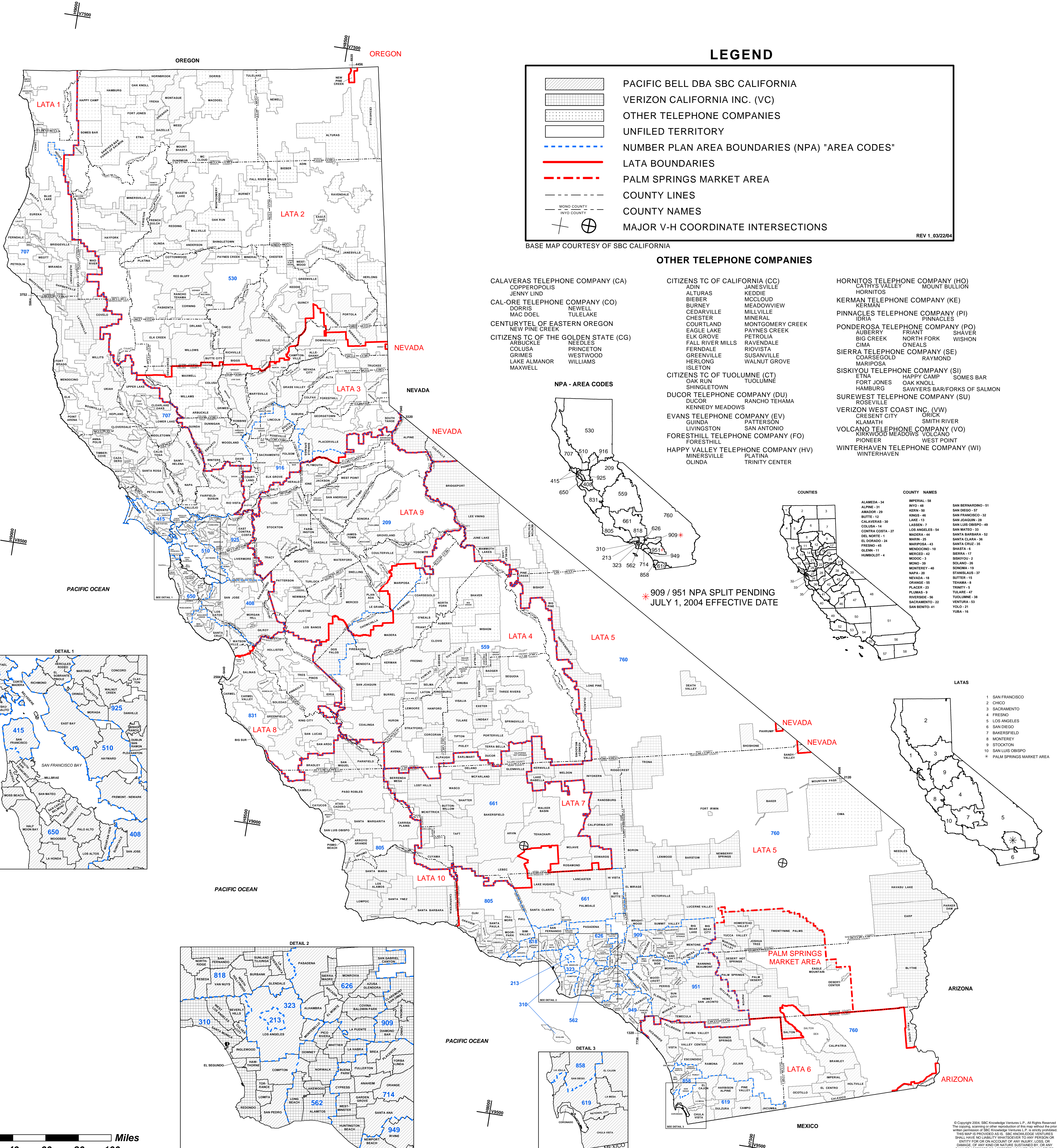


TELEPHONE EXCHANGE AREAS

CALIFORNIA PUBLIC UTILITIES COMMISSION



LEGEND

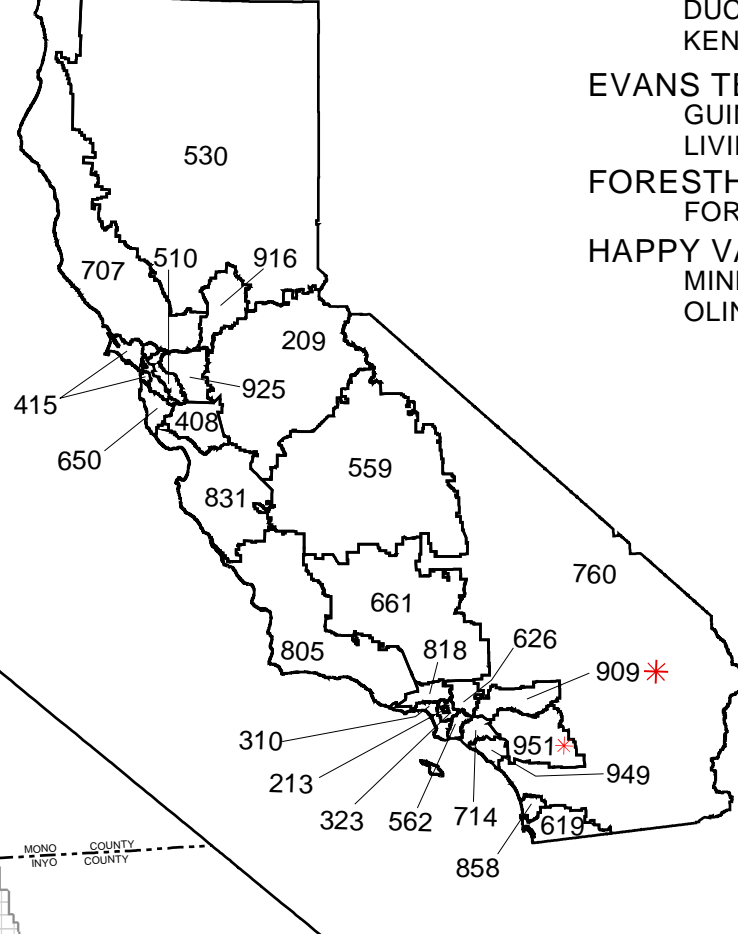
- PACIFIC BELL DBA SBC CALIFORNIA
- VERIZON CALIFORNIA INC. (VC)
- OTHER TELEPHONE COMPANIES
- UNFILED TERRITORY
- NUMBER PLAN AREA BOUNDARIES (NPA) "AREA CODES"
- LATA BOUNDARIES
- PALM SPRINGS MARKET AREA
- COUNTY LINES
- COUNTY NAMES
- MAJOR V-H COORDINATE INTERSECTIONS

REV 1.03/22/04

OTHER TELEPHONE COMPANIES

- | | | |
|---|--|--|
| <ul style="list-style-type: none"> CALAVERAS TELEPHONE COMPANY (CA) COPPEROPOLIS JENNY LIND CAL-ORE TELEPHONE COMPANY (CO) DORRIS MAC DOEL CENTURYTEL OF EASTERN OREGON NEW PINE CREEK CITIZENS TC OF THE GOLDEN STATE (CG) ARBUCKLE COLUSA GRIMES LAKE ALMANOR MAXWELL | <ul style="list-style-type: none"> CITIZENS TC OF CALIFORNIA (CC) ADIN ALTURAS BIEBER BURNEY CEDARVILLE CHESTER COURTLAND EAGLE LAKE ELK GROVE FALL RIVER MILLS FERNDALE GREENVILLE HERLONG ISLETON CITIZENS TC OF TUOLUMNE (CT) OAK RUN SHINGLETOWN DUCOR TELEPHONE COMPANY (DU) DUCOR KENNEDY MEADOWS EVANS TELEPHONE COMPANY (EV) GUINDA LIVINGSTON SAN ANTONIO FORESTHILL TELEPHONE COMPANY (FO) FORESTHILL HAPPY VALLEY TELEPHONE COMPANY (HV) MINERSVILLE OLINDA | <ul style="list-style-type: none"> JANESVILLE KEDDIE MCCLOUD MEADOWVIEW MILLVILLE MINERAL MONTGOMERY CREEK PAYNES CREEK PETROLIA RAVENDALE RIOVISTA SUSANVILLE WALNUT GROVE HORNITOS TELEPHONE COMPANY (HO) CATYNS VALLEY MOUNT BULLION HORNITOS KERMAN TELEPHONE COMPANY (KE) KERMAN PINNACLES TELEPHONE COMPANY (PI) IDRIA PONDEROSA TELEPHONE COMPANY (PO) ABURRY BIG CREEK FRIANT NORTH FORK SHAWER SHAWER ONEALS SIERRA TELEPHONE COMPANY (SE) COARSEGOLD RAYMOND MARIPOSA SISKIYOU TELEPHONE COMPANY (SI) ETNA HAPPY CAMP SOMES BAR FORT JONES OAK KNOLL HAMBURG SAWYERS BAR/FORKS OF SALMON SUREWEST TELEPHONE COMPANY (SU) ROSEVILLE VERIZON WEST COAST INC. (VW) CRESENT CITY ORICK SMITH RIVER VOLCANO TELEPHONE COMPANY (VO) KIRKWOOD MEADOWS VOLCANO PIONEER WEST POINT WINTERHAVEN TELEPHONE COMPANY (WI) WINTERHAVEN |
|---|--|--|

NPA - AREA CODES



* 909 / 951 NPA SPLIT PENDING
JULY 1, 2004 EFFECTIVE DATE

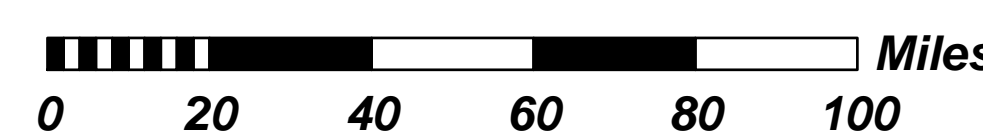
COUNTIES



- | | | |
|--|---|---|
| <ul style="list-style-type: none"> ALAMEDA - 34 ALPINE - 31 AMADOR - 29 BUTTE - 12 CALAVERAS - 30 COLUSA - 14 CONTRA COSTA - 27 DEL NORTE - 1 EL DORADO - 24 FRESNO - 45 GLENN - 11 HUMBOLDT - 4 | <ul style="list-style-type: none"> IMPERIAL - 58 INYO - 48 KERN - 39 KINGS - 46 LAKE - 13 LOS ANGELES - 54 MADERA - 44 MARIN - 25 MARIPOSA - 43 MENDOCINO - 19 MERCED - 42 MONO - 38 MONTEREY - 40 NAPA - 20 NEVADA - 18 ORANGE - 55 PLACER - 23 PLUMAS - 3 PLUMAS - 3 PLUMAS - 3 SACRAMENTO - 22 SAN BERNARDINO - 41 | <ul style="list-style-type: none"> SAN BERNARDINO - 51 SAN DIEGO - 57 SAN FRANCISCO - 32 SAN JOAQUIN - 28 SAN LUIS OBISPO - 49 SAN MATEO - 35 SANTA BARBARA - 52 SANTA CLARA - 36 SANTA CRUZ - 35 SHASTA - 6 SIBOLA - 17 SISKIYOU - 2 SOLANO - 38 SONOMA - 19 STANISLAUS - 37 SUTTER - 15 TERMINA - 9 TINNEY - 5 TULARE - 47 TUOLUMNE - 38 VENTURA - 53 YUBA - 16 |
|--|---|---|

LATAS

- 1 SAN FRANCISCO
- 2 CHICO
- 3 SACRAMENTO
- 4 FRESNO
- 5 LOS ANGELES
- 6 SAN DIEGO
- 7 BAKERSFIELD
- 8 MONTEREY
- 9 STOCKTON
- 10 SAN LUIS OBISPO
- * PALM SPRINGS MARKET AREA



© Copyright 2004, SBC Knowledge Ventures L.P. All Rights Reserved.
The copying, scanning or other reproduction of this map without the prior
written permission of SBC Knowledge Ventures L.P. is strictly prohibited.
THIS MAP IS PROVIDED AS IS. SBC KNOWLEDGE VENTURES L.P. AND ITS
AFFILIATES MAKE NO WARRANTY, REPRESENTATION OR GUARANTEE, EXPRESS OR
IMPLIED, FOR OR ON ACCOUNT OF ANY INJURY, LOSS, OR DAMAGE, OF ANY KIND OR
NATURE, INCLUDING REASONABLE ATTORNEY'S FEES, ARISING OUT OF OR IN CONNECTION WITH
THE USE OF THIS MAP.