


Source: CDFW June 2015;
Aspen 2015 and SCE 2014

















<ul style="list-style-type: none">  Survey Area  3 Mile Buffer 	<p>CNDDB Occurrence</p> <ul style="list-style-type: none">  Plant (80m)  Plant (specific)  Plant (non-specific) 	<ul style="list-style-type: none">  Plant (circular)  Animal (80m)  Animal (specific)  Animal (non-specific) 	<ul style="list-style-type: none">  Animal (circular)  Terrestrial Comm. (specific)  Multiple (non-specific)  Multiple (circular)  Sensitive EO's (Commercial only)
--	--	--	---

Figure C.5-3a
Map A
CNDDB
Records