







 Source: Aspen 2015 and SCE 2014 	 Existing Substation	<b>Plant Observations Points</b>  Paniculate tarplant  Smooth tarplant	<b>Plant Observations Polygons</b>  Paniculate tarplant  Smooth Tarplant	
	 Impact Corridor			
	 Survey Area			

**Figure C.5-4b**  
**Map B**

**Special-status Plant Species Occurrences**