

This appendix presents copies of correspondence between SCE and the Native American Heritage Commission regarding the proposed Antelope Transmission Project.

Native American Heritage Commission  
915 Capitol Mall, Rm. 364  
Sacramento, CA 95814  
Larry Myers, Executive Secretary  
Earl Green, Staff  
Gail McNulty, Staff (Santa Barbara Co.)  
(916) 653-4082  
FAX (916) 657-5390

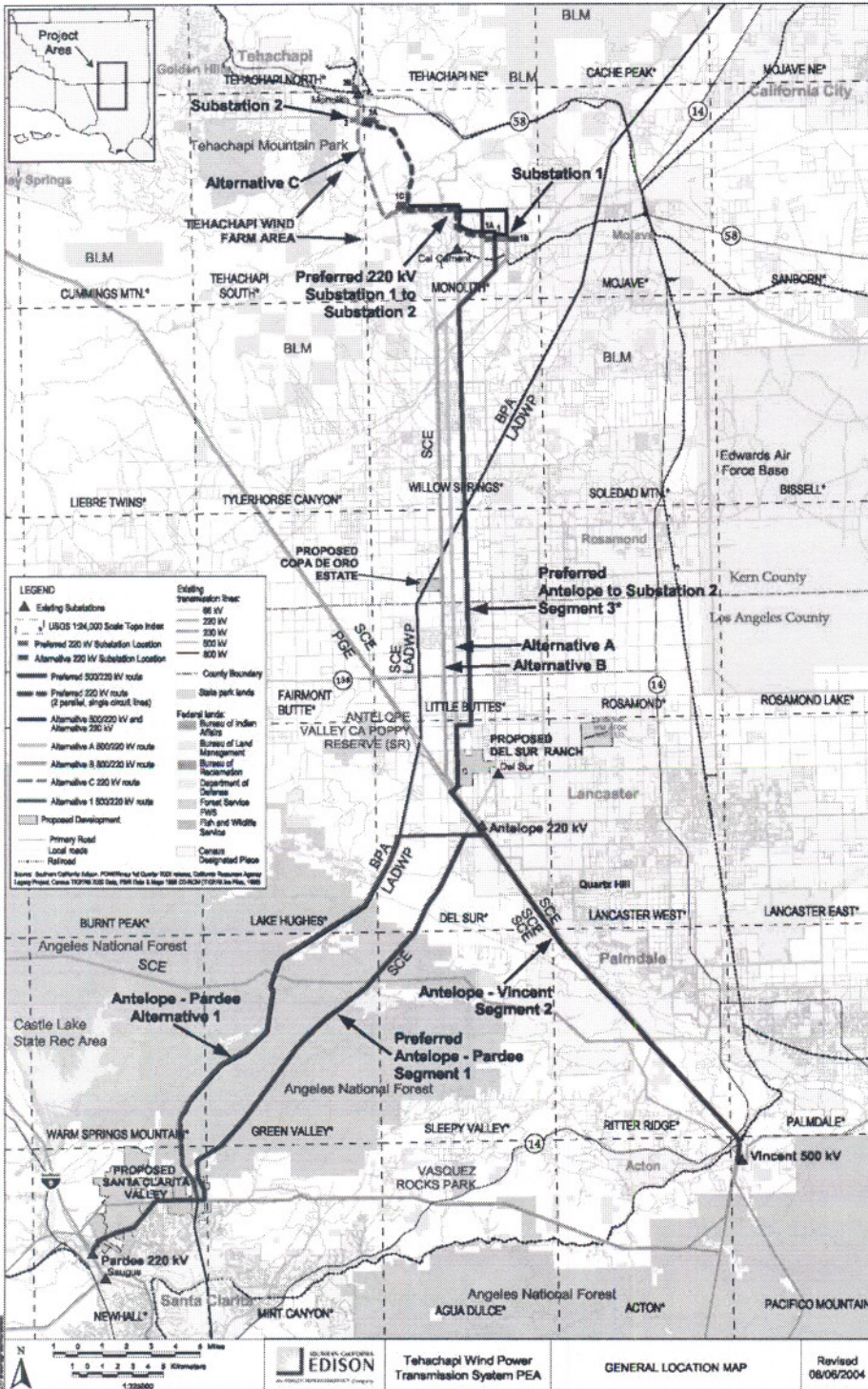
October 12, 2004


To Whom It May Concern:

Southern California Edison company is proposing to construct the Antelope Transmission Project to upgrade its transmission line network. The project will use wind generation in the east Kern County and north Los Angeles County areas. There are three segments to consider: Antelope – Pardee, Antelope – Vincent, and Antelope – Tehachapi. Construction will consist of building of 500/220 kV transmission lines and substations. Please use this project description and attached map to conduct a search of the Sacred Lands Files. The map is small, but depicts all proposed routes for the project. Contact me if you require any additional information.

Thank you,


Adam Sriro, M.A., RPA  
Archaeologist  
Environmental Affairs  
Southern California Edison  
adam.sriro@sce.com  
(626) 302-3926  
(626) 302-9730 fax





Adam Sriro/SCE/EIX  
10/19/2004 07:32 AM

To Terry Sciarrotta  
cc  
bcc  
Subject Fw: Sacred Lands File request

History:  This message has been replied to.



FOR INTERNAL USE ONLY



Karen Fowler  
<nahc@pacbell.net>  
10/18/2004 11:04 AM

To adam.sriro@sce.com  
cc  
Subject Sacred Lands File request

Hi Adam,


I need additional information in order to complete your request for the Kern and Los Angeles location. Each request must include not only the county where the project is but the following:

USGS Quadrangle  
Township  
Range  
Section

You can either email me or fax me that information. We are standardizing the format for requests and I will include a memo outlining the criteria in our faxed response to you.

Thank you,

Karen Fowler  
Native American Heritage Commission  
916-653-4082  
916-657-4390 (fax)




Adam Sriro/SCE/EIX  
11/05/2004 09:07 AM

To Terry Sciarrotta  
cc  
bcc  
Subject Native American Heritage Commission e-mails



FOR INTERNAL USE ONLY



Adam Sriro/SCE/EIX  
10/20/2004 07:28 AM

To Karen Fowler <nahc@pacbell.net>  
cc  
Subject Re: Sacred Lands File request



FOR INTERNAL USE ONLY

Karen,  
I will compile that information and get it to you as soon as possible. Just to let you know, there will be an abundant amount of data.

Adam Sriro  
Archaeologist  
Environmental Affairs  
Southern California Edison  
626 302-3926  
adam.sriro@sce.com  
Karen Fowler <nahc@pacbell.net>



Karen Fowler  
<nahc@pacbell.net>  
10/18/2004 11:04 AM

To adam.sriro@sce.com  
cc  
Subject Sacred Lands File request

Hi Adam,

I need additional information in order to complete your request for the Kern and Los Angeles location. Each request must include not only the county where the project is but the following:


USGS Quadrangle

Township  
Range  
Section

You can either email me or fax me that information. We are standardizing the format for requests and I will include a memo outlining the criteria in our faxed response to you.

Thank you,

Karen Fowler  
Native American Heritage Commission  
916-653-4082  
916-657-4390 (fax)




Adam Srimo/SCE/EIX  
11/05/2004 09:07 AM

To Terry Sciarrotta  
cc  
bcc  
Subject Native American Heritage Commission e-mails

History: This message has been replied to.



FOR INTERNAL USE ONLY



Adam Srimo/SCE/EIX  
10/20/2004 11:01 AM

To Karen Fowler <nahc@pacbell.net>  
cc  
Subject Re: Sacred Lands File request



FOR INTERNAL USE ONLY

Karen,

Here is a list of the Topo Quads and their associated Townships, Ranges, and Sections by county.



Please let me know if you need additional information. Tehachapi NAHC List.xls

Adam Srimo  
Archaeologist  
Environmental Affairs  
Southern California Edison  
626 302-3926  
adam.srimo@sce.com  
Karen Fowler <nahc@pacbell.net>



Karen Fowler  
<nahc@pacbell.net>  
10/18/2004 11:04 AM

To adam.srimo@sce.com  
cc  
Subject Sacred Lands File request

Hi Adam,

I need additional information in order to complete your request for the Kern and Los Angeles location. Each request must include not only the county where the project is but the following:

USGS Quadrangle  
Township  
Range  
Section

You can either email me or fax me that information. We are standardizing the format for requests and I will include a memo outlining the criteria in our faxed response to you.

Thank you,

Karen Fowler  
Native American Heritage Commission  
916-653-4082  
916-657-4390 (fax)



COUNTY NAME	USGS MAPNAME	SECTION	MERIDIAN	TOWNSHIP	RANGE	USGS OCODE
KERN	LITTLE BUTTES	13	SBB&M	09N	14W	o34118g3
KERN	LITTLE BUTTES	14	SBB&M	09N	14W	o34118g3
KERN	LITTLE BUTTES	24	SBB&M	09N	14W	o34118g3
KERN	LITTLE BUTTES	23	SBB&M	09N	14W	o34118g3
KERN	LITTLE BUTTES	25	SBB&M	09N	14W	o34118g3
KERN	LITTLE BUTTES	25	SBB&M	09N	14W	o34118g3
KERN	LITTLE BUTTES	26	SBB&M	09N	14W	o34118g3
KERN	LITTLE BUTTES	26	SBB&M	09N	14W	o34118g3
KERN	LITTLE BUTTES	36	SBB&M	09N	14W	o34118g3
KERN	LITTLE BUTTES	36	SBB&M	09N	14W	o34118g3
KERN	LITTLE BUTTES	35	SBB&M	09N	14W	o34118g3
KERN	LITTLE BUTTES	1	SBB&M	08N	14W	o34118g3
KERN	LITTLE BUTTES	2	SBB&M	08N	14W	o34118g3
KERN	MONOLITH	32	MDB&M	32S	34E	o35118a3
KERN	MONOLITH	31	MDB&M	32S	34E	o35118a3
KERN	MONOLITH	35	SBB&M	12N	14W	o35118a3
KERN	MONOLITH	34	SBB&M	12N	14W	o35118a3
KERN	MONOLITH	3	SBB&M	11N	14W	o35118a3
KERN	MONOLITH	2	SBB&M	11N	14W	o35118a3
KERN	MONOLITH	7	SBB&M	11N	13W	o35118a3
KERN	MONOLITH	10	SBB&M	11N	14W	o35118a3
KERN	MONOLITH	12	SBB&M	11N	14W	o35118a3
KERN	MONOLITH	11	SBB&M	11N	14W	o35118a3
KERN	MONOLITH	15	SBB&M	11N	14W	o35118a3
KERN	MONOLITH	14	SBB&M	11N	14W	o35118a3
KERN	MONOLITH	13	SBB&M	11N	14W	o35118a3
KERN	MONOLITH	18	SBB&M	11N	13W	o35118a3
KERN	MONOLITH	19	SBB&M	11N	13W	o35118a3
KERN	MONOLITH	24	SBB&M	11N	14W	o35118a3
KERN	MONOLITH	26	SBB&M	11N	14W	o35118a3
KERN	MONOLITH	25	SBB&M	11N	14W	o35118a3
KERN	MONOLITH	30	SBB&M	11N	13W	o35118a3
KERN	MONOLITH	35	SBB&M	11N	14W	o35118a3
KERN	MONOLITH	36	SBB&M	11N	14W	o35118a3
KERN	MONOLITH	31	SBB&M	11N	13W	o35118a3
KERN	TEHACHAPI SOUTH	30	MDB&M	32S	34E	o35118a4
KERN	TEHACHAPI SOUTH	31	MDB&M	32S	34E	o35118a4
KERN	TEHACHAPI SOUTH	36	MDB&M	32S	33E	o35118a4
KERN	WILLOW SPRINGS	35	SBB&M	11N	14W	o34118h3
KERN	WILLOW SPRINGS	36	SBB&M	11N	14W	o34118h3
KERN	WILLOW SPRINGS	2	SBB&M	10N	14W	o34118h3
KERN	WILLOW SPRINGS	1	SBB&M	10N	14W	o34118h3
KERN	WILLOW SPRINGS	12	SBB&M	10N	14W	o34118h3
KERN	WILLOW SPRINGS	11	SBB&M	10N	14W	o34118h3
KERN	WILLOW SPRINGS	13	SBB&M	10N	14W	o34118h3
KERN	WILLOW SPRINGS	14	SBB&M	10N	14W	o34118h3
KERN	WILLOW SPRINGS	24	SBB&M	10N	14W	o34118h3
KERN	WILLOW SPRINGS	23	SBB&M	10N	14W	o34118h3
KERN	WILLOW SPRINGS	25	SBB&M	10N	14W	o34118h3
KERN	WILLOW SPRINGS	26	SBB&M	10N	14W	o34118h3
KERN	WILLOW SPRINGS	36	SBB&M	10N	14W	o34118h3

KERN	WILLOW SPRINGS	35 SBB&M	10N	14W	o34118h3
KERN	WILLOW SPRINGS	1 SBB&M	09N	14W	o34118h3
KERN	WILLOW SPRINGS	2 SBB&M	09N	14W	o34118h3
KERN	WILLOW SPRINGS	12 SBB&M	09N	14W	o34118h3
KERN	WILLOW SPRINGS	11 SBB&M	09N	14W	o34118h3
KERN	WILLOW SPRINGS	13 SBB&M	09N	14W	o34118h3
KERN	WILLOW SPRINGS	14 SBB&M	09N	14W	o34118h3
LOS ANGELES	ACTON	22 SBB&M	05N	12W	o34118d2
LOS ANGELES	DEL SUR	25 SBB&M	08N	14W	o34118f3
LOS ANGELES	DEL SUR	26 SBB&M	08N	14W	o34118f3
LOS ANGELES	DEL SUR	36 SBB&M	08N	14W	o34118f3
LOS ANGELES	DEL SUR	35 SBB&M	08N	14W	o34118f3
LOS ANGELES	DEL SUR	1 SBB&M	07N	14W	o34118f3
LOS ANGELES	DEL SUR	2 SBB&M	07N	14W	o34118f3
LOS ANGELES	DEL SUR	12 SBB&M	07N	14W	o34118f3
LOS ANGELES	DEL SUR	11 SBB&M	07N	14W	o34118f3
LOS ANGELES	DEL SUR	13 SBB&M	07N	14W	o34118f3
LOS ANGELES	DEL SUR	18 SBB&M	07N	14W	o34118f3
LOS ANGELES	DEL SUR	19 SBB&M	07N	13W	o34118f3
LOS ANGELES	DEL SUR	20 SBB&M	07N	13W	o34118f3
LOS ANGELES	DEL SUR	24 SBB&M	07N	13W	o34118f3
LOS ANGELES	DEL SUR	29 SBB&M	07N	14W	o34118f3
LOS ANGELES	DEL SUR	30 SBB&M	07N	13W	o34118f3
LOS ANGELES	DEL SUR	25 SBB&M	07N	14W	o34118f3
LOS ANGELES	DEL SUR	26 SBB&M	07N	14W	o34118f3
LOS ANGELES	DEL SUR	33 SBB&M	07N	13W	o34118f3
LOS ANGELES	DEL SUR	32 SBB&M	07N	13W	o34118f3
LOS ANGELES	DEL SUR	36 SBB&M	07N	14W	o34118f3
LOS ANGELES	DEL SUR	35 SBB&M	07N	14W	o34118f3
LOS ANGELES	DEL SUR	34 SBB&M	07N	14W	o34118f3
LOS ANGELES	DEL SUR	3 SBB&M	06N	13W	o34118f3
LOS ANGELES	DEL SUR	5 SBB&M	06N	13W	o34118f3
LOS ANGELES	DEL SUR	4 SBB&M	06N	13W	o34118f3
LOS ANGELES	DEL SUR	2 SBB&M	06N	14W	o34118f3
LOS ANGELES	DEL SUR	3 SBB&M	06N	14W	o34118f3
LOS ANGELES	DEL SUR	9 SBB&M	06N	13W	o34118f3
LOS ANGELES	DEL SUR	10 SBB&M	06N	13W	o34118f3
LOS ANGELES	DEL SUR	10 SBB&M	06N	14W	o34118f3
LOS ANGELES	GREEN VALLEY	17 SBB&M	06N	14W	o34118e4
LOS ANGELES	GREEN VALLEY	20 SBB&M	06N	14W	o34118e4
LOS ANGELES	GREEN VALLEY	19 SBB&M	06N	14W	o34118e4
LOS ANGELES	GREEN VALLEY	25 SBB&M	06N	15W	o34118e4
LOS ANGELES	GREEN VALLEY	29 SBB&M	06N	14W	o34118e4
LOS ANGELES	GREEN VALLEY	30 SBB&M	06N	14W	o34118e4
LOS ANGELES	GREEN VALLEY	35 SBB&M	06N	15W	o34118e4
LOS ANGELES	GREEN VALLEY	36 SBB&M	06N	15W	o34118e4
LOS ANGELES	GREEN VALLEY	31 SBB&M	06N	14W	o34118e4
LOS ANGELES	GREEN VALLEY	2 SBB&M	05N	15W	o34118e4
LOS ANGELES	GREEN VALLEY	3 SBB&M	05N	15W	o34118e4
LOS ANGELES	GREEN VALLEY	4 SBB&M	05N	15W	o34118e4
LOS ANGELES	GREEN VALLEY	8 SBB&M	05N	15W	o34118e4
LOS ANGELES	GREEN VALLEY	9 SBB&M	05N	15W	o34118e4

LOS ANGELES	GREEN VALLEY	10	SBB&M	05N	15W	o34118e4
LOS ANGELES	GREEN VALLEY	17	SBB&M	05N	15W	o34118e4
LOS ANGELES	GREEN VALLEY	16	SBB&M	05N	15W	o34118e4
LOS ANGELES	GREEN VALLEY	19	SBB&M	05N	15W	o34118e4
LOS ANGELES	GREEN VALLEY	20	SBB&M	05N	15W	o34118e4
LOS ANGELES	LANCASTER WEST	3	SBB&M	06N	13W	o34118f2
LOS ANGELES	LANCASTER WEST	10	SBB&M	06N	13W	o34118f2
LOS ANGELES	LITTLE BUTTES	1	SBB&M	08N	14W	o34118g3
LOS ANGELES	LITTLE BUTTES	2	SBB&M	08N	14W	o34118g3
LOS ANGELES	LITTLE BUTTES	12	SBB&M	08N	14W	o34118g3
LOS ANGELES	LITTLE BUTTES	11	SBB&M	08N	14W	o34118g3
LOS ANGELES	LITTLE BUTTES	13	SBB&M	08N	14W	o34118g3
LOS ANGELES	LITTLE BUTTES	14	SBB&M	08N	14W	o34118g3
LOS ANGELES	LITTLE BUTTES	24	SBB&M	08N	14W	o34118g3
LOS ANGELES	LITTLE BUTTES	23	SBB&M	08N	14W	o34118g3
LOS ANGELES	LITTLE BUTTES	25	SBB&M	08N	14W	o34118g3
LOS ANGELES	LITTLE BUTTES	26	SBB&M	08N	14W	o34118g3
LOS ANGELES	MINT CANYON	19	SBB&M	05N	15W	o34118d4
LOS ANGELES	MINT CANYON	30	SBB&M	05N	15W	o34118d4
LOS ANGELES	NEWHALL	24	SBB&M	05N	16W	o34118d5
LOS ANGELES	NEWHALL	19	SBB&M	05N	15W	o34118d5
LOS ANGELES	NEWHALL	26	SBB&M	05N	16W	o34118d5
LOS ANGELES	NEWHALL	25	SBB&M	05N	16W	o34118d5
LOS ANGELES	NEWHALL	30	SBB&M	05N	15W	o34118d5
LOS ANGELES	NEWHALL	34	SBB&M	05N	16W	o34118d5
LOS ANGELES	NEWHALL	35	SBB&M	05N	16W	o34118d5
LOS ANGELES	NEWHALL	35	SBB&M	05N	16W	o34118d5
LOS ANGELES	NEWHALL	36	SBB&M	05N	16W	o34118d5
LOS ANGELES	NEWHALL	36	SBB&M	05N	16W	o34118d5
LOS ANGELES	NEWHALL	2	SBB&M	04N	16W	o34118d5
LOS ANGELES	NEWHALL	2	SBB&M	04N	16W	o34118d5
LOS ANGELES	NEWHALL	1	SBB&M	04N	16W	o34118d5
LOS ANGELES	NEWHALL	1	SBB&M	04N	16W	o34118d5
LOS ANGELES	NEWHALL	3	SBB&M	04N	16W	o34118d5
LOS ANGELES	NEWHALL	3	SBB&M	04N	16W	o34118d5
LOS ANGELES	PACIFICO MOUNTAIN	23	SBB&M	05N	12W	o34118d1
LOS ANGELES	PACIFICO MOUNTAIN	22	SBB&M	05N	12W	o34118d1
LOS ANGELES	PACIFICO MOUNTAIN	26	SBB&M	05N	12W	o34118d1
LOS ANGELES	PACIFICO MOUNTAIN	27	SBB&M	05N	12W	o34118d1
LOS ANGELES	PALMDALE	15	SBB&M	05N	12W	o34118e1
LOS ANGELES	PALMDALE	22	SBB&M	05N	12W	o34118e1
LOS ANGELES	RITTER RIDGE	10	SBB&M	06N	13W	o34118e2
LOS ANGELES	RITTER RIDGE	15	SBB&M	06N	13W	o34118e2
LOS ANGELES	RITTER RIDGE	14	SBB&M	06N	13W	o34118e2
LOS ANGELES	RITTER RIDGE	24	SBB&M	06N	13W	o34118e2
LOS ANGELES	RITTER RIDGE	23	SBB&M	06N	13W	o34118e2
LOS ANGELES	RITTER RIDGE	26	SBB&M	06N	13W	o34118e2
LOS ANGELES	RITTER RIDGE	25	SBB&M	06N	13W	o34118e2
LOS ANGELES	RITTER RIDGE	25	SBB&M	06N	13W	o34118e2
LOS ANGELES	RITTER RIDGE	30	SBB&M	06N	12W	o34118e2
LOS ANGELES	RITTER RIDGE	36	SBB&M	06N	13W	o34118e2
LOS ANGELES	RITTER RIDGE	31	SBB&M	06N	12W	o34118e2

LOS ANGELES	RITTER RIDGE	32 SBB&M	06N	12W	o34118e2
LOS ANGELES	RITTER RIDGE	1 SBB&M	05N	13W	o34118e2
LOS ANGELES	RITTER RIDGE	6 SBB&M	05N	12W	o34118e2
LOS ANGELES	RITTER RIDGE	5 SBB&M	05N	12W	o34118e2
LOS ANGELES	RITTER RIDGE	7 SBB&M	05N	12W	o34118e2
LOS ANGELES	RITTER RIDGE	8 SBB&M	05N	12W	o34118e2
LOS ANGELES	RITTER RIDGE	9 SBB&M	05N	12W	o34118e2
LOS ANGELES	RITTER RIDGE	17 SBB&M	05N	12W	o34118e2
LOS ANGELES	RITTER RIDGE	16 SBB&M	05N	12W	o34118e2
LOS ANGELES	RITTER RIDGE	15 SBB&M	05N	12W	o34118e2
LOS ANGELES	RITTER RIDGE	21 SBB&M	05N	12W	o34118e2
LOS ANGELES	RITTER RIDGE	22 SBB&M	05N	12W	o34118e2
LOS ANGELES	SLEEPY VALLEY	9 SBB&M	06N	13W	o34118e3
LOS ANGELES	SLEEPY VALLEY	10 SBB&M	06N	13W	o34118e3
LOS ANGELES	SLEEPY VALLEY	10 SBB&M	06N	14W	o34118e3
LOS ANGELES	SLEEPY VALLEY	9 SBB&M	06N	14W	o34118e3
LOS ANGELES	SLEEPY VALLEY	17 SBB&M	06N	14W	o34118e3
LOS ANGELES	SLEEPY VALLEY	16 SBB&M	06N	14W	o34118e3
LOS ANGELES	SLEEPY VALLEY	15 SBB&M	06N	14W	o34118e3
LOS ANGELES	SLEEPY VALLEY	20 SBB&M	06N	14W	o34118e3
LOS ANGELES	SLEEPY VALLEY	21 SBB&M	06N	14W	o34118e3

**NATIVE AMERICAN HERITAGE COMMISSION**

915 CAPITOL MALL, ROOM 364  
SACRAMENTO, CA 95814  
(916) 653-4082  
Fax (916) 657-5390  
Web Site [www.nahc.ca.gov](http://www.nahc.ca.gov)



November 1, 2004

Adam Sriro  
Southern California Edison  
PO Box 800  
2244 Walnut Grove Avenue  
Rosemead, CA 91770

Sent by Fax: 626-302-9730  
Number of Pages: 4

RE: Proposed Antelope Transmission Project transmission line network upgrade,  
Antelope - Pardee, Antelope - Vincent, and Antelope - Tehachapi; Kern and Los  
Angeles counties

Dear Mr. Sriro:

A record search of the sacred land file has failed to indicate the presence of Native American cultural resources in the immediate project area. The absence of specific site information in the sacred lands file does not indicate the absence of cultural resources in any project area. Other sources of cultural resources should also be contacted for information regarding known and recorded sites.

Enclosed is a list of Native Americans individuals/organizations who may have knowledge of cultural resources in the project area. The Commission makes no recommendation or preference of a single individual, or group over another. This list should provide a starting place in locating areas of potential adverse impact within the proposed project area. I suggest you contact all of those indicated, if they cannot supply information, they might recommend others with specific knowledge. By contacting all those listed, your organization will be better able to respond to claims of failure to consult with the appropriate tribe or group. If a response has not been received within two weeks of notification, the Commission requests that you follow-up with a telephone call to ensure that the project information has been received.

If you receive notification of change of addresses and phone numbers from any of these individuals or groups, please notify me. With your assistance we are able to assure that our lists contain current information. If you have any questions or need additional information, please contact me at (916) 653-4040.

Sincerely,

A handwritten signature in black ink that reads "Rob Wood".

Rob Wood  
Environmental Specialist III

**NATIVE AMERICAN CONTACTS**  
 Kern and North Los Angeles Counties  
 November 1, 2004

Charles Cooke  
 32835 Santiago Road  
 Acton , CA 93510  
 (661) 269-1244

Chumash  
 Fernandeno  
 Tataviam  
 Kitanemuk

Patrick Tumamait  
 992 El Camino Corto  
 Ojai , CA 93023  
 yanahea2@aol.com  
 (805) 640-0481  
 (805) 216-1253 Cell

Chumash

Beverly Salazar Folkes  
 1931 Shadybrook Drive  
 Thousand , CA 91362  
 805 492-7255

Chumash  
 Tataviam  
 Fernandeno

San Luis Obispo County Chumash Council  
 Chief Mark Steven Vigil  
 1030 Ritchie Road  
 Grover Beach , CA 93433  
 chiefmvigil@fix.net  
 (805) 481-2461  
 (805) 474-4729 - Fax

Chumash

Owl Clan  
 Dr. Kote & Lin A-Lul'Koy Lotah  
 48825 Sapaque Road  
 Bradley , CA 93426  
 (805) 472-9536

Chumash

LA City/County Native American Indian Comm  
 Ron Andrade, Director  
 3175 West 6th Street, Rm. 403  
 Los Angeles , CA 90020  
 (213) 351-5308  
 (213) 386-3995 FAX

San Manuel Band of Misslon Indians  
 Deron Marquez, Chairperson  
 PO Box 266  
 Patton , CA 92369  
 dmarquez@sanmanuel-nsn.  
 (909) 864-8933 EXT-3070  
 (909) 864-3370 Fax

Serrano

Owl Clan  
 Qun-tan Shup  
 48825 Sapaque Road  
 Bradley , CA 93426  
 (805) 472-9536

Chumash

Julie Lynn Tumamait  
 365 North Pole Ave  
 Ojai , CA 93023  
 jtumamait@hotmail.com  
 (805) 646-6214

Chumash

Kern Valley Indian Council  
 Ron Wermuth  
 P.O. Box 168  
 Kernville , CA 93238  
 rwerwmuth@water.ca.gov  
 (760) 376-4240 - Home  
 (916) 802-4720- Cell Work  
 (916) 717-1176 - Cell

Tubatulabal  
 Kawaiisu  
 Koso  
 Yokuts

This list is current only as of the date of this document.

Distribution of this list does not relieve any person of statutory responsibility as defined in Section 7050.5 of the Health and Safety Code, Section 5097.94 of the Public Resources Code and Section 5097.98 of the Public Resources Code.

This list is only applicable for contacting local Native Americans with regard to cultural resources assessment for the proposed Antelope Transmission Project transmission line network upgrade, Antelope - Pardee, Antelope - Vincent, and Antelope - Tehachap; Kern and Los Angeles Counties.

**Native American Contacts**  
Kern and North Los Angeles Counties  
November 1, 2004

Tehachapi Indian Tribe  
Attn: Charlie Cooke  
32835 Santiago Road  
Acton, CA 93510  
suscol@interx.net  
(661) 269-1244

Kawaiisu

Randy Guzman - Folkes  
3044 East Street  
Simi Valley, CA 93065-3929  
traditional75@hotmail.com  
(805) 579-9206  
(805) 797-5605 (cell)

Chumash  
Fernandeño  
Tataviam  
Shoshone Paiute  
Yaqui

Tinoqui-Chalola Council of Kitanemuk & Yowlumne  
Delia Dominguez  
981 N. Virginia  
Covina, CA 91722  
(626) 339-6785

Yowlumne  
Kitanemuk

Tejon Indian Tribe  
Kathy Morgan  
2234 4th Street  
Wasco, CA 93280  
(661) 868-6434 (Work)

Yowlumne  
Kitanemuk

DNA Cultural Resources Consultants  
"Alyisha" Diane Marie Garcia  
P.O. Box 129  
Carpinteria, CA 93014  
DNAnSB@aol.com  
(805) 689-8050 Cell

Chumash

Kawaiisu Tribe  
David Laughinghorse Robinson  
PO Box 20849  
Bakersfield, CA 93390  
(661) 664-3098 - work  
(661) 664-7747 - home

Kawaiisu

San Fernando Band of Mission Indians  
John Valenzuela, Chairperson  
P.O. Box 221838  
Newhall, CA 91322  
tsen2u2@msn.com  
(661) 753-9833 Office  
(760) 885-0955 Cell  
(760) 949-2103 Home

Fernandeño  
Tataviam  
Serrano  
Vanyume  
Kitanemuk

Kern Valley Indian Council  
Robert Robinson, Chairperson  
P.O. Box 401  
Weldon, CA 93283  
(760) 873-7493

Tubatulabal  
Kawaiisu  
Koso  
Yokuts

Carol A. Pulido  
15011 Lockwood Valley Rd.  
Frazier Park, CA 93225  
(661) 245-3081

Chumash

Harold Williams  
15775 Setimo Creek Road  
Caliente, CA 93518  
(661) 333-5032

Southern Paiute  
Kawaiisu

This list is current only as of the date of this document.

Distribution of this list does not relieve any person of statutory responsibility as defined in Section 7050.5 of the Health and Safety Code, Section 5097.94 of the Public Resources Code and Section 5097.98 of the Public Resources Code.

This list is only applicable for contacting local Native Americans with regard to cultural resources assessment for the proposed Antelope Transmission Project transmission line network upgrade, Antelope - Pardee, Antelope - Vincent, and Antelope - Tehachapi; Kern and Los Angeles Counties.

**Native American Contacts**  
Kern and North Los Angeles Counties  
November 1, 2004

Richard Angulo  
1222 Potter Avenue Chumash  
Thousand Oaks 91360  
, CA  
(805) 493-2863 (Work)  
(805) 493-2163 Fax

San Manuel Band of Mission Indians  
Bernadette Brierty, Cultural Resources Coordinator  
PO Box 266 Serrano  
Patton , CA 92369  
bbrierty@sanmanuel-nsn.gov  
(909) 864-8933 EXT-2203  
(909) 864-3370 Fax

This list is current only as of the date of this document.

Distribution of this list does not relieve any person of statutory responsibility as defined in Section 7050.5 of the Health and Safety Code, Section 5097.94 of the Public Resources Code and Section 5097.98 of the Public Resources Code.

This list is only applicable for contacting local Native Americans with regard to cultural resources assessment for the proposed Antelope Transmission Project transmission line network upgrade, Antelope - Pardee, Antelope - Vincent, and Antelope - Tehachapi; Kern and Los Angeles Counties.