








LEGEND

-  Key Observation Point (KOP)
-  Regional Viewpoint (RVP)
-  Proposed Banducci Substation Site
-  Fiber Optic Communications Route 1
-  Fiber Optic Communications Route 2
-  Residence Less Than 1 Mile from Proposed Substation Site
-  Residence 1 to 1.5 Miles from Proposed Substation Site

This modified Google Earth image presents a map of the Cummings Valley **Key Observation Points (KOPs)**. The six KOP locations are indicated with yellow symbols. The 26 rural residences within one mile of the proposed substation site are indicated with red symbols, and the numerous residences within 1 to 1.5 miles of the site are indicated with green symbols. However, substation site visibility from Stallion Springs is primarily limited to the residences along the north and east perimeters of the residential development.

VIEWPOINT MAP
CUMMINGS VALLEY

SCE Banducci Substation Project
MND / Initial Study
Aesthetics
Figure 5.1-1B