


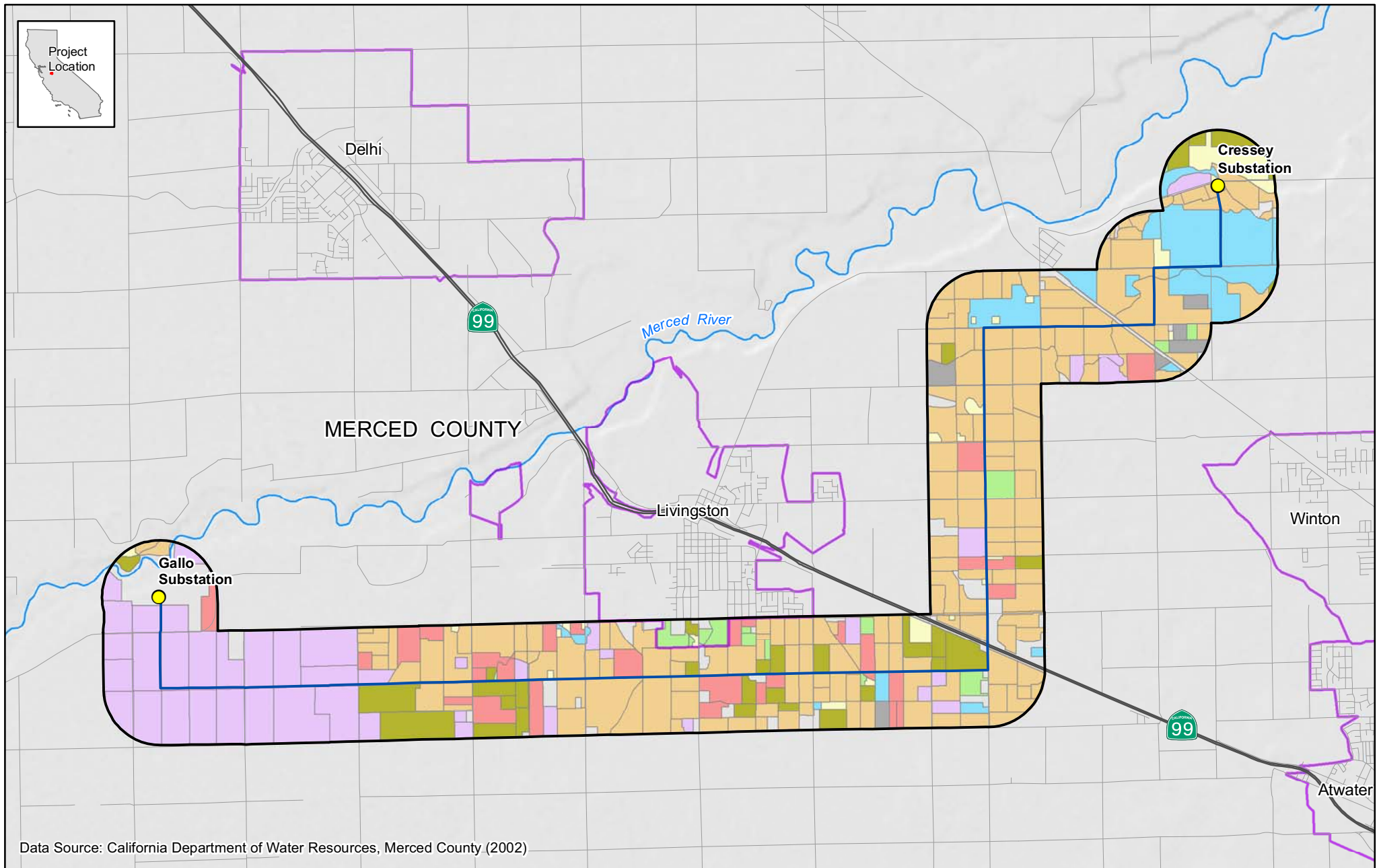
- Substation
- Cressey-Gallo Power Line Route
- Half-mile Radius Around Power Line Route
- City Boundary
- State Highway
- Road
- River



FIGURE 3.2-1
Jurisdictional Boundaries
Within the Project Area
Cressey-Gallo 115 kV
Power Line Project



Scale:
1:72,000

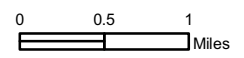


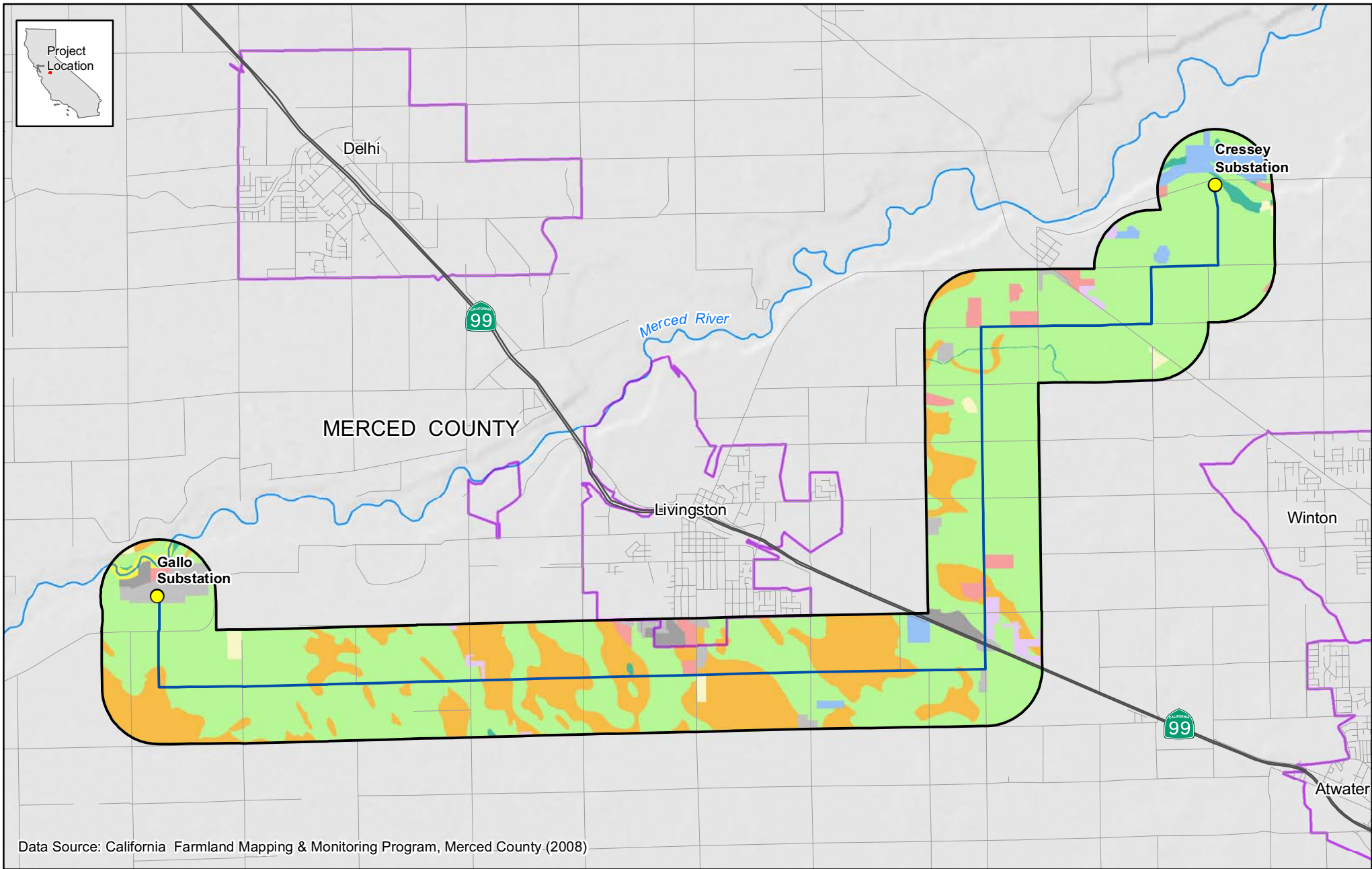
Data Source: California Department of Water Resources, Merced County (2002)

- Substation
- Cressey-Gallo Power Line Route
- Half-mile Radius Around Power Line Route
- City Boundary
- State Highway
- Road
- ~ River
- Existing Ag Use**
- Deciduous Fruits and Nuts
- Field Crops
- Grain and Hay Crops
- Idle Field
- Pasture
- Semiagricultural
- Truck, Nursery, and Berry Crops
- Vineyard



FIGURE 3.2-2
Existing Agricultural Use
Cressey-Gallo 115 kV
Power Line Project

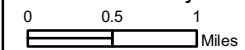




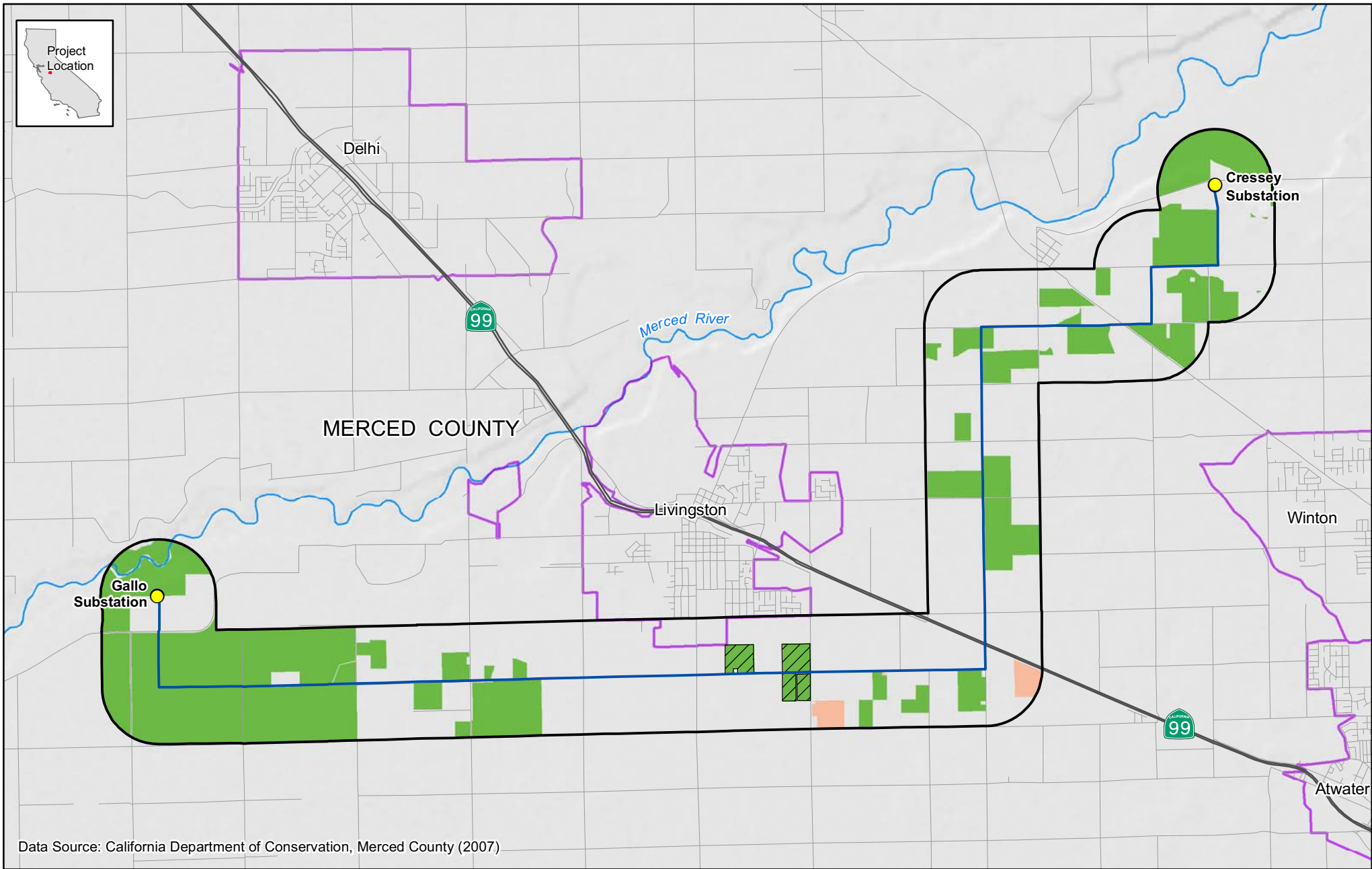
- Substation
- Cressey-Gallo Power Line Route
- Half-mile Radius Around Power Line Route
- City Boundary
- State Highway
- Road
- River
- CA Farmland Mapping and Monitoring Program**
- Prime Farmland
- Farmland of Local Importance
- Farmland of Statewide Importance
- Unique Farmland
- Semi-Agricultural and Rural Commercial Land
- Confined Animal Agriculture
- Urban and Built Up Land
- Rural Residential Land
- Nonagricultural and Natural Vegetation
- Vacant or Disturbed Land



FIGURE 3.2-3
 FMMP Farmland Classification
 Lands Within the Project Area
 Cressey-Gallo 115 kV
 Power Line Project



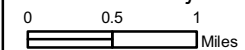
N
 Scale:
 1:72,000



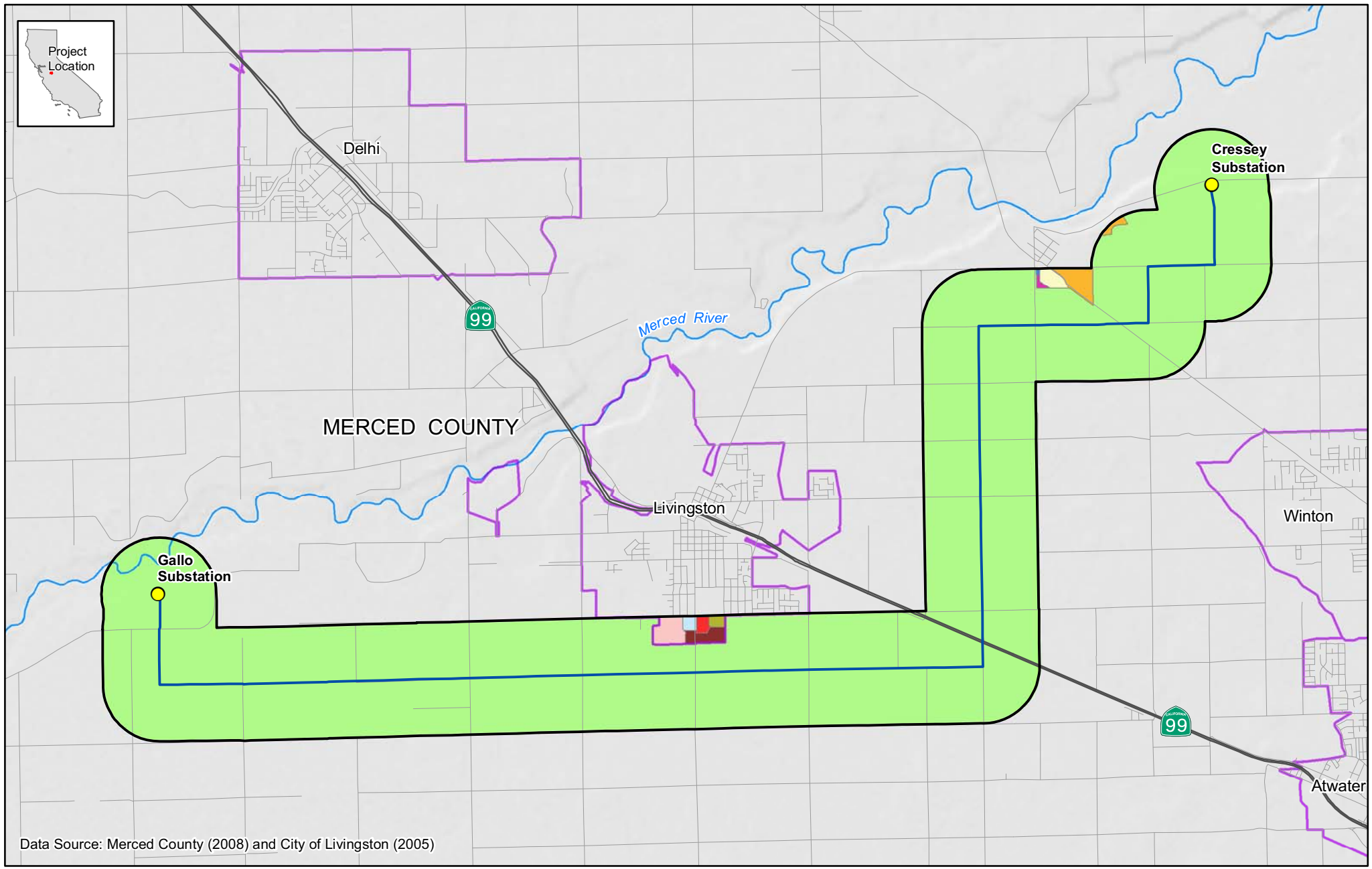
- Substation
- Cressey-Gallo Power Line Route
- Half-mile Radius Around Power Line Route
- City Boundary
- State Highway
- Road
- River
- Williamson Act Land Classes**
- Prime Agricultural Land
- Non-prime Agricultural Land
- Land in Non-renewal Process



FIGURE 3.2-4
Williamson Act Program Contract
Lands Within the Project Area
Cressey-Gallo 115 kV
Power Line Project



N
Scale:
1:72,000




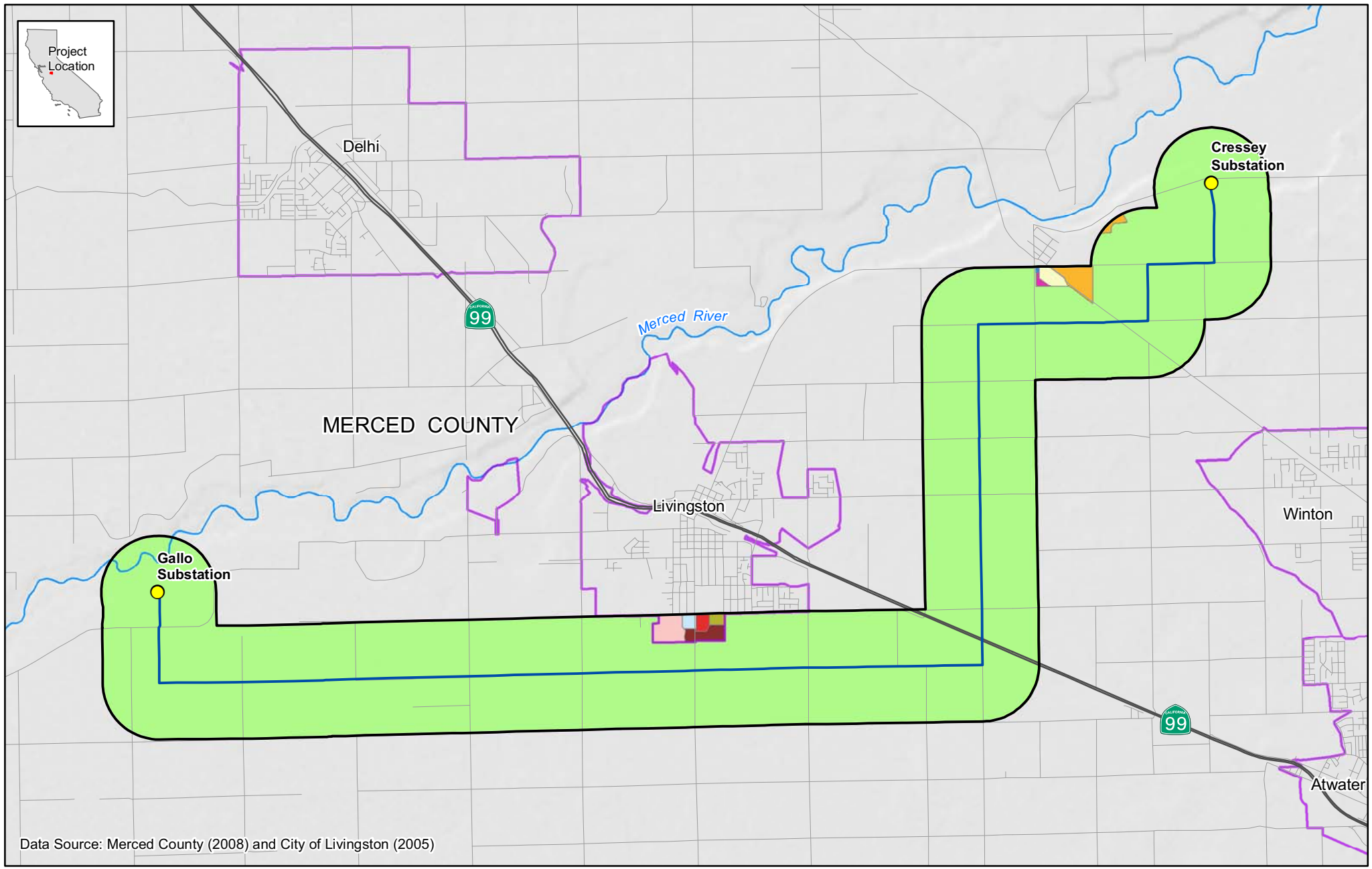
Data Source: Merced County (2008) and City of Livingston (2005)

- | | | | |
|---|---|---|--|
| <ul style="list-style-type: none"> Substation Cressey-Gallo Power Line Route Half-mile Radius Around Power Line Route City Boundary | <ul style="list-style-type: none"> State Highway Road River | <p>Merced County Land Use Types</p> <ul style="list-style-type: none"> Agricultural Agricultural-Residential General Commercial Industrial Residential | <p>City of Livingston Land Use Types</p> <ul style="list-style-type: none"> High Density Residential Medium Density Residential Low Density Residential Neighborhood Commercial Public Facility |
|---|---|---|--|



FIGURE 3.2-5
 Merced County
 Land Use Designations
 Cressey-Gallo 115 kV
 Power Line Project





Data Source: Merced County (2008) and City of Livingston (2005)

- | | | | |
|--|--|--|---|
| <ul style="list-style-type: none"> ● Substation — Cressey-Gallo Power Line Route Half-mile Radius Around Power Line Route City Boundary | <ul style="list-style-type: none"> — State Highway — Road — River | <p>Merced County Zoning Types</p> <ul style="list-style-type: none"> ■ General Agricultural ■ Agricultural Residential ■ General Commercial ■ General Manufacturing ■ Single-family Residential | <p>City of Livingston Zoning Types</p> <ul style="list-style-type: none"> ■ High Density Residential ■ Medium Density Residential ■ Low Density Residential ■ Community Commercial ■ Public/Quasi Public Facilities |
|--|--|--|---|



FIGURE 3.2-6
 Merced County
 Zoning Designations
 Cressey-Gallo 115 kV
 Power Line Project

