



Sources












United States Geological Survey (USGS), hillshade derived from USGS 30-meter Digital Elevation Models.

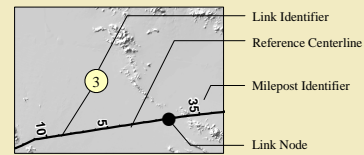
Prepared By: Environmental Planning Group, Inc. March 9, 2005

Jurisdiction

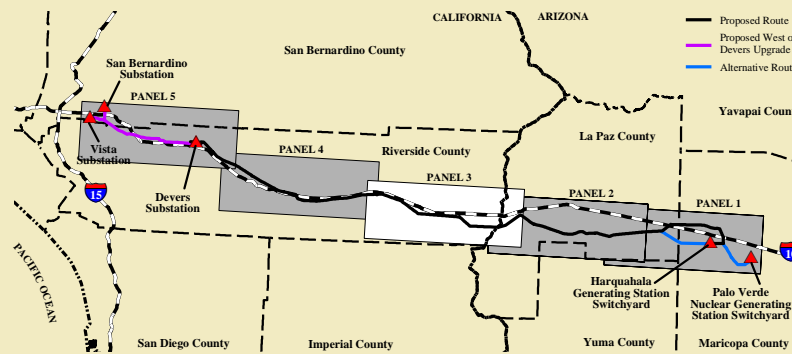
-  Unincorporated Area
-  Wilderness

General Reference Features

-  Proposed 500kV Transmission Line Route
-  Existing 500kV Transmission Line
-  Existing 161kV Transmission Line
-  Natural Gas Pipeline
-  State Boundary
-  County Boundary
-  Interstate/Highway
-  Roads
-  Township and Range
-  Midpoint Substation Alternatives
-  Fiber Optic Repeater Site



Panel Index Map

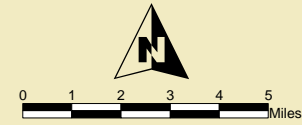
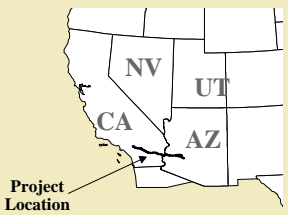


Map 4-2c

JURISDICTION

Devers - Palo Verde No. 2 Transmission Line Project

Panel 3 of 5



m:\projects\sce\devers\california\mxd\juris\_panel3.mxd

