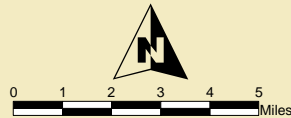


Sources

United States Geological Survey (USGS), hillshade derived from USGS 30-meter Digital Elevation Models. Landuse data, EPG, Inc. 2003.

Prepared By: Environmental Planning Group, Inc. March 9, 2004



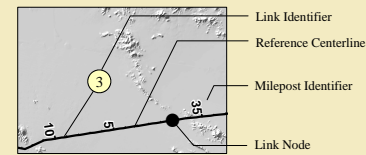
m:\projects\sce\devers\california\mxd\future_panel03.mxd

Future Land Use

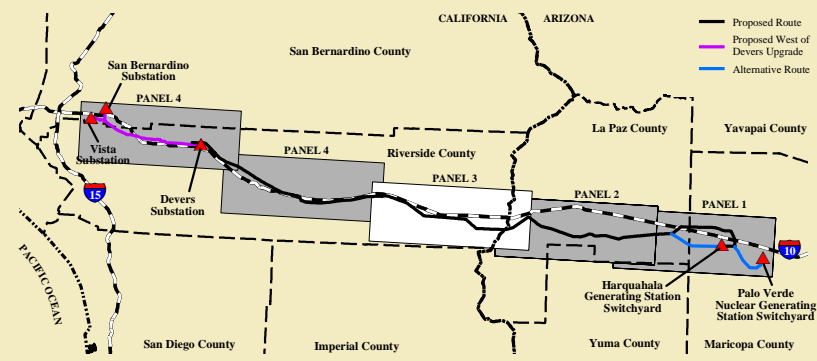
- Residential - Low Density
- Residential - Rural
- Single Family Dwelling Unit
- Mixed Use
- Education
- Agriculture
- Agriculture - Outstructure
- Unplanned
- Abandoned Building
- Riverbed/Wash
- Communication Facility
- Parks/Preservation

General Reference Features

- Proposed 500kV Transmission Line Route
- Existing 500kV Transmission Line
- State Boundary
- Interstate/Highway
- Roads
- Township and Range
- Midpoint Substation Alternatives
- Fiber Optic Repeater Site



Panel Index Map



**Map 4-4c
FUTURE LAND USE**

Devers - Palo Verde No. 2
Transmission Line Project
Panel 3 of 5

