

Sources

BLM Phoenix, BLM California Desert District, USFWS Carlsbad, Hillshade derived from USGS 30-meter Digital Elevation Models.

Prepared By: Environmental Planning Group, Inc. March 9, 2005

Sensitive Habitats

Sonoran Desert Tortoise

- BLM Designated Category 2 Habitat
- BLM Designated Category 3 Habitat

Mojave Desert Tortoise

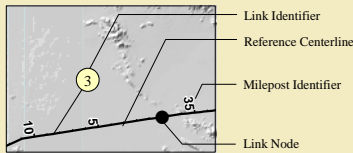
- BLM Chuckwalla DWMA ACEC
- Critical Habitat

BLM ACEC

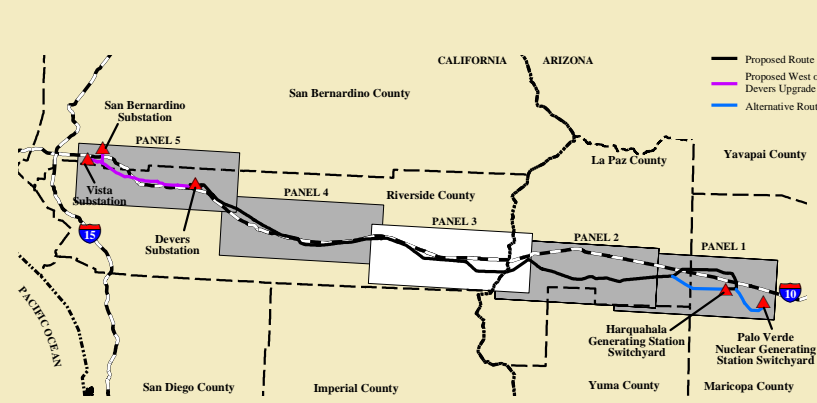
- Chuckwalla Valley Dune Thicket

General Reference Features

- Proposed 500kV Transmission Line Route
- Existing 500kV Transmission Line
- Existing 161kV Transmission Line
- Natural Gas Pipeline
- State Boundary
- County Boundary
- Interstate/Highway
- Roads
- Township and Range
- Midpoint Substation Alternatives
- Fiber Optic Repeater Site

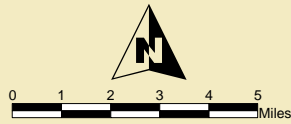
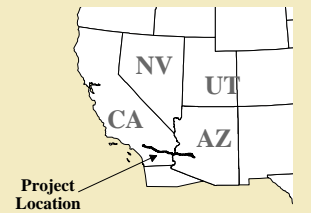


Panel Index Map



**Map 4-5c
SENSITIVE HABITATS**

Devers - Palo Verde No. 2
Transmission Line Project
Panel 3 of 5



m:\projects\ce\devers\california\mxd\senhabitat_panel03a.mxd

