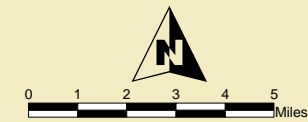


Sources

United States Geological Survey (USGS), hillshade derived from USGS 30-meter Digital Elevation Models.

Prepared By: Environmental Planning Group, Inc. March 11, 2005



Scenic Quality Rating

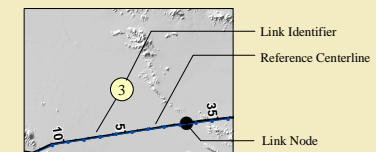
- Class A
- Class B
- Class C

Visual Image Type

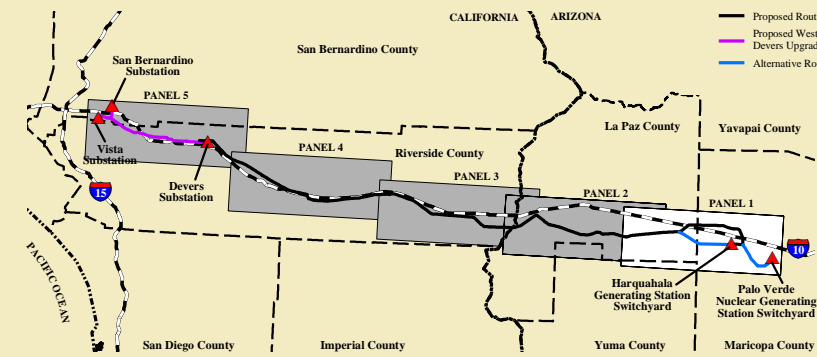
- Agriculture
- Commercial
- Industrial
- Institutional
- Open Space/Parks
- Residential

General Reference Features

- Proposed 500kV Transmission Line Route
- Alternative Route
- Existing 500kV Transmission Line
- Natural Gas Pipeline
- County Boundary
- Substation/Switchyard
- Interstate/Highway
- Central Arizona Project Canal
- Roads
- Township and Range
- KOFA National Wildlife Refuge
- Series Capacitor



Panel Index Map



**Map 4-6a
SCENIC QUALITY RATING UNITS/
VISUAL IMAGE TYPES**

Devers - Palo Verde No. 2
Transmission Line Project
Panel 1 of 5

