

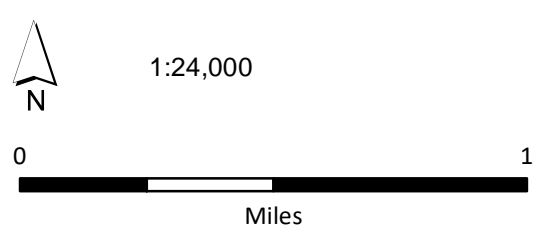
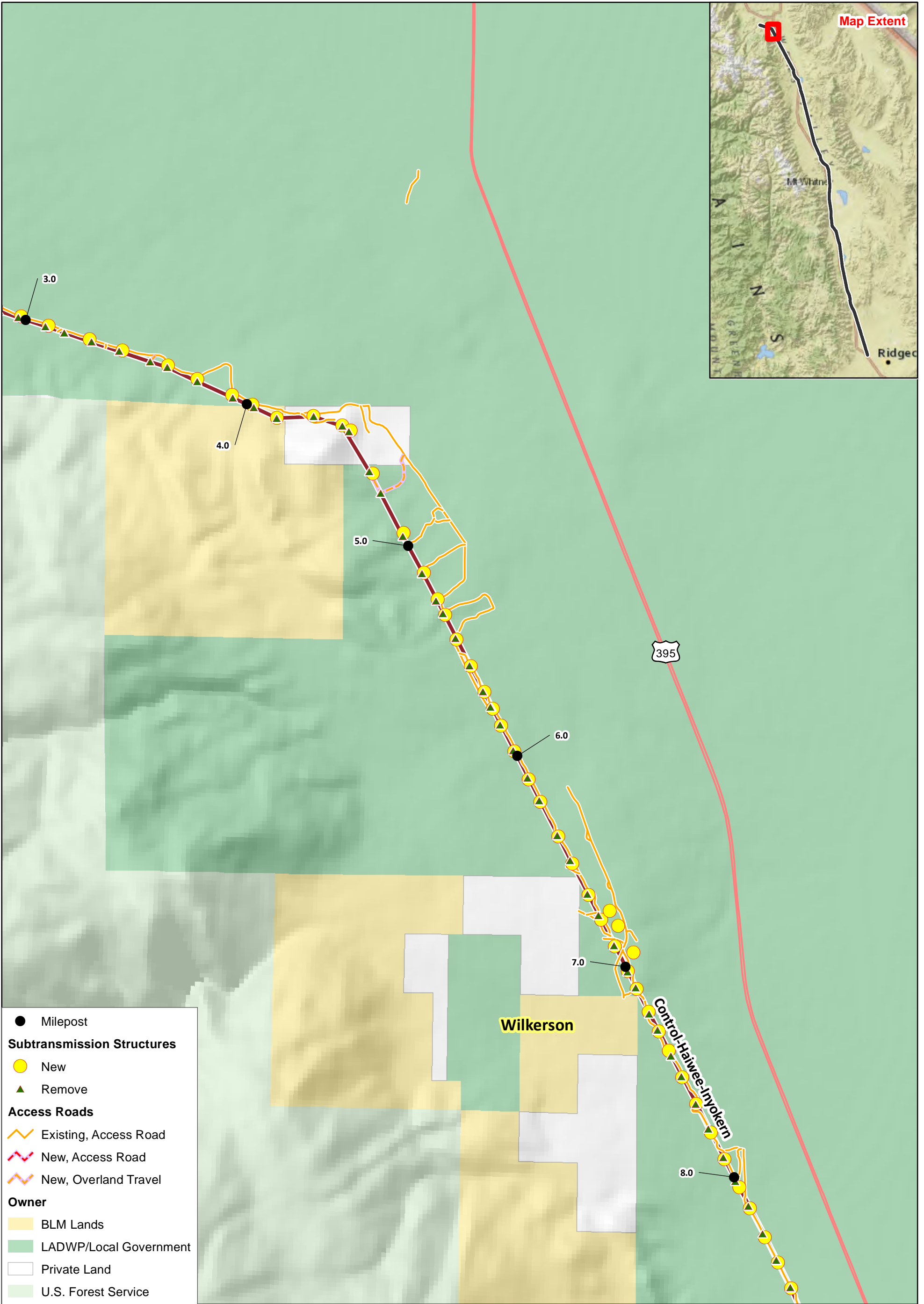
- Milepost
- Subtransmission Structures**
- New
- ▲ Remove
- Access Roads**
- Existing, Access Road
- New, Access Road
- New, Overland Travel
- Owner**
- BLM Lands
- LADWP/Local Government
- Private Land
- Tribal Lands
- U.S. Forest Service

- Substation
- 115kV Transmission Line
- Segment 1

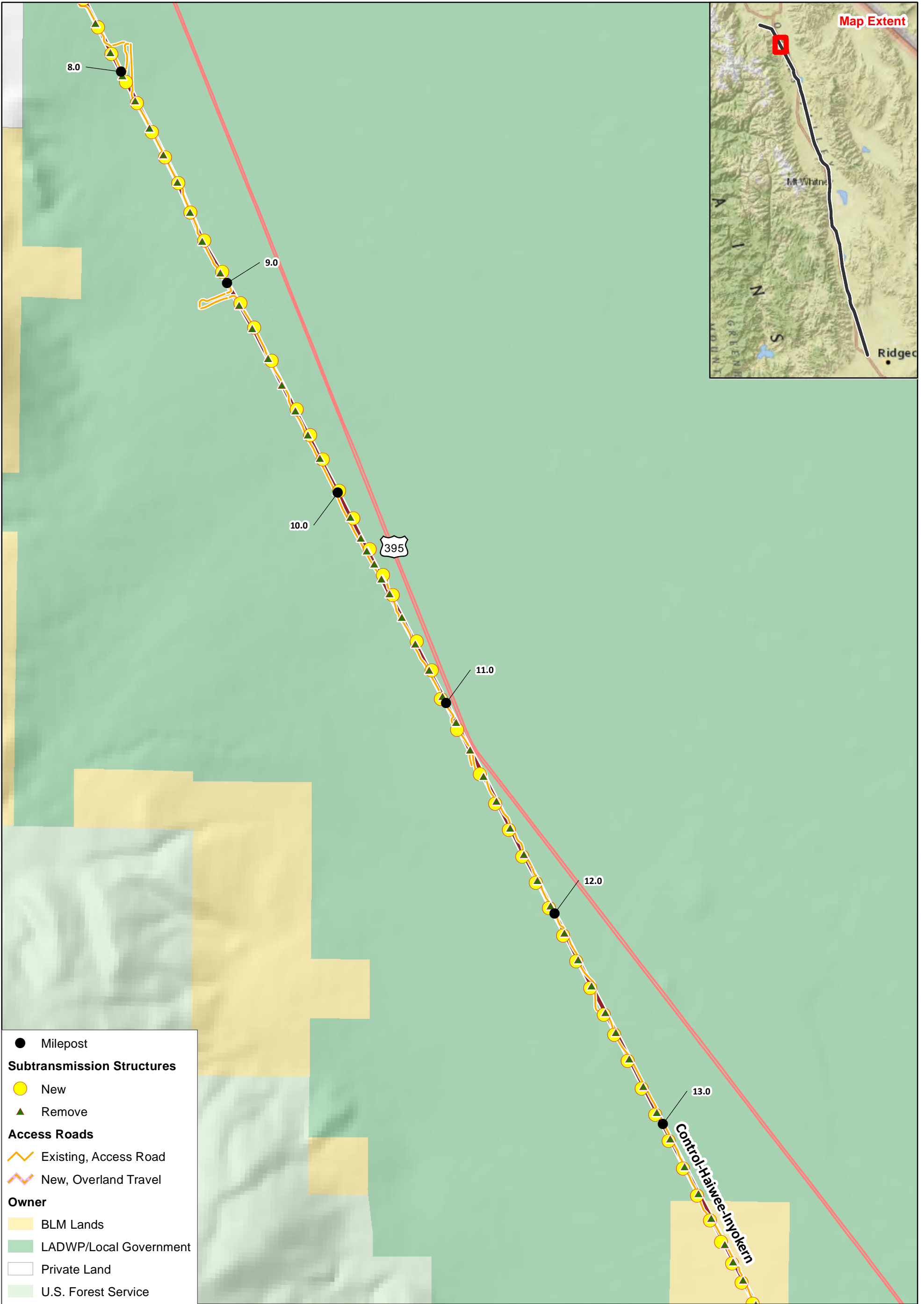
1:24,000

0 1

Miles



115kV Transmission Line
 Segment 1



● Milepost

Subtransmission Structures

● New

▲ Remove

Access Roads

Existing, Access Road

New, Overland Travel

Owner

BLM Lands

LADWP/Local Government

Private Land

U.S. Forest Service

115kV Transmission Line

Segment 1

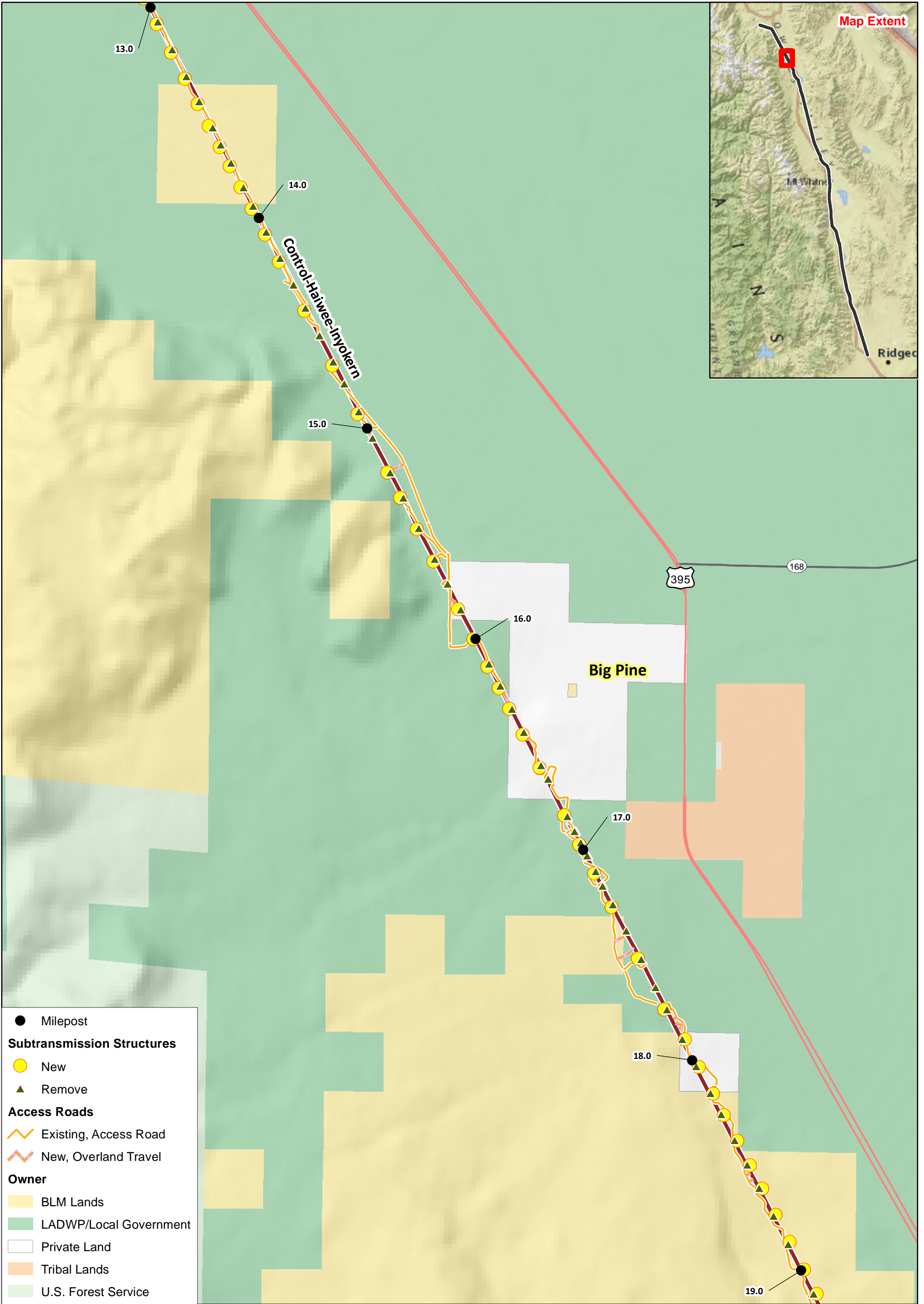
Ivanpah-Control Overview Map

Segment 1

Sheet 3

1:24,000

0 1 Miles



1:24,000

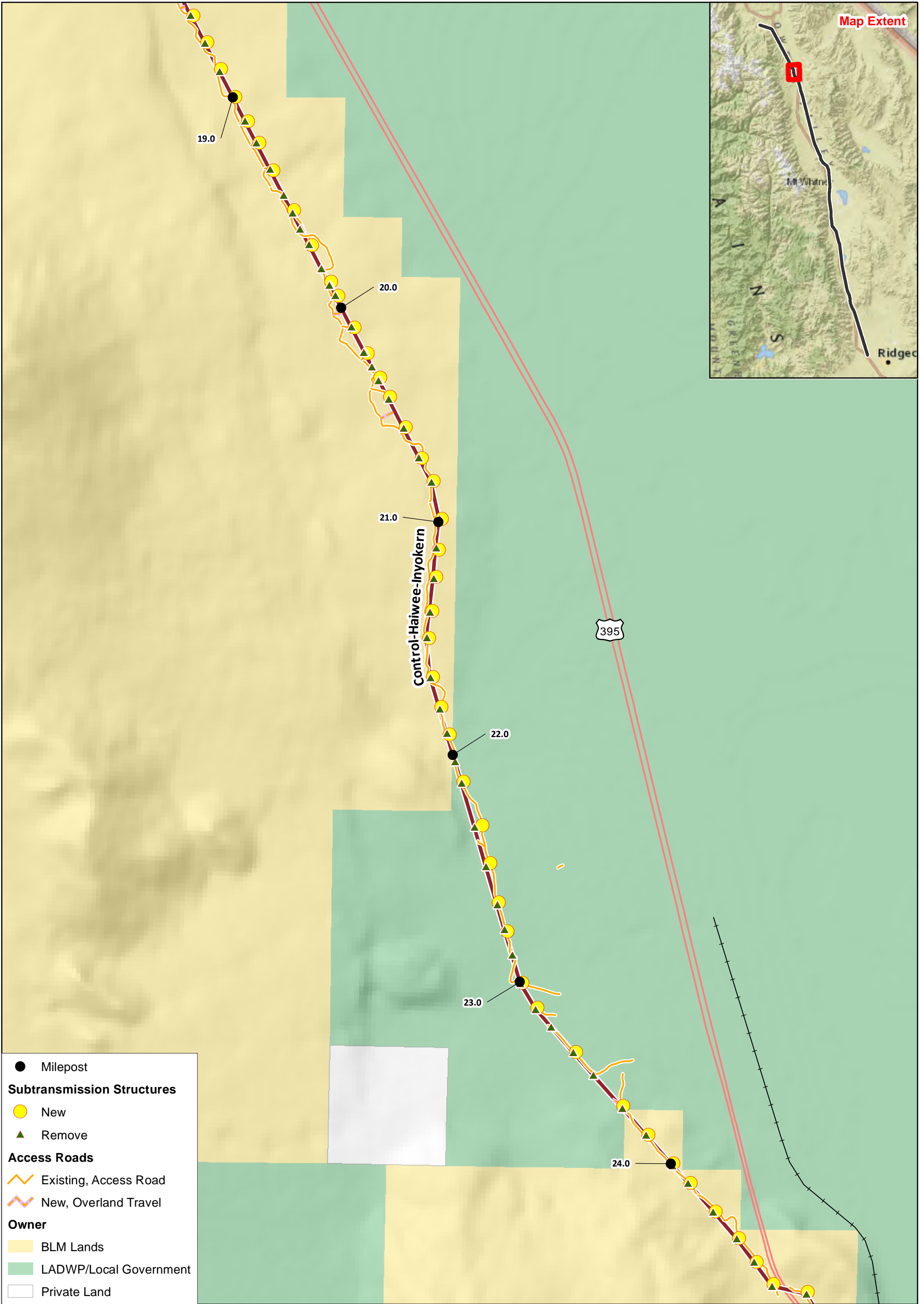


Miles

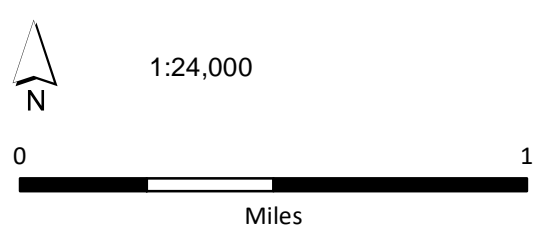
Ivanpah-Control Overview Map

Segment 1

Sheet 4



- Milepost
- Subtransmission Structures**
- New
- ▲ Remove
- Access Roads**
- Existing, Access Road
- New, Overland Travel
- Owner**
- BLM Lands
- LADWP/Local Government
- Private Land

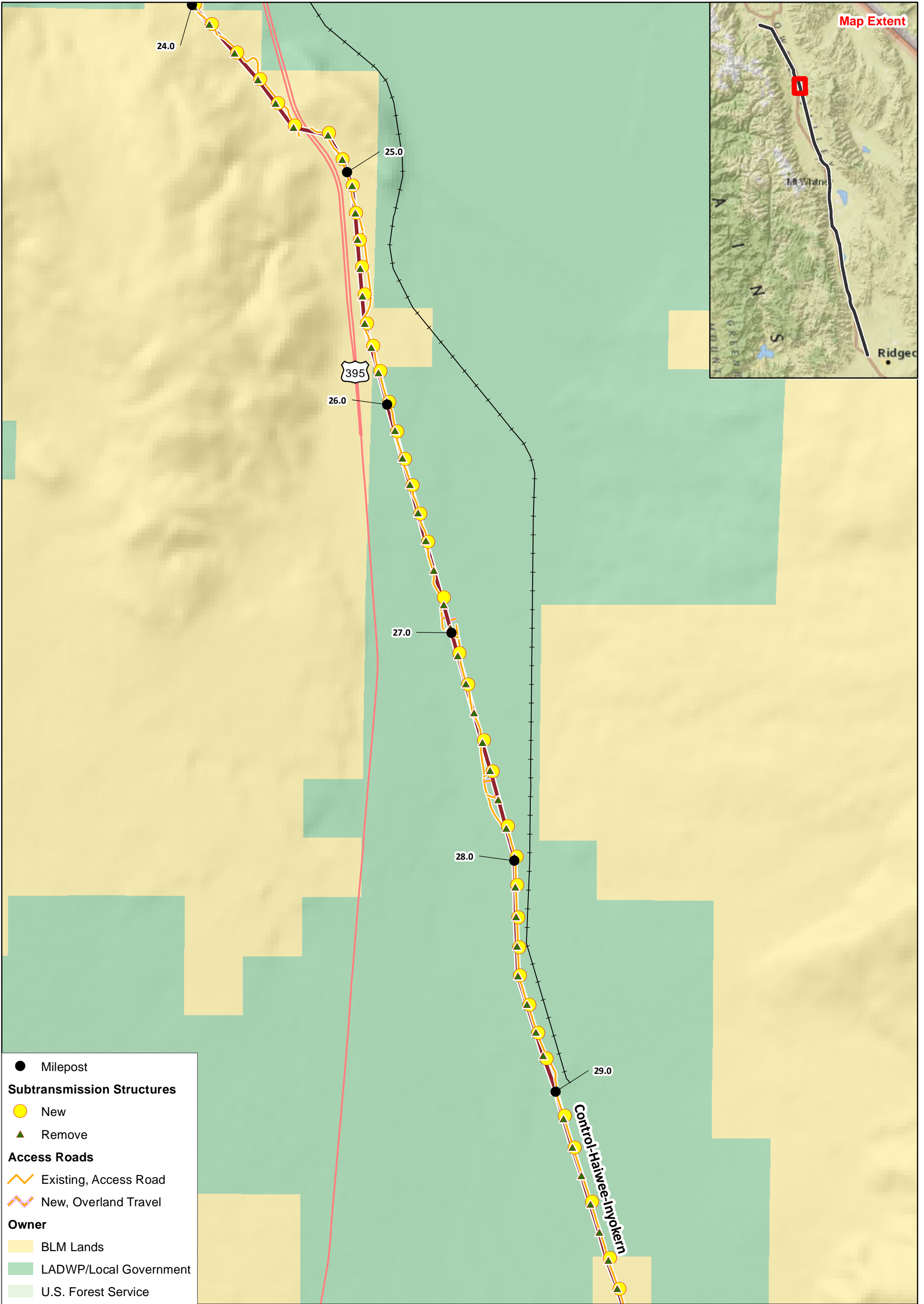


115kV Transmission Line
 Segment 1

Ivanpah-Control Overview Map

Segment 1

Sheet 5



115kV Transmission Line

Segment 1

Ivanpah-Control Overview Map

Segment 1

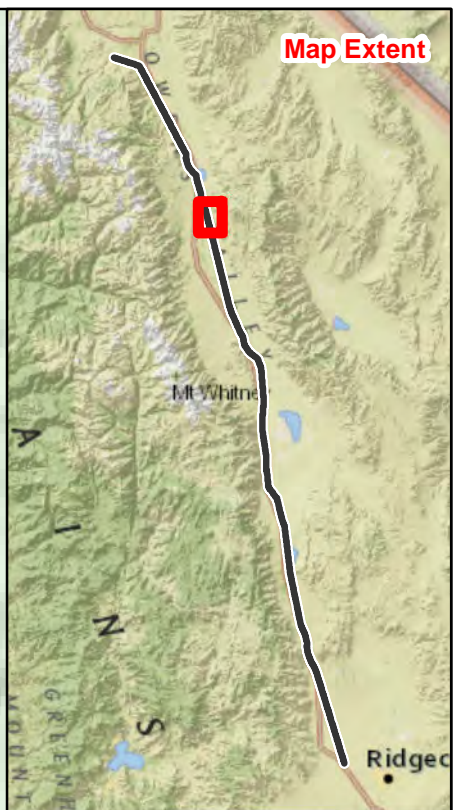
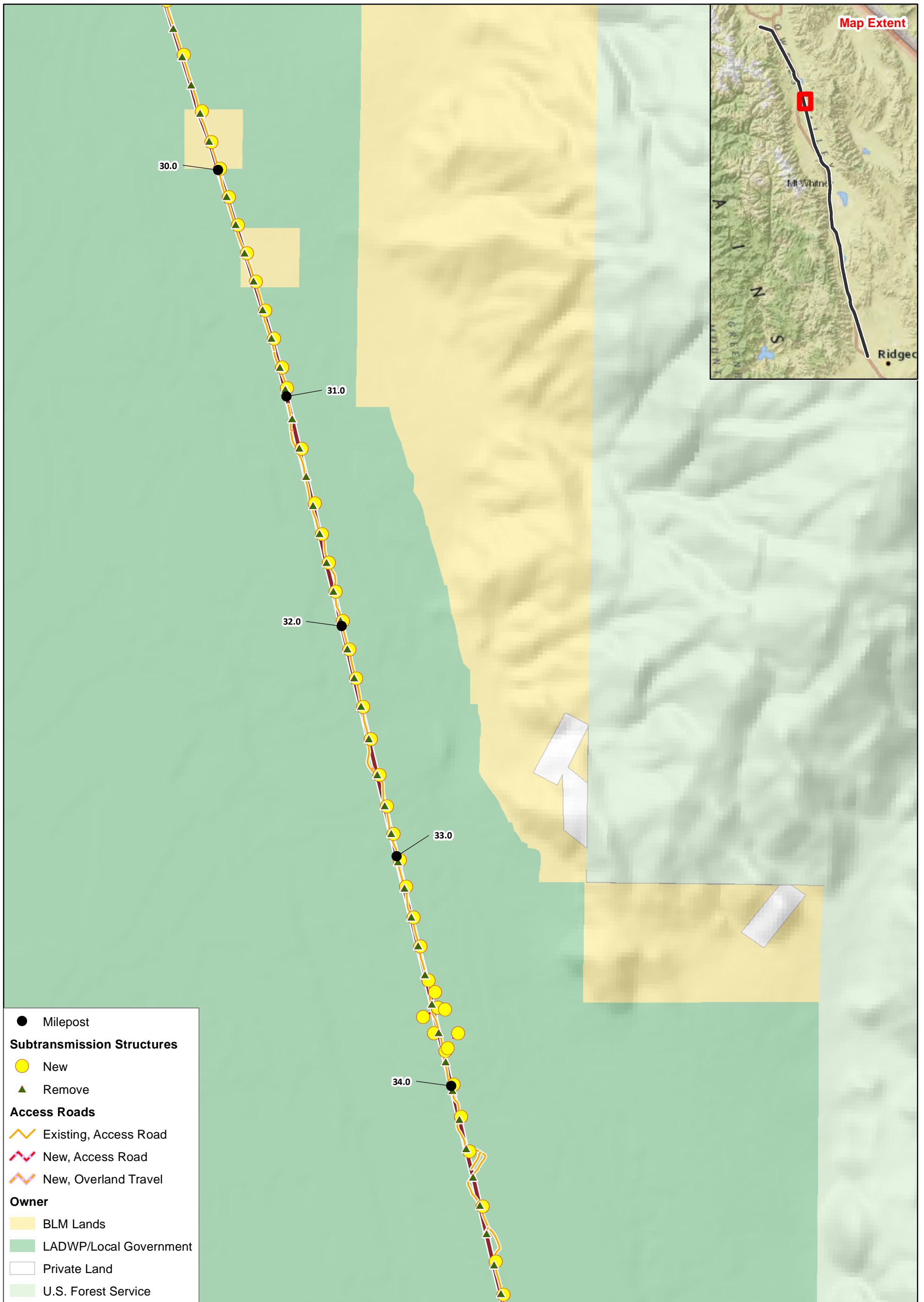
Sheet 6



1:24,000



Miles



- Milepost
- Subtransmission Structures**
- New
- ▲ Remove
- Access Roads**
- Existing, Access Road
- New, Access Road
- New, Overland Travel
- Owner**
- BLM Lands
- LADWP/Local Government
- Private Land
- U.S. Forest Service

115kV Transmission Line

Segment 1



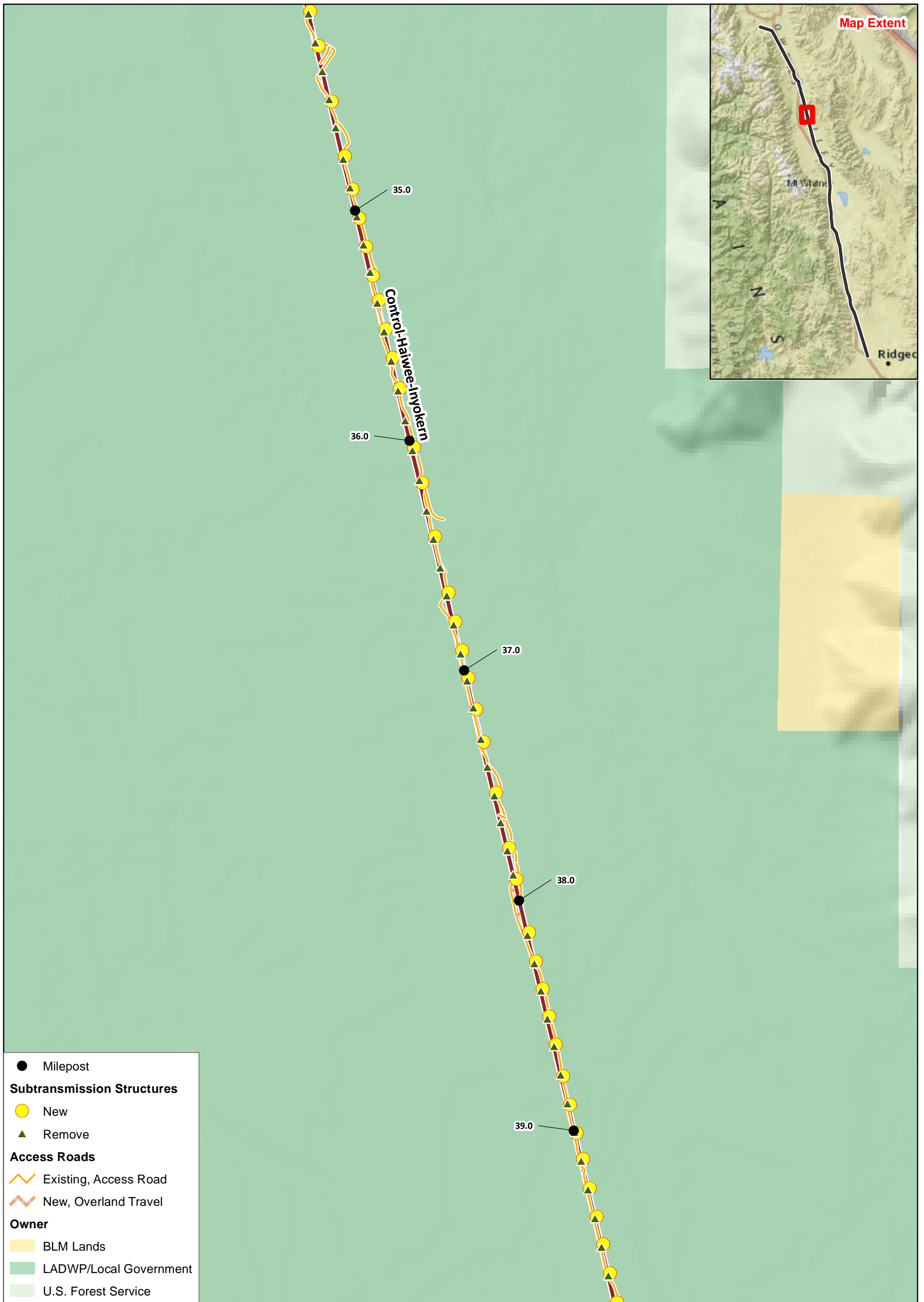
1:24,000



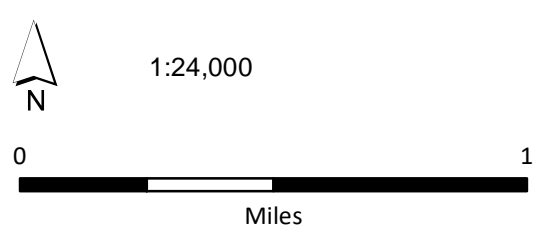
Ivanpah-Control Overview Map

Segment 1

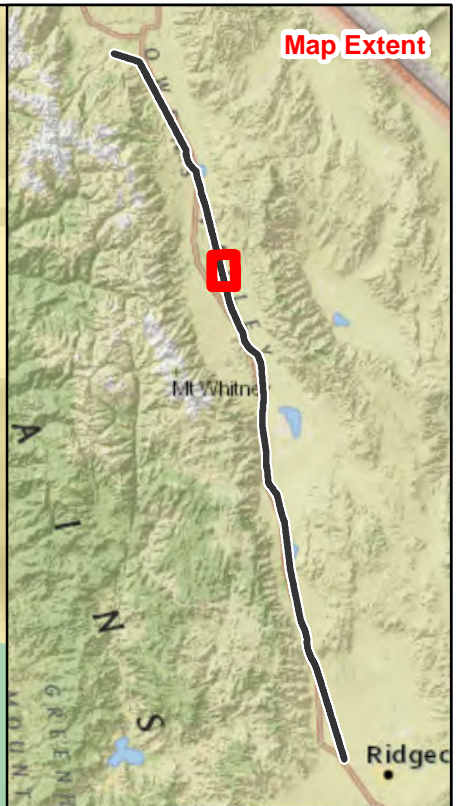
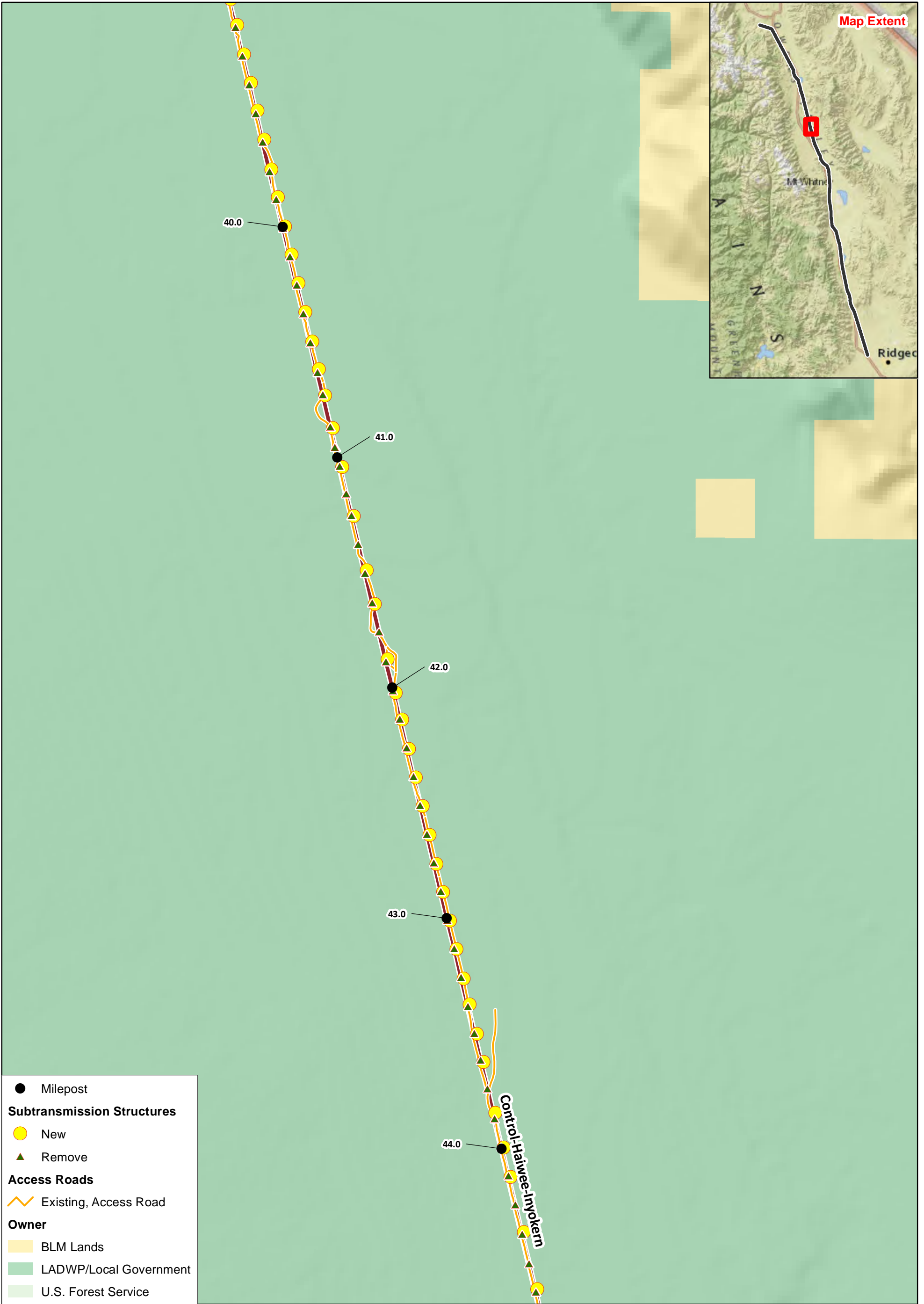
Sheet 7



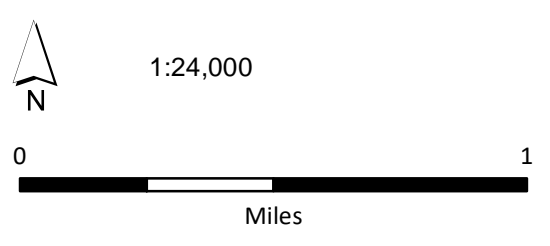
- Milepost
- Subtransmission Structures**
- New
- ▲ Remove
- Access Roads**
- Existing, Access Road
- New, Overland Travel
- Owner**
- BLM Lands
- LADWP/Local Government
- U.S. Forest Service



115kV Transmission Line
 Segment 1



- Milepost
- Subtransmission Structures**
- New
- ▲ Remove
- Access Roads**
- Existing, Access Road
- Owner**
- BLM Lands
- LADWP/Local Government
- U.S. Forest Service

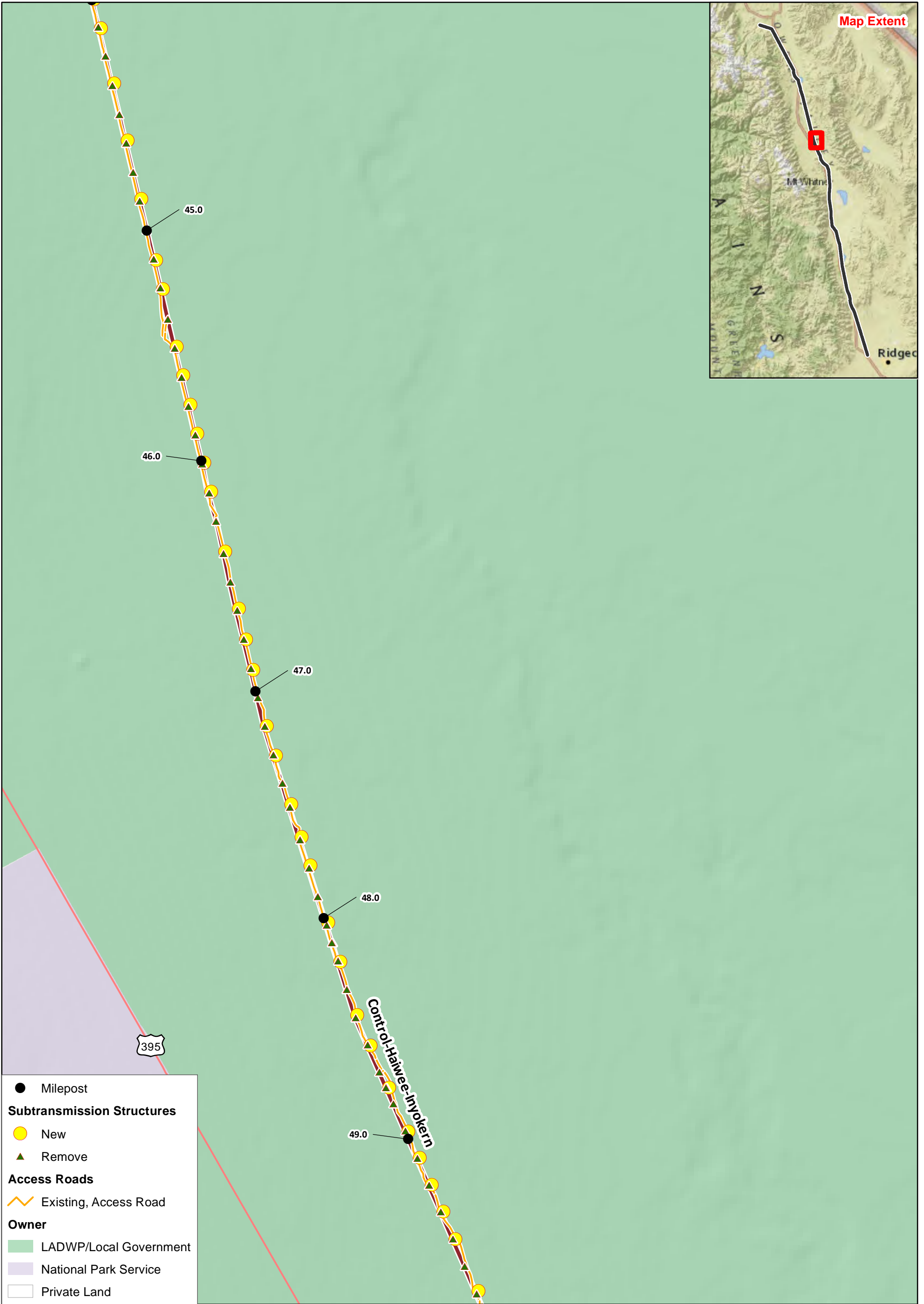


115kV Transmission Line
 Segment 1

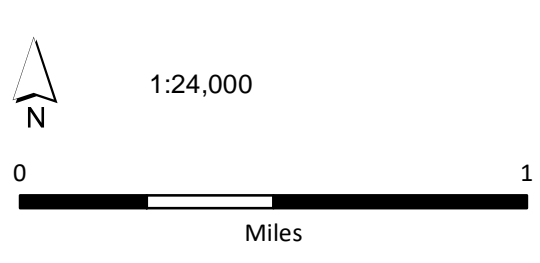
Ivanpah-Control Overview Map

Segment 1

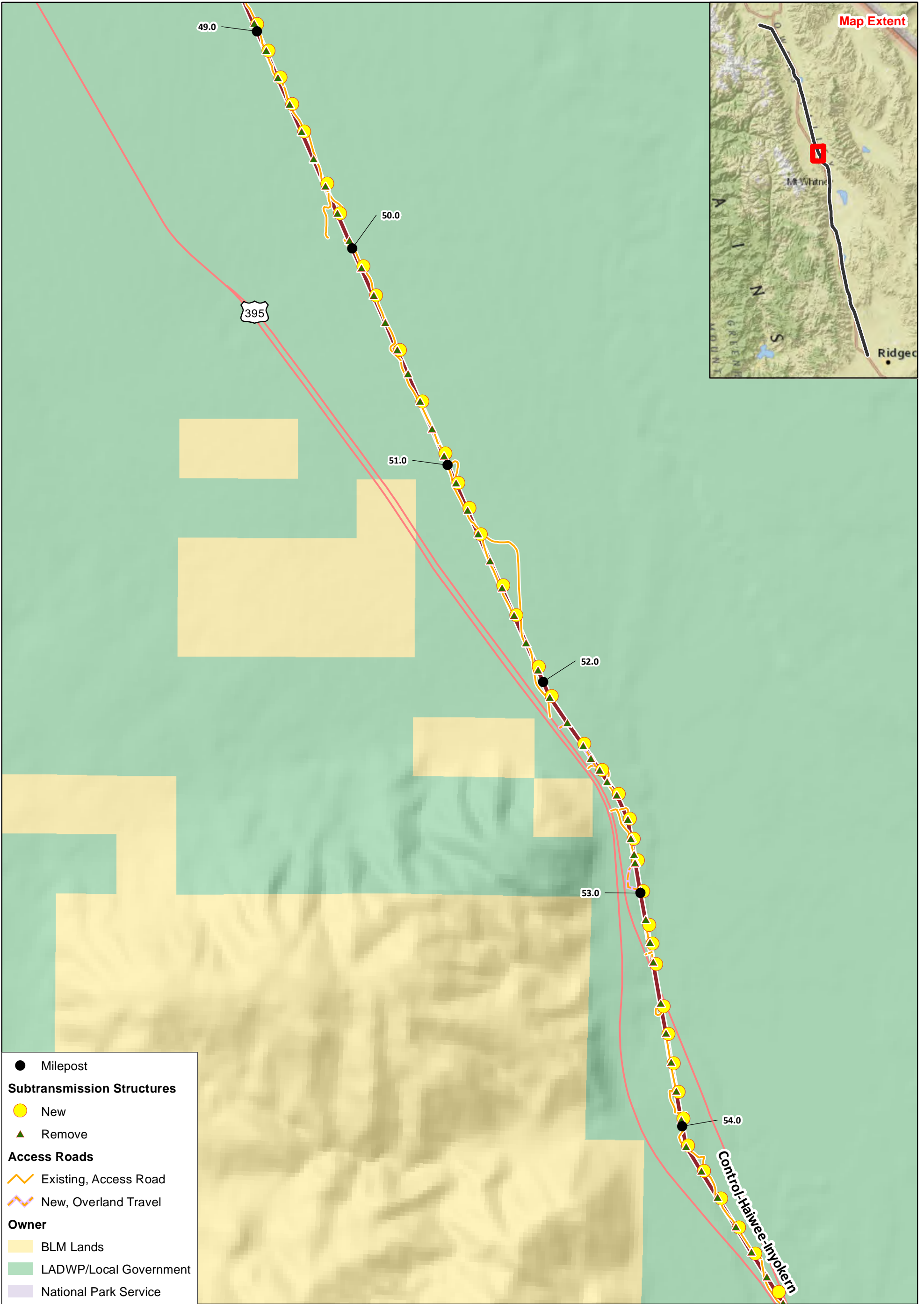
Sheet 9



- Milepost
- Subtransmission Structures**
- New
- ▲ Remove
- Access Roads**
- Existing, Access Road
- Owner**
- LADWP/Local Government
- National Park Service
- Private Land



115kV Transmission Line
 Segment 1



115kV Transmission Line

Segment 1



1:24,000

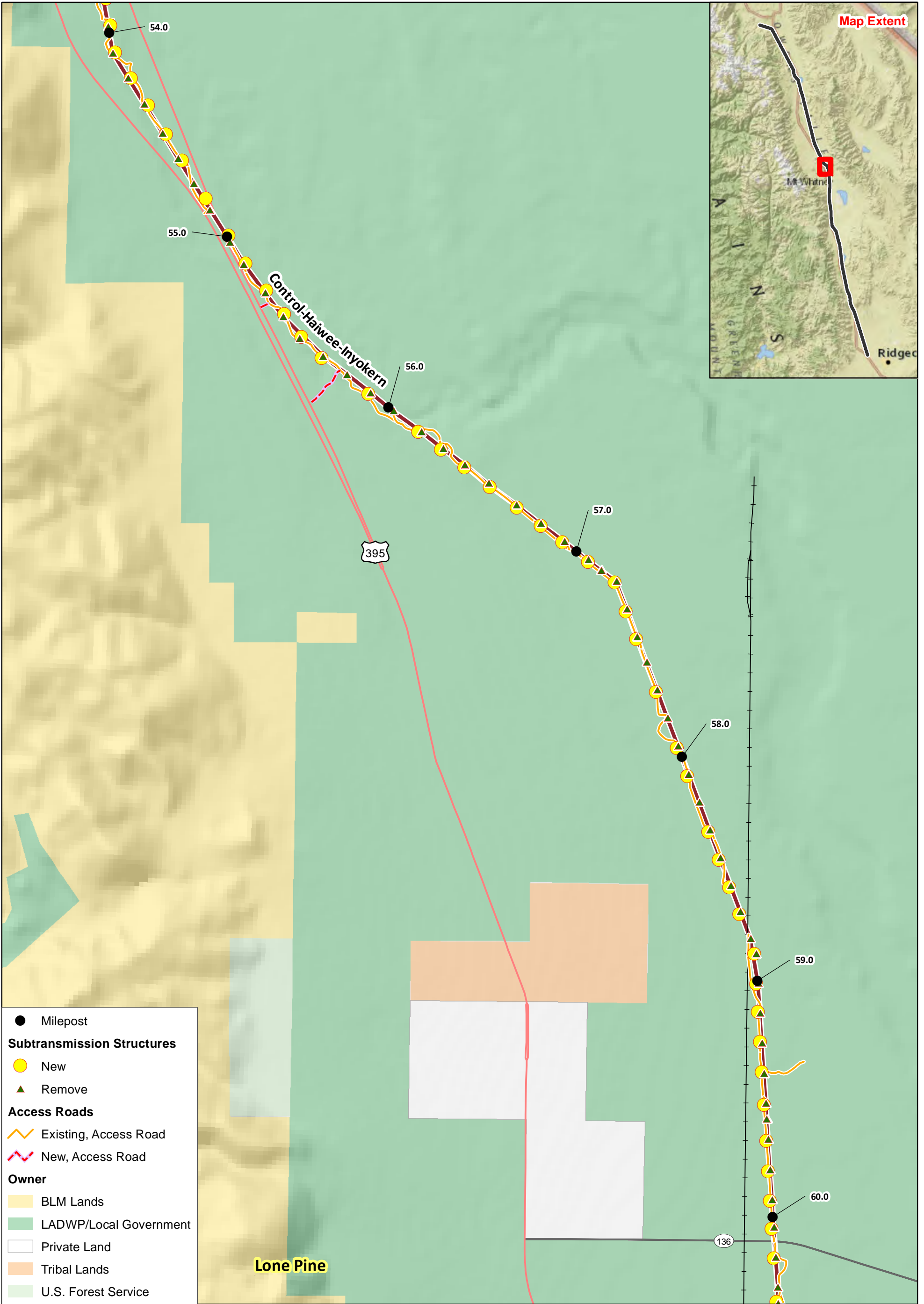


Miles

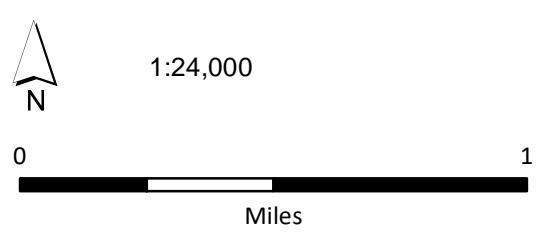
Ivanpah-Control Overview Map

Segment 1

Sheet 11

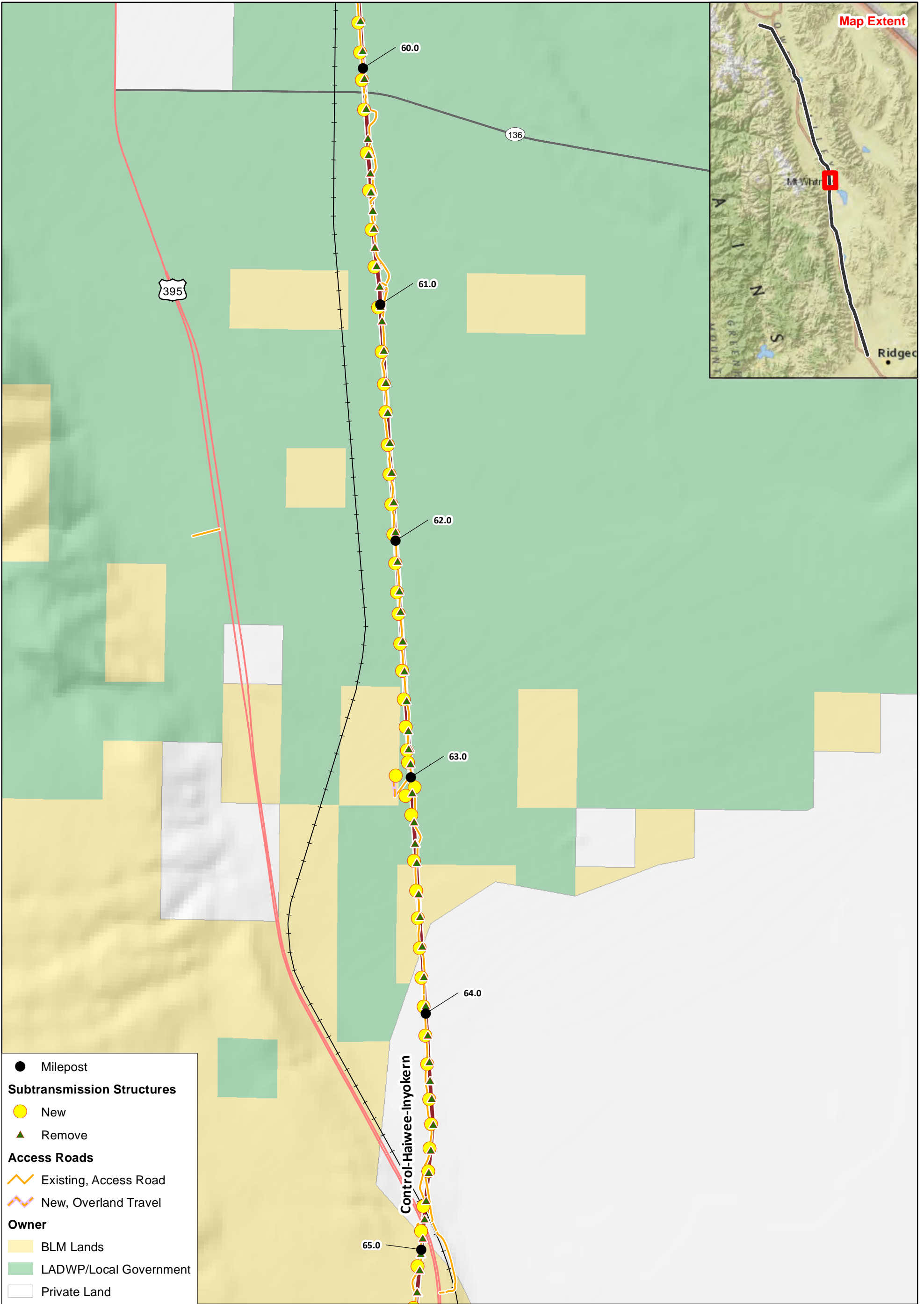


- Milepost
- Subtransmission Structures**
- New
- ▲ Remove
- Access Roads**
- Existing, Access Road
- New, Access Road
- Owner**
- BLM Lands
- LADWP/Local Government
- Private Land
- Tribal Lands
- U.S. Forest Service



115kV Transmission Line
 Segment 1

Ivanpah-Control Overview Map
Segment 1
Sheet 12



115kV Transmission Line

Segment 1



1:24,000

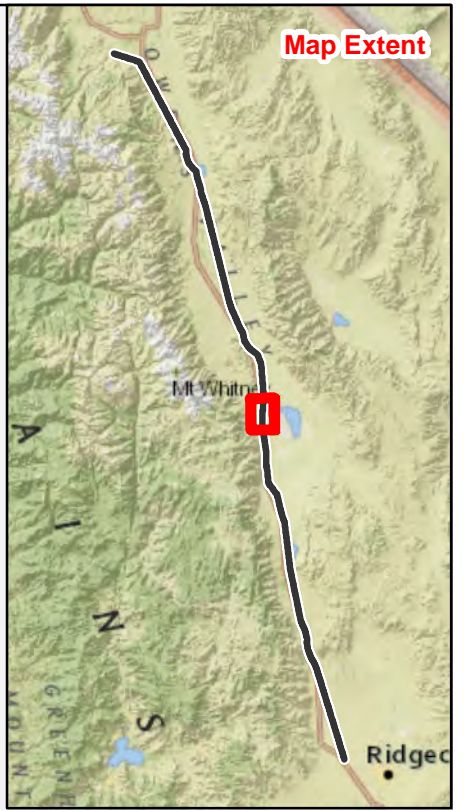
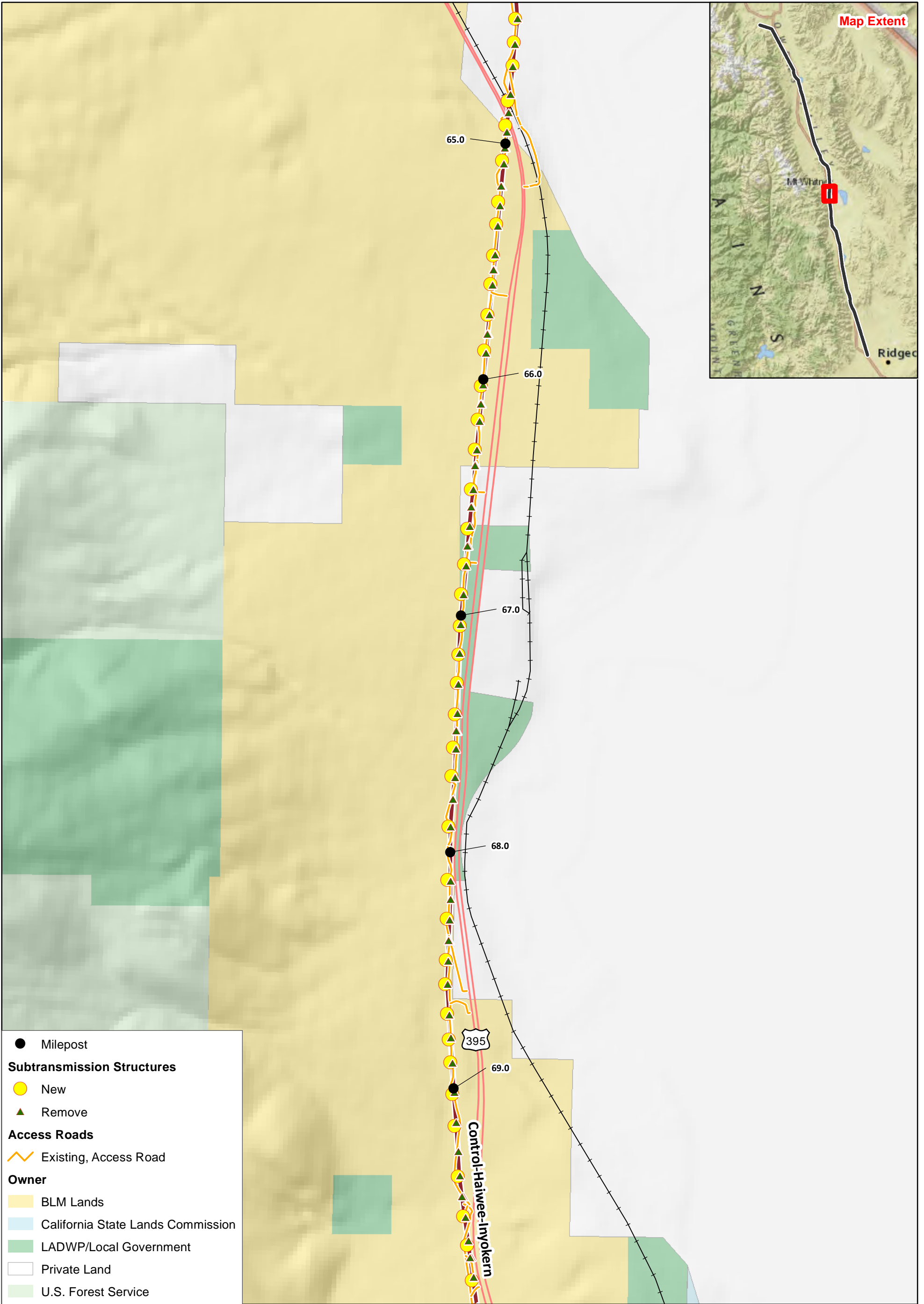


Miles

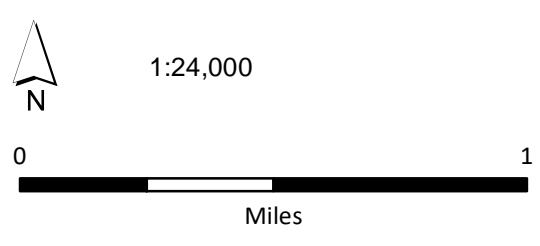
Ivanpah-Control Overview Map

Segment 1

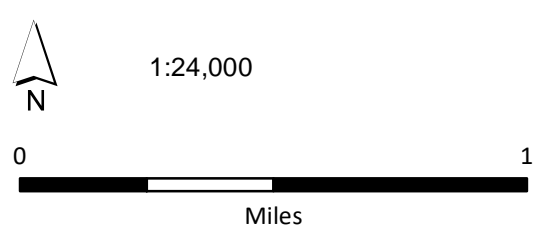
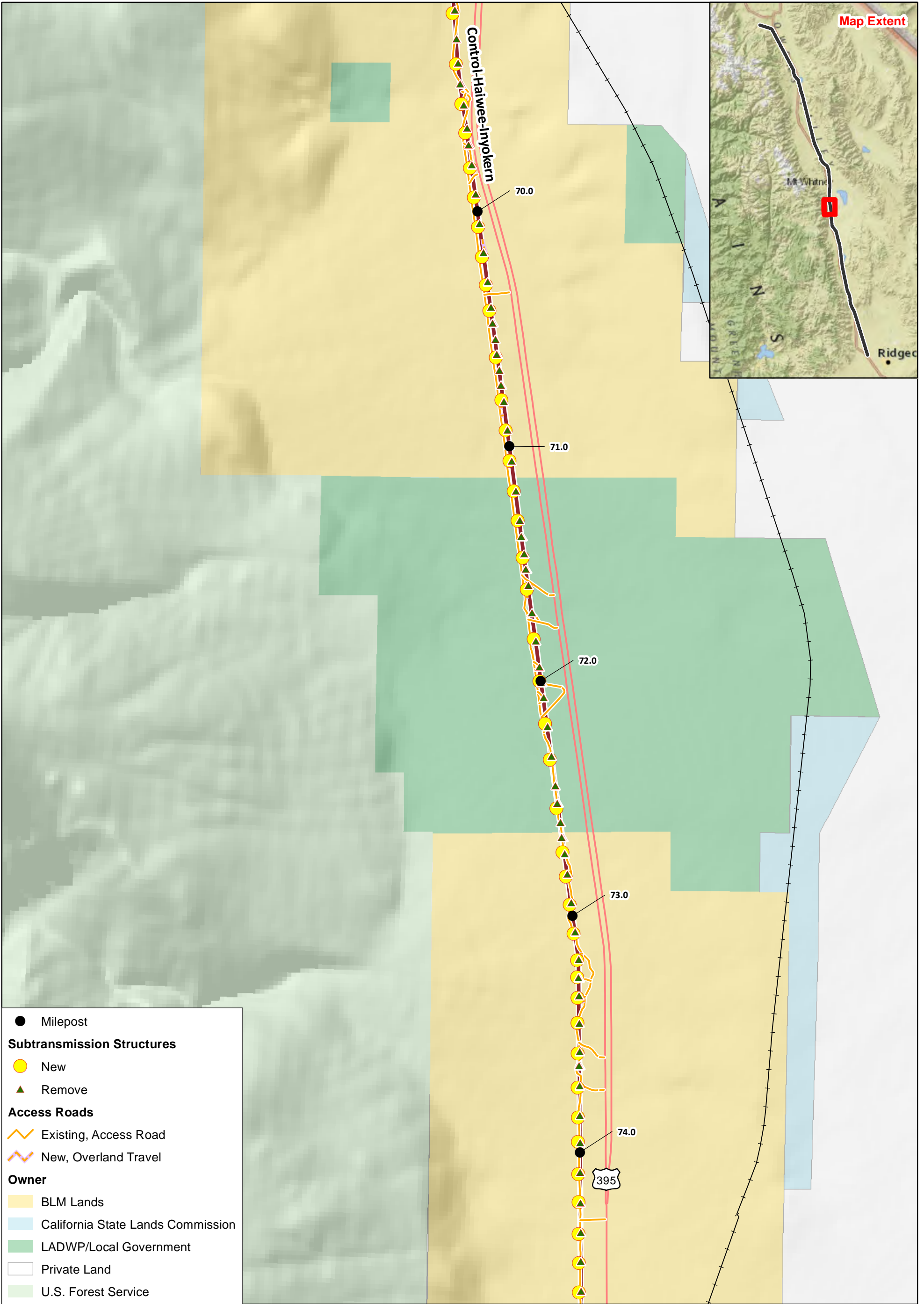
Sheet 13



- Milepost
- Subtransmission Structures**
 - New
 - ▲ Remove
- Access Roads**
 - Existing, Access Road
- Owner**
 - BLM Lands
 - California State Lands Commission
 - LADWP/Local Government
 - Private Land
 - U.S. Forest Service



115kV Transmission Line
 Segment 1

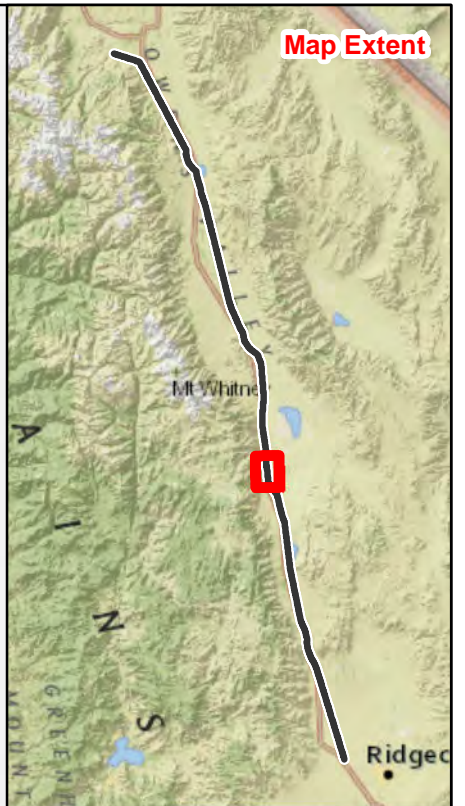
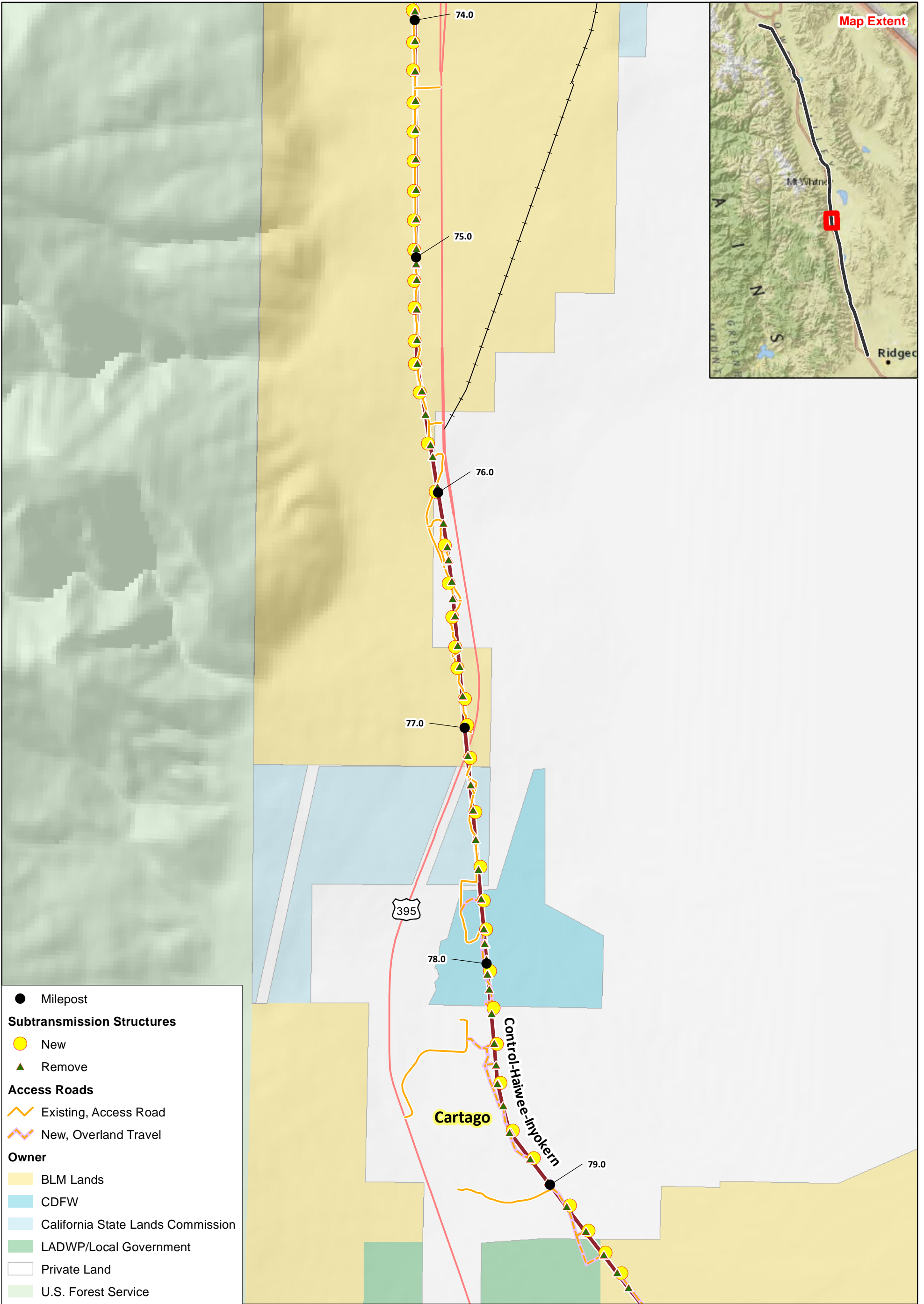


115kV Transmission Line
 Segment 1

Ivanpah-Control Overview Map

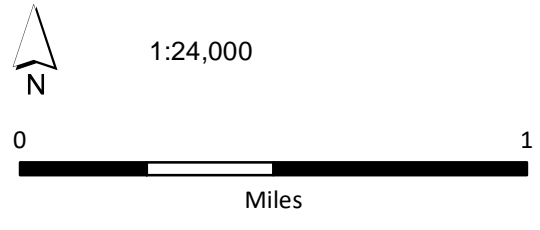
Segment 1

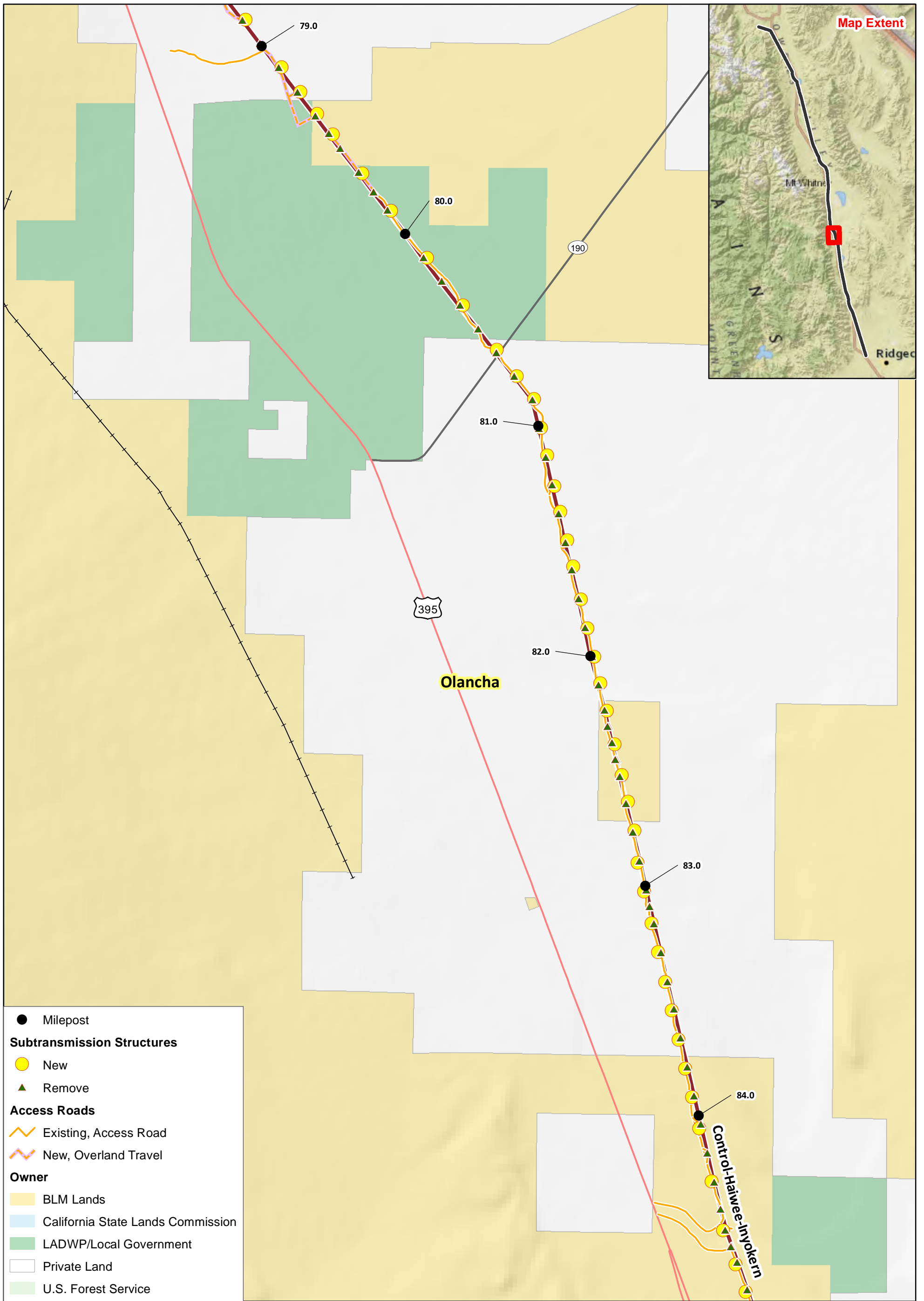
Sheet 15



- Milepost
- Subtransmission Structures**
- New
- ▲ Remove
- Access Roads**
- Existing, Access Road
- New, Overland Travel
- Owner**
- BLM Lands
- CDFW
- California State Lands Commission
- LADWP/Local Government
- Private Land
- U.S. Forest Service

115kV Transmission Line
 Segment 1





1:24,000



Miles

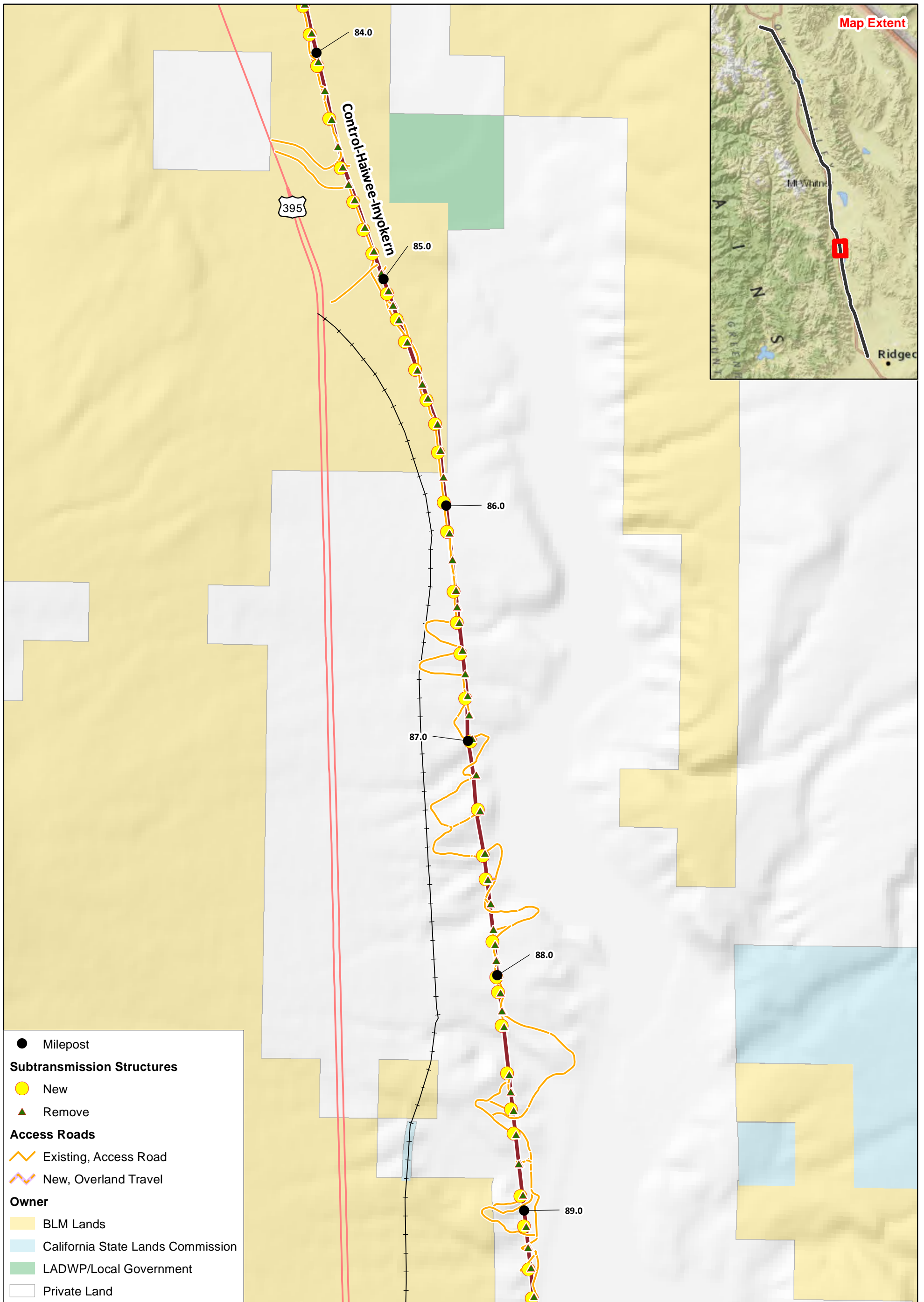
115kV Transmission Line

Segment 1

Ivanpah-Control Overview Map

Segment 1

Sheet 17



- Milepost
- Subtransmission Structures**
- New
- ▲ Remove
- Access Roads**
- Existing, Access Road
- New, Overland Travel
- Owner**
- BLM Lands
- California State Lands Commission
- LADWP/Local Government
- Private Land

115kV Transmission Line

Segment 1



1:24,000

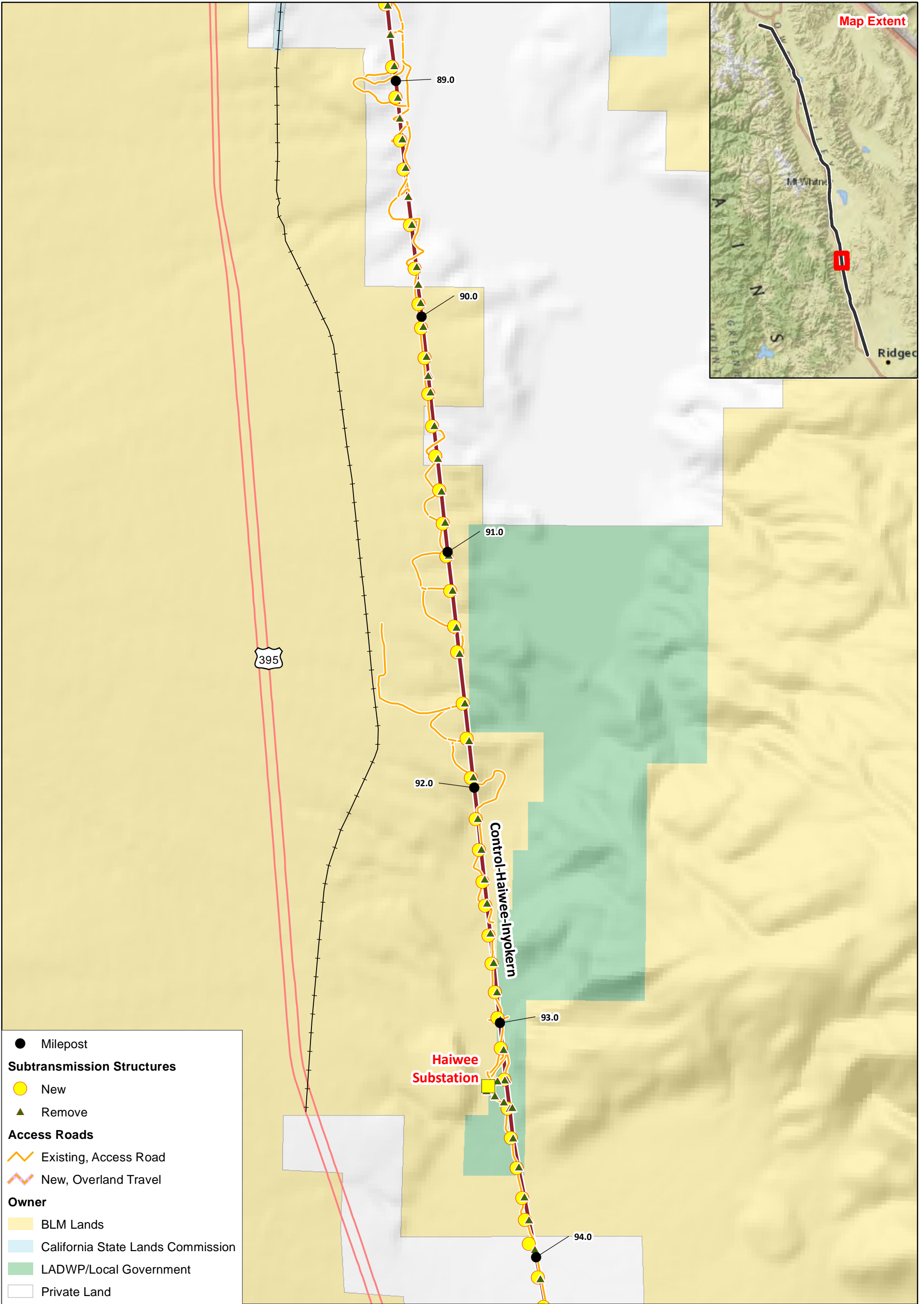


Miles

Ivanpah-Control Overview Map

Segment 1

Sheet 18



- Milepost
- Subtransmission Structures**
- New
- ▲ Remove
- Access Roads**
- Existing, Access Road
- New, Overland Travel
- Owner**
- BLM Lands
- California State Lands Commission
- LADWP/Local Government
- Private Land

1:24,000

Miles

■ Substation

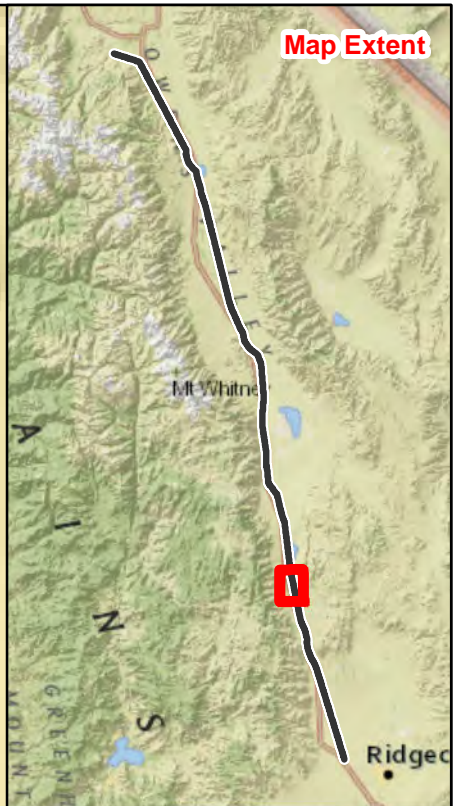
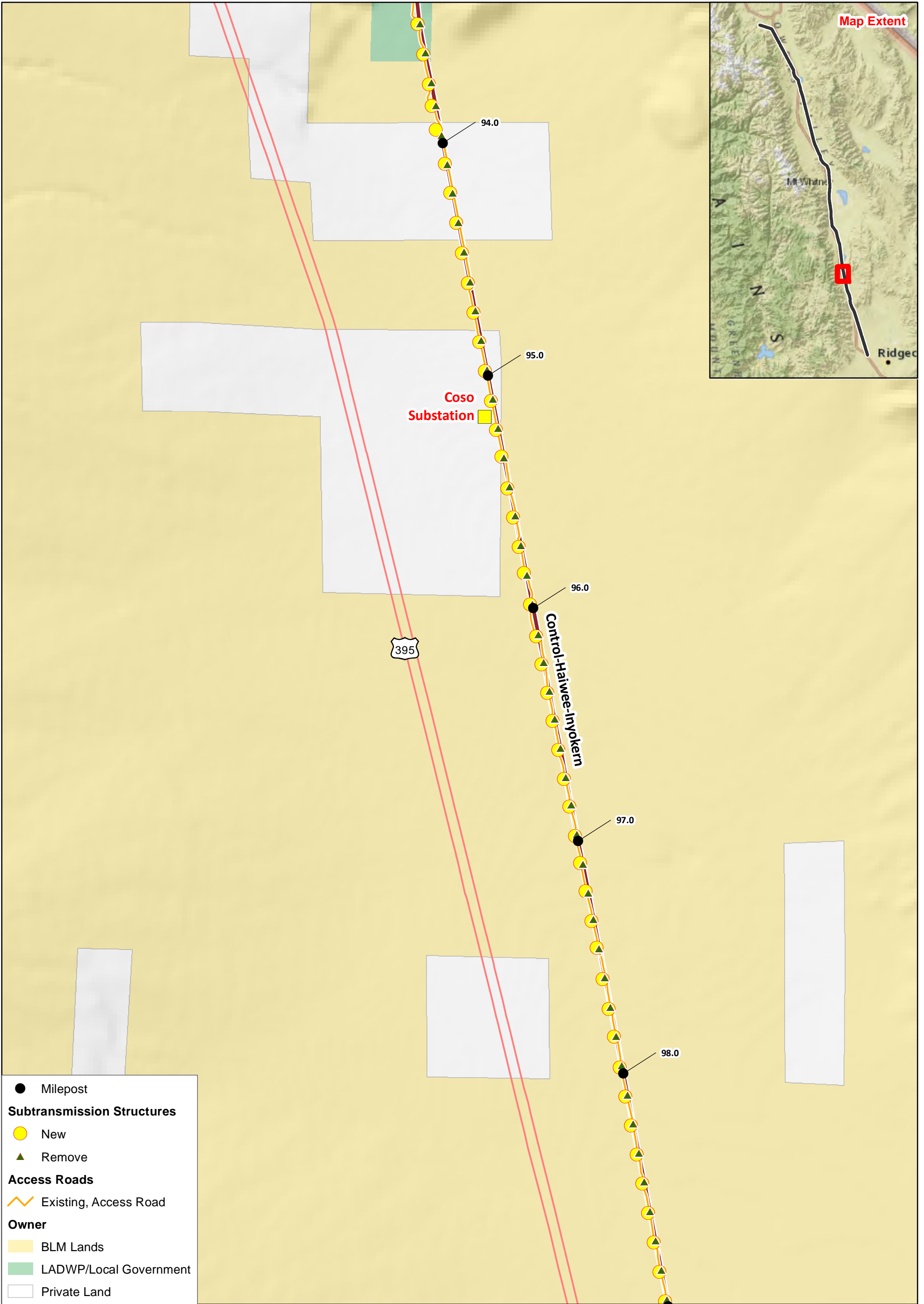
115kV Transmission Line

Segment 1

Ivanpah-Control Overview Map

Segment 1

Sheet 19



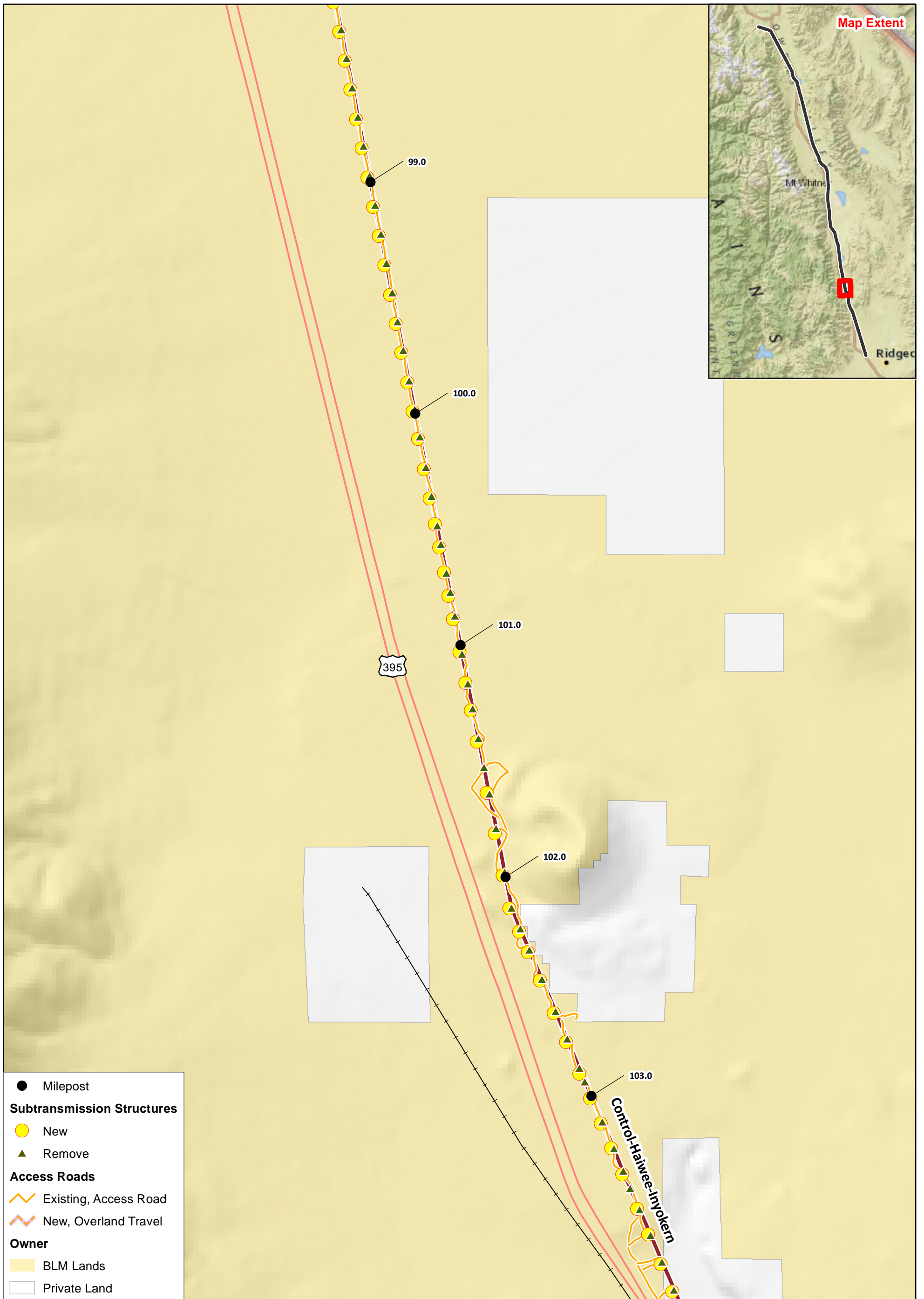
- Milepost
- Subtransmission Structures**
- New
- ▲ Remove
- Access Roads**
- Existing, Access Road
- Owner**
- BLM Lands
- LADWP/Local Government
- Private Land

- Substation
- 115kV Transmission Line**
- Segment 1

1:24,000

0 1

Miles



1:24,000



Miles

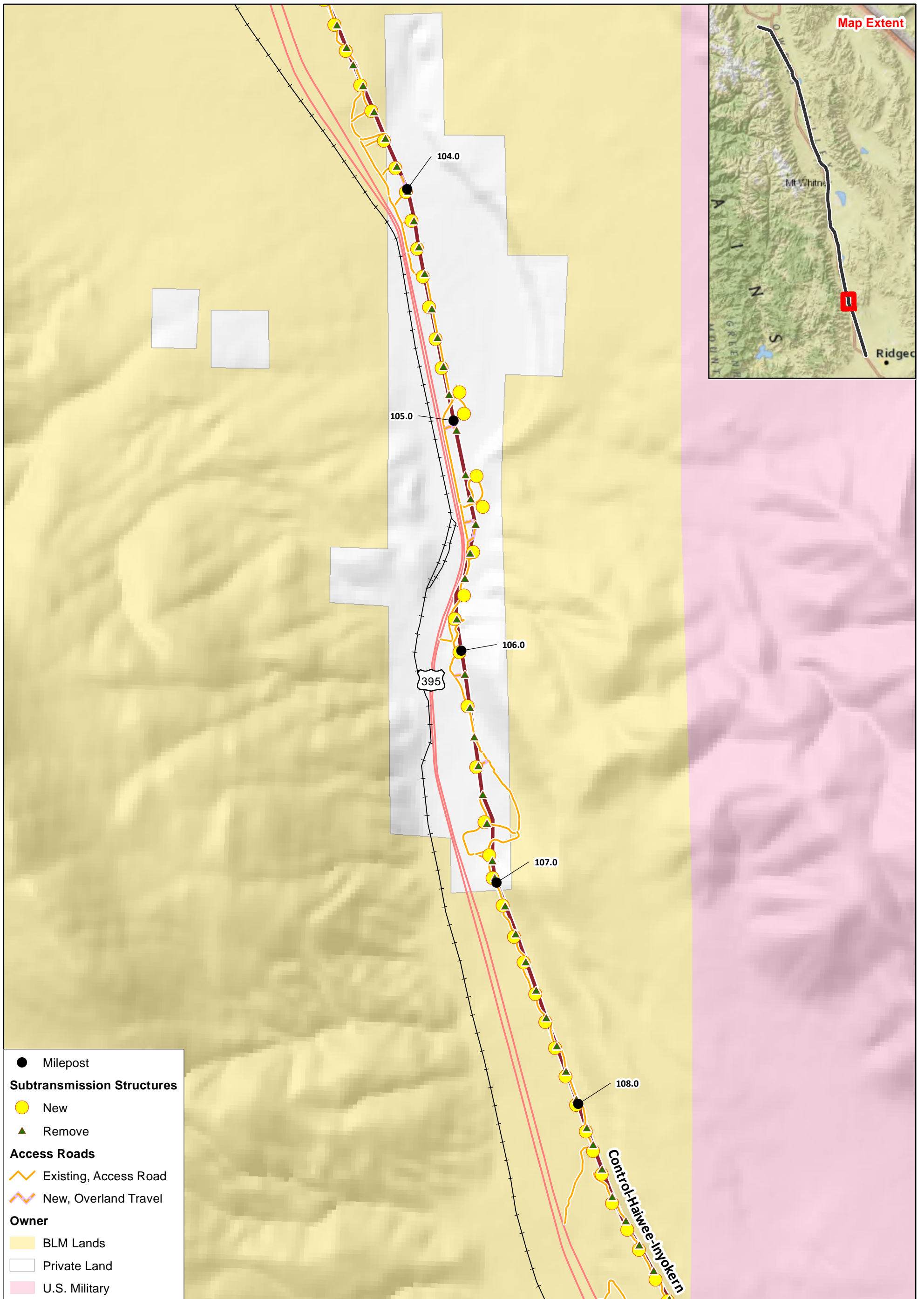
115kV Transmission Line

Segment 1

Ivanpah-Control Overview Map

Segment 1

Sheet 21



1:24,000

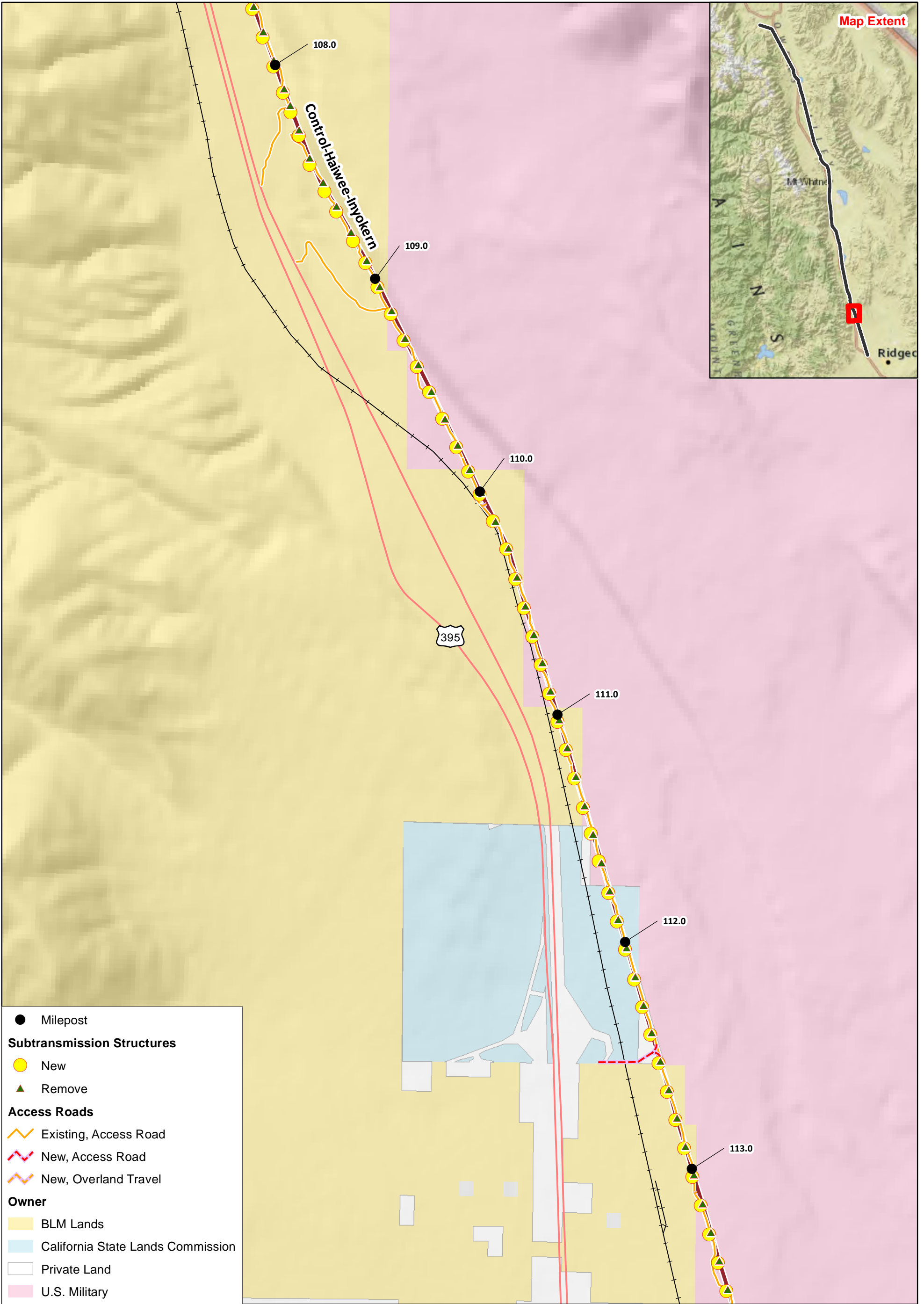


Miles

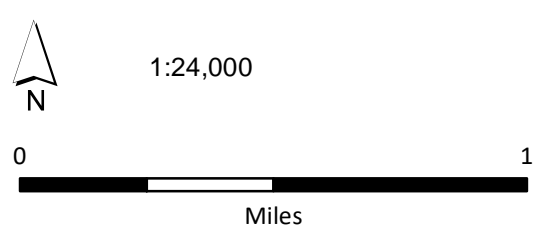
Ivanpah-Control Overview Map

Segment 1

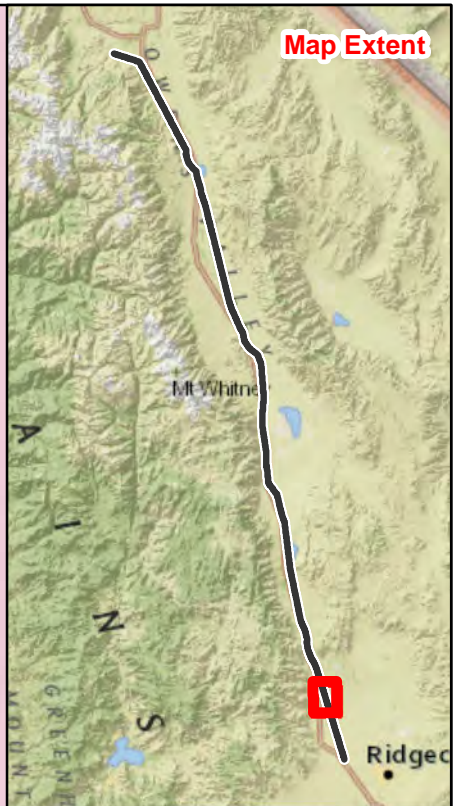
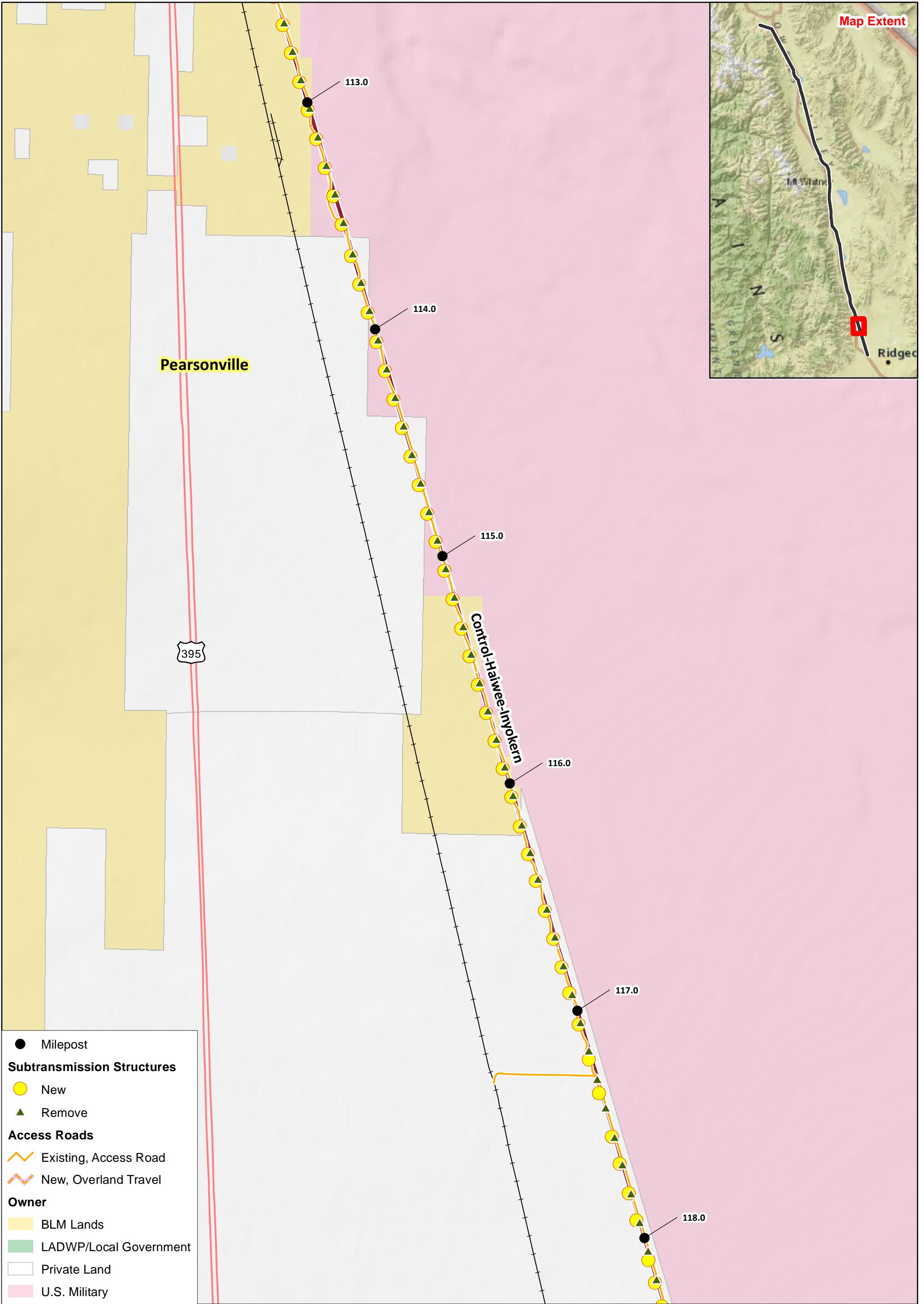
Sheet 22



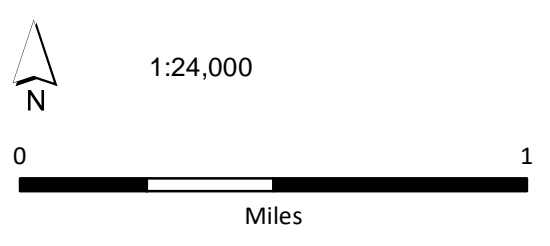
- Milepost
- Subtransmission Structures**
- New
- ▲ Remove
- Access Roads**
- Existing, Access Road
- New, Access Road
- New, Overland Travel
- Owner**
- BLM Lands
- California State Lands Commission
- Private Land
- U.S. Military



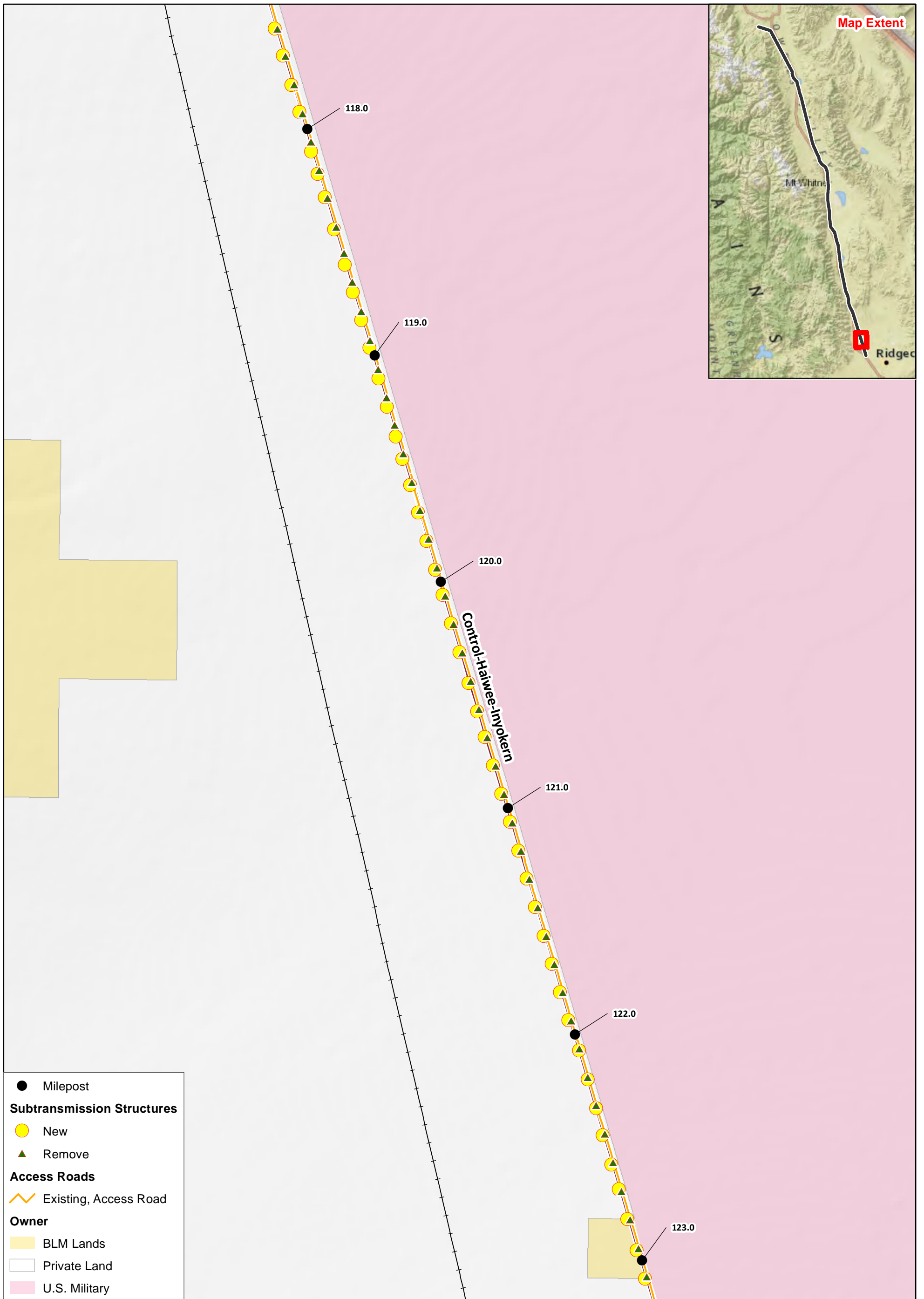
115kV Transmission Line
 Segment 1



- Milepost
- Subtransmission Structures**
- New
- ▲ Remove
- Access Roads**
- Existing, Access Road
- New, Overland Travel
- Owner**
- BLM Lands
- LADWP/Local Government
- Private Land
- U.S. Military



115kV Transmission Line
 Segment 1



● Milepost

Subtransmission Structures

● New

▲ Remove

Access Roads

Existing, Access Road

Owner

BLM Lands

Private Land

U.S. Military

115kV Transmission Line

Segment 1

1:24,000

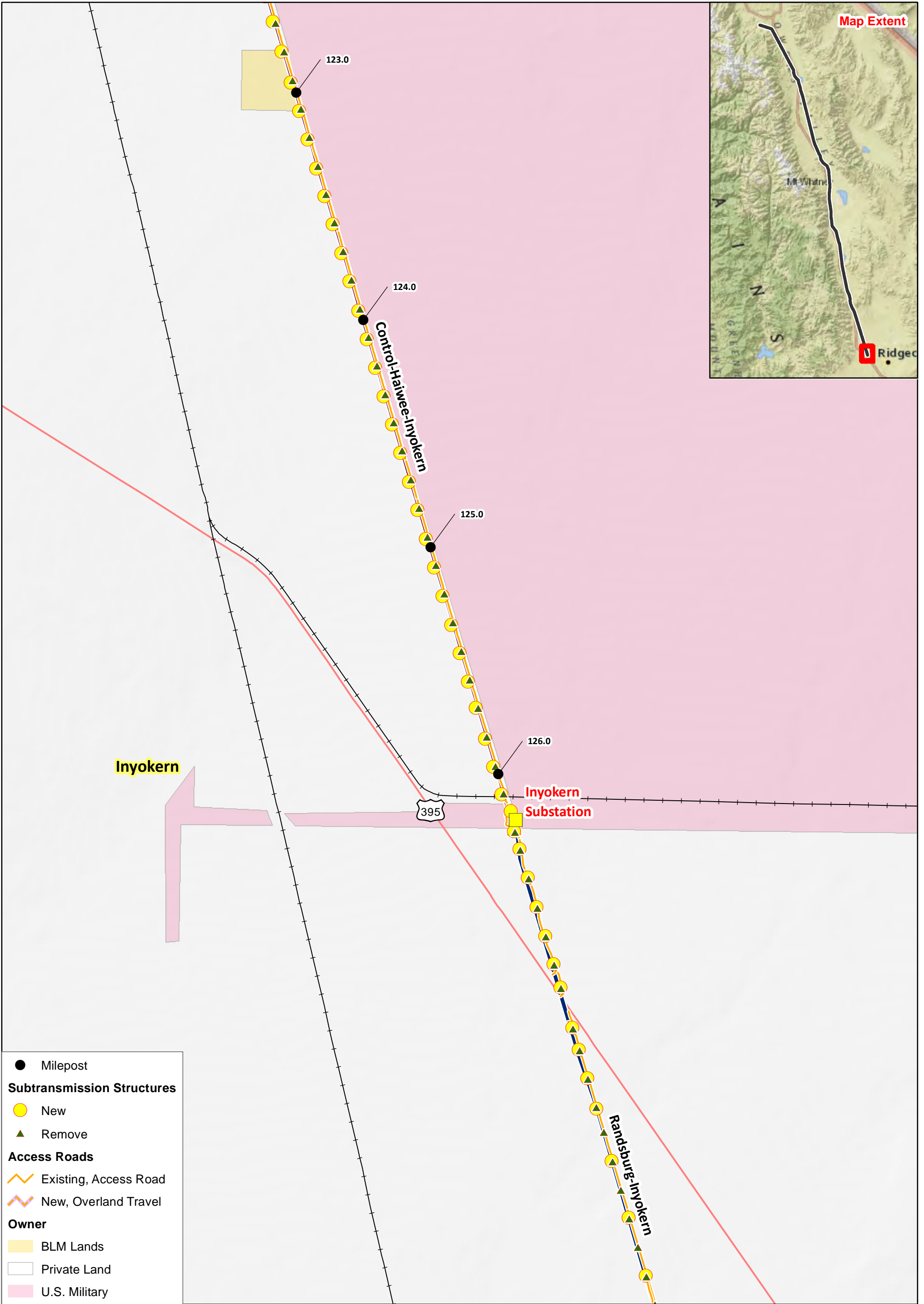
0 1

Miles

Ivanpah-Control Overview Map

Segment 1

Sheet 25



- Milepost
- Subtransmission Structures**
- New
- ▲ Remove
- Access Roads**
- Existing, Access Road
- New, Overland Travel
- Owner**
- BLM Lands
- Private Land
- U.S. Military

- Substation
- 115kV Transmission Line**
- Segment 1
- Segment 2

