

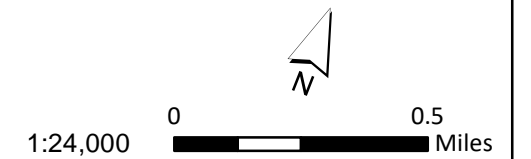
Map Extent

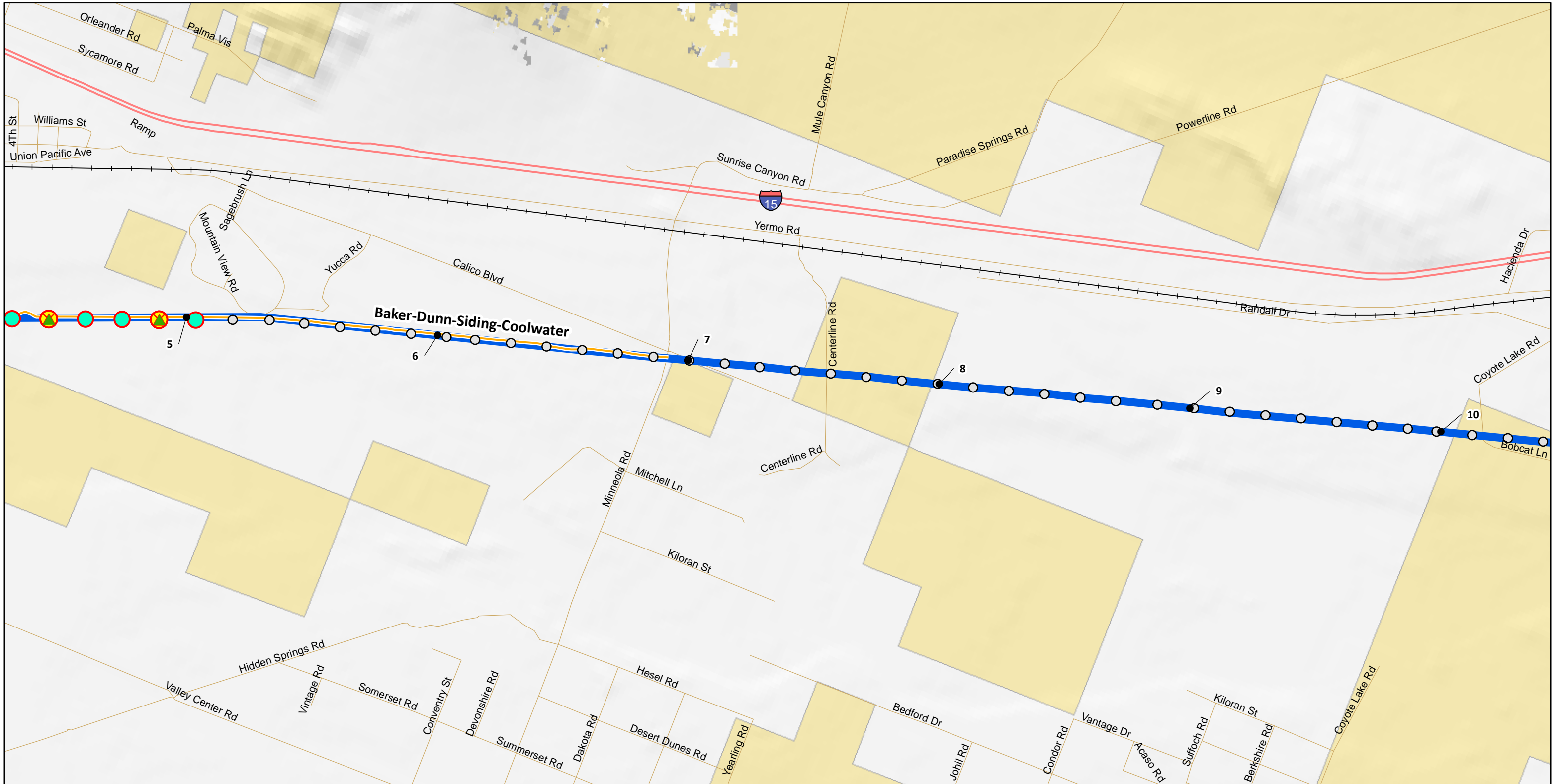
- Milepost
- Substation
- Subtransmission Structures**
- Existing
- (with red border) Modify
- (with red border and green center) New structure, replacing existing
- Access Roads**
- Existing, Access Road
- New, Access Road
- New, Overland Travel
- 115kV Transmission Line**
- Segment 4: Baker-Dunn-Siding-Coolwater
- Segment 3N: Coolwater-Kramer
- Segment 3S: Coolwater-Tortilla-Kramer
- Owner**
- BLM Lands
- Private Land (no color overlay)
- U.S. Military

Ivanpah-Control Overview Map

Segment 4

Sheet 1





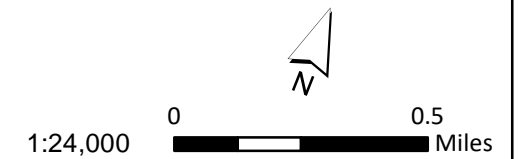
Map Extent

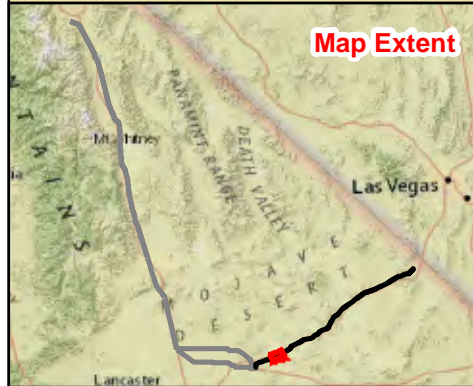
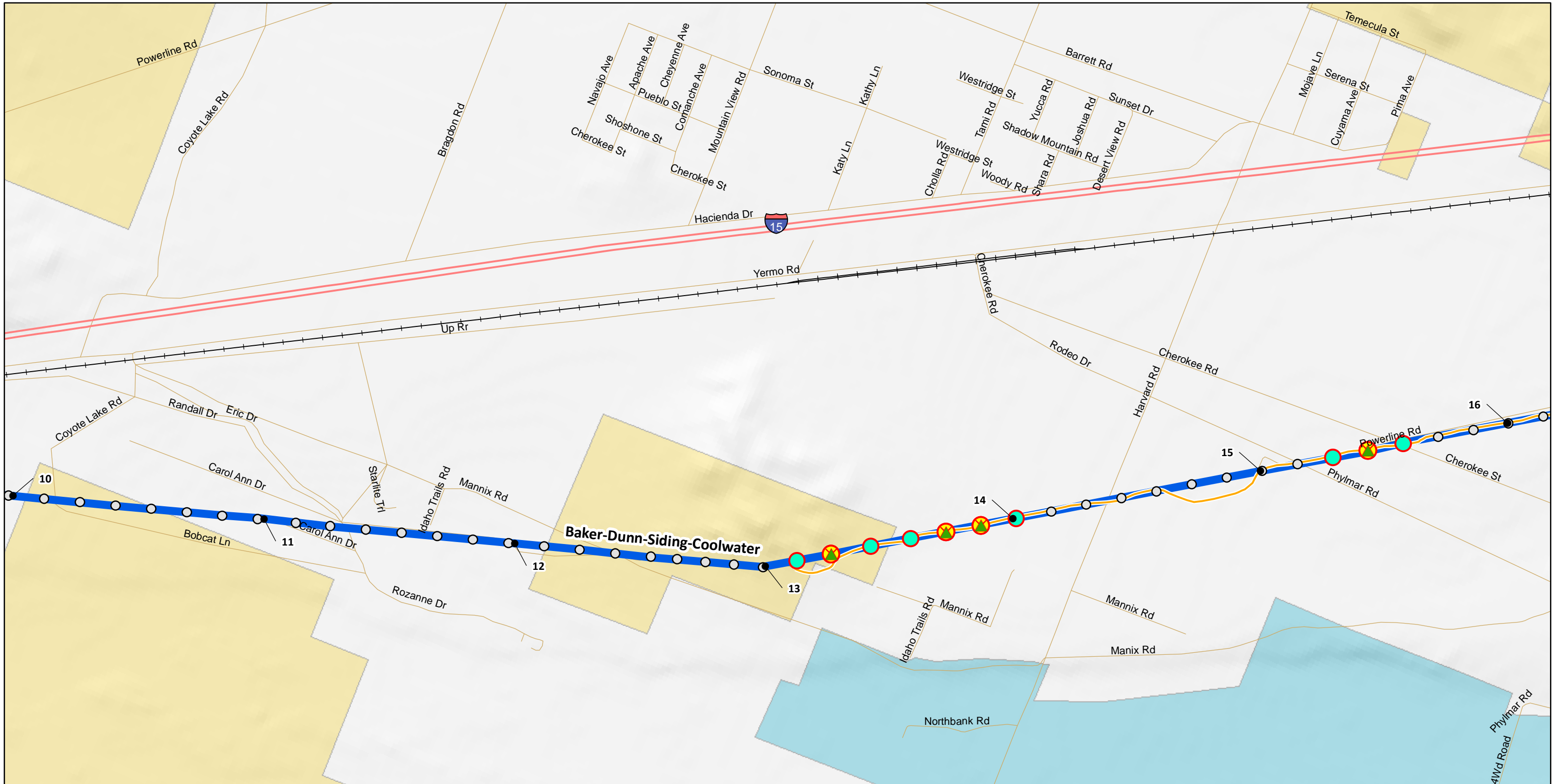
- Milepost
- Subtransmission Structures**
- Existing
- Modify
- New structure, replacing existing
- Access Roads**
- Existing, Access Road
- 115kV Transmission Line**
- Segment 4: Baker-Dunn-Siding-Coolwater
- Owner**
- BLM Lands
- Private Land (no color overlay)

Ivanpah-Control Overview Map

Segment 4

Sheet 2



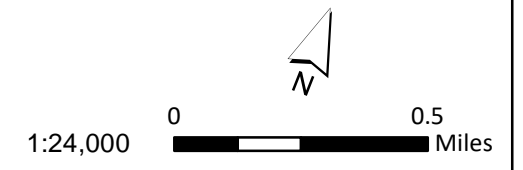


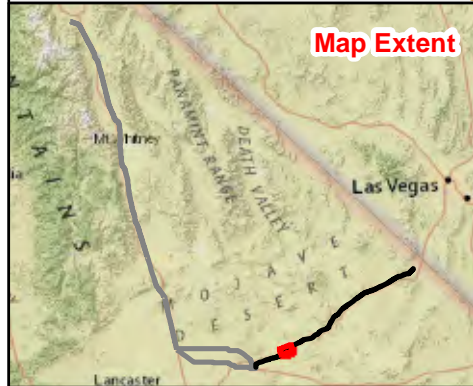
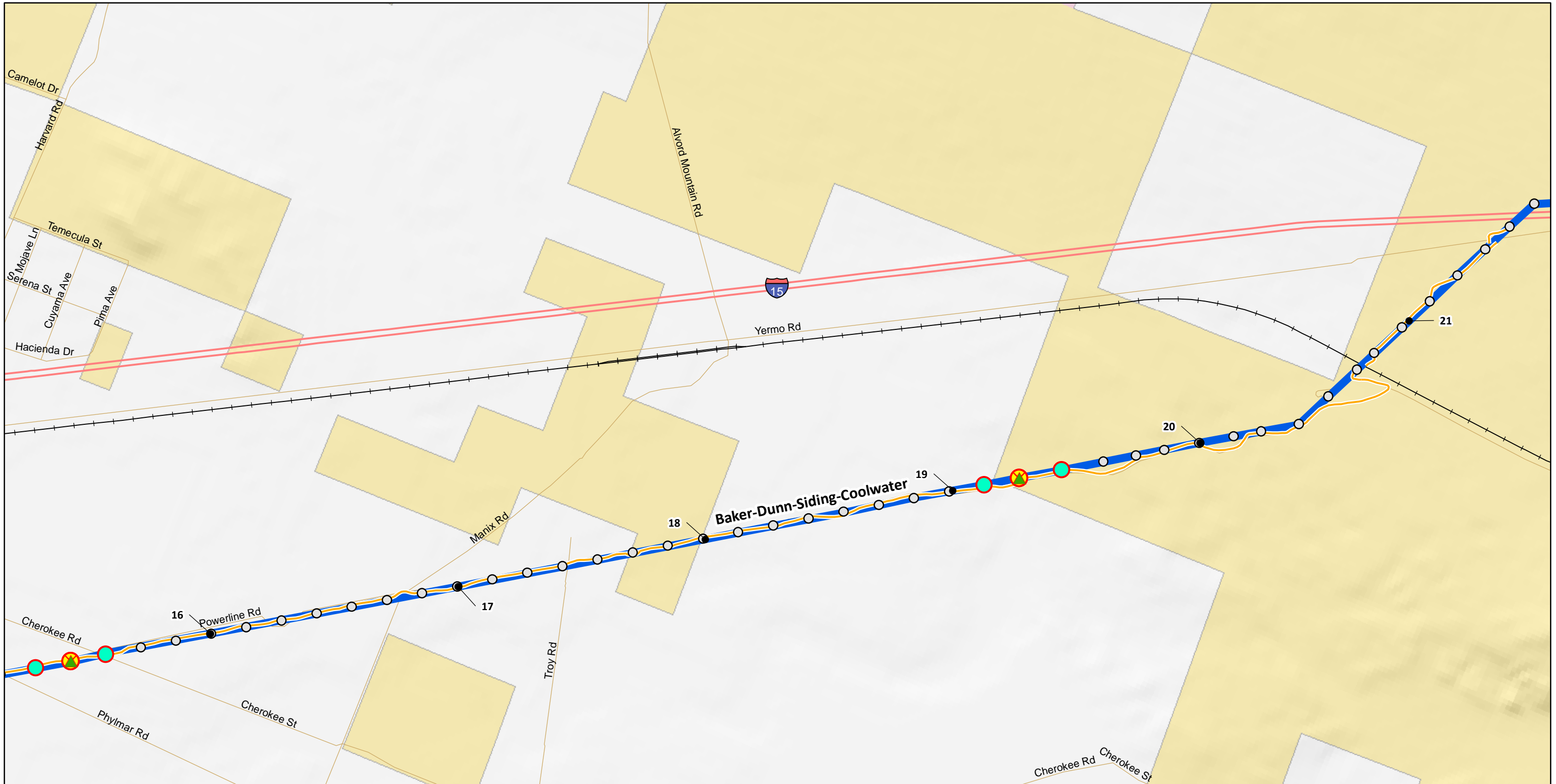
- Milepost
- Subtransmission Structures**
- Existing
- Modify
- New structure, replacing existing
- Access Roads**
- Existing, Access Road
- New, Overland Travel
- 115kV Transmission Line**
- Segment 4: Baker-Dunn-Siding-Coolwater
- Owner**
- BLM Lands
- CDFW
- Private Land (no color overlay)

**Ivanpah-Control Overview Map**

**Segment 4**

**Sheet 3**





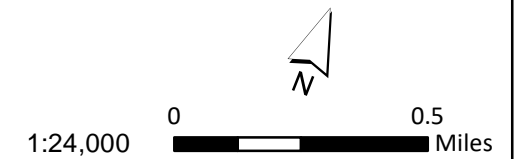
**Map Extent**

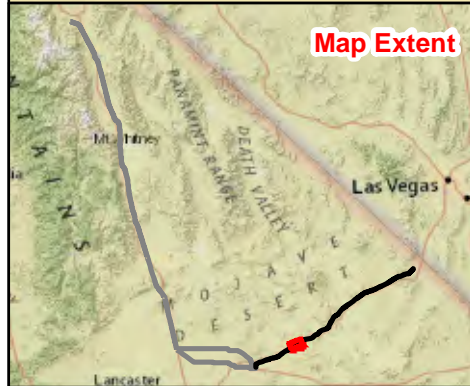
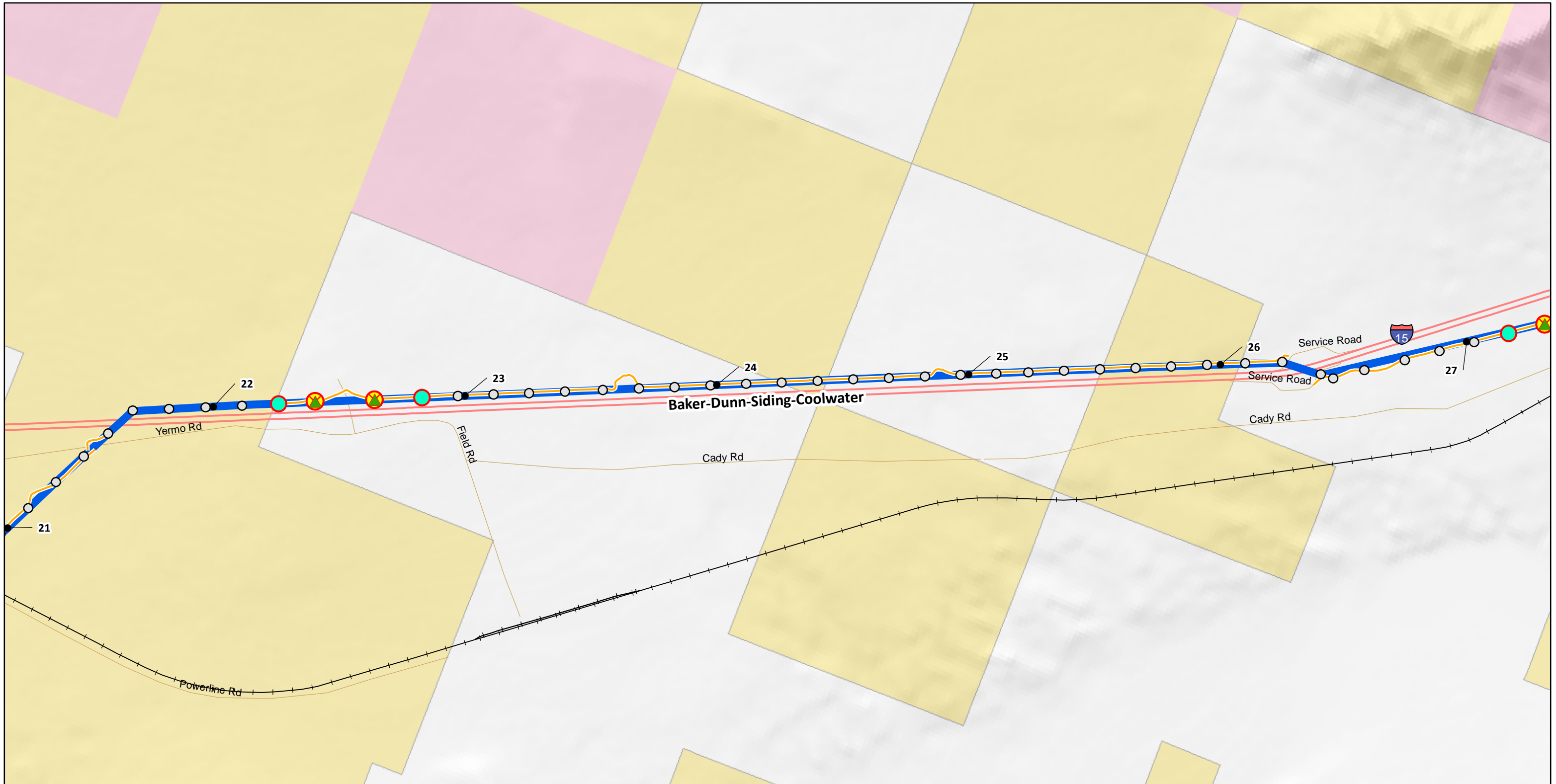
- Milepost
- Subtransmission Structures**
- Existing
- Modify
- New structure, replacing existing
- Access Roads**
- Existing, Access Road
- 115kV Transmission Line**
- Segment 4: Baker-Dunn-Siding-Coolwater
- Owner**
- BLM Lands
- Private Land (no color overlay)
- U.S. Military

**Ivanpah-Control Overview Map**

**Segment 4**

**Sheet 4**





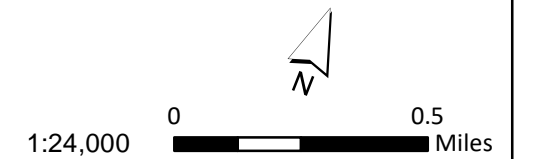
Map Extent

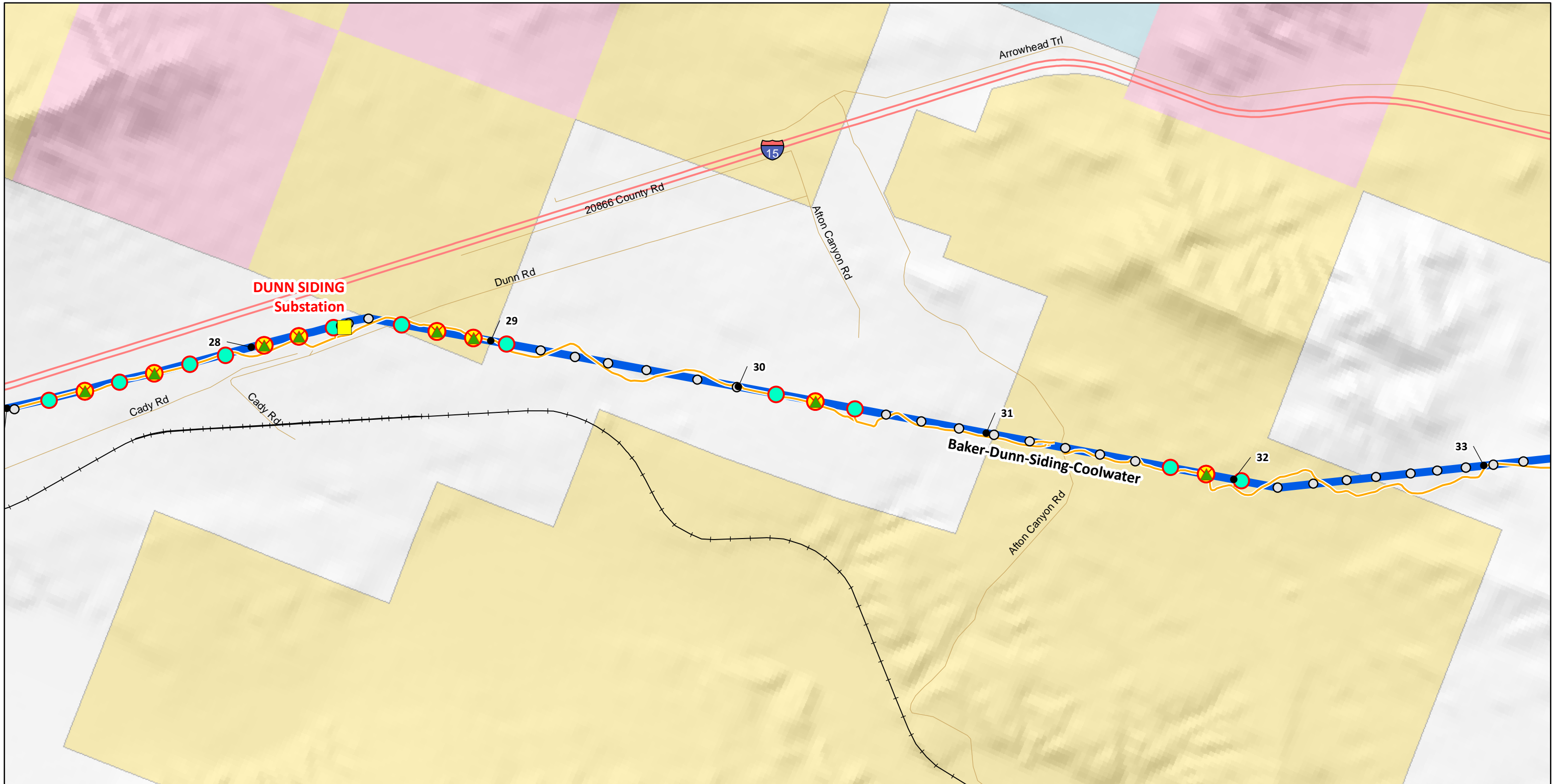
- Milepost
- Subtransmission Structures**
- Existing
- Modify
- New structure, replacing existing
- Access Roads**
- Existing, Access Road
- 115kV Transmission Line**
- Segment 4: Baker-Dunn-Siding-Coolwater
- Owner**
- BLM Lands
- Private Land (no color overlay)
- U.S. Military

Ivanpah-Control Overview Map

Segment 4

Sheet 5





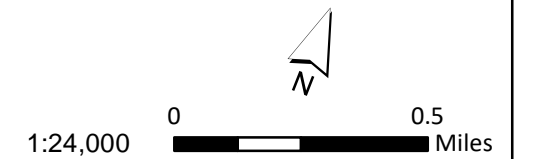
**Map Extent**

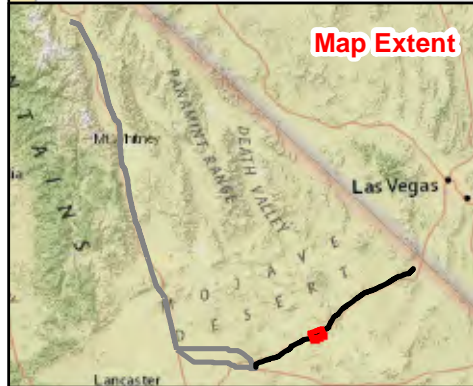
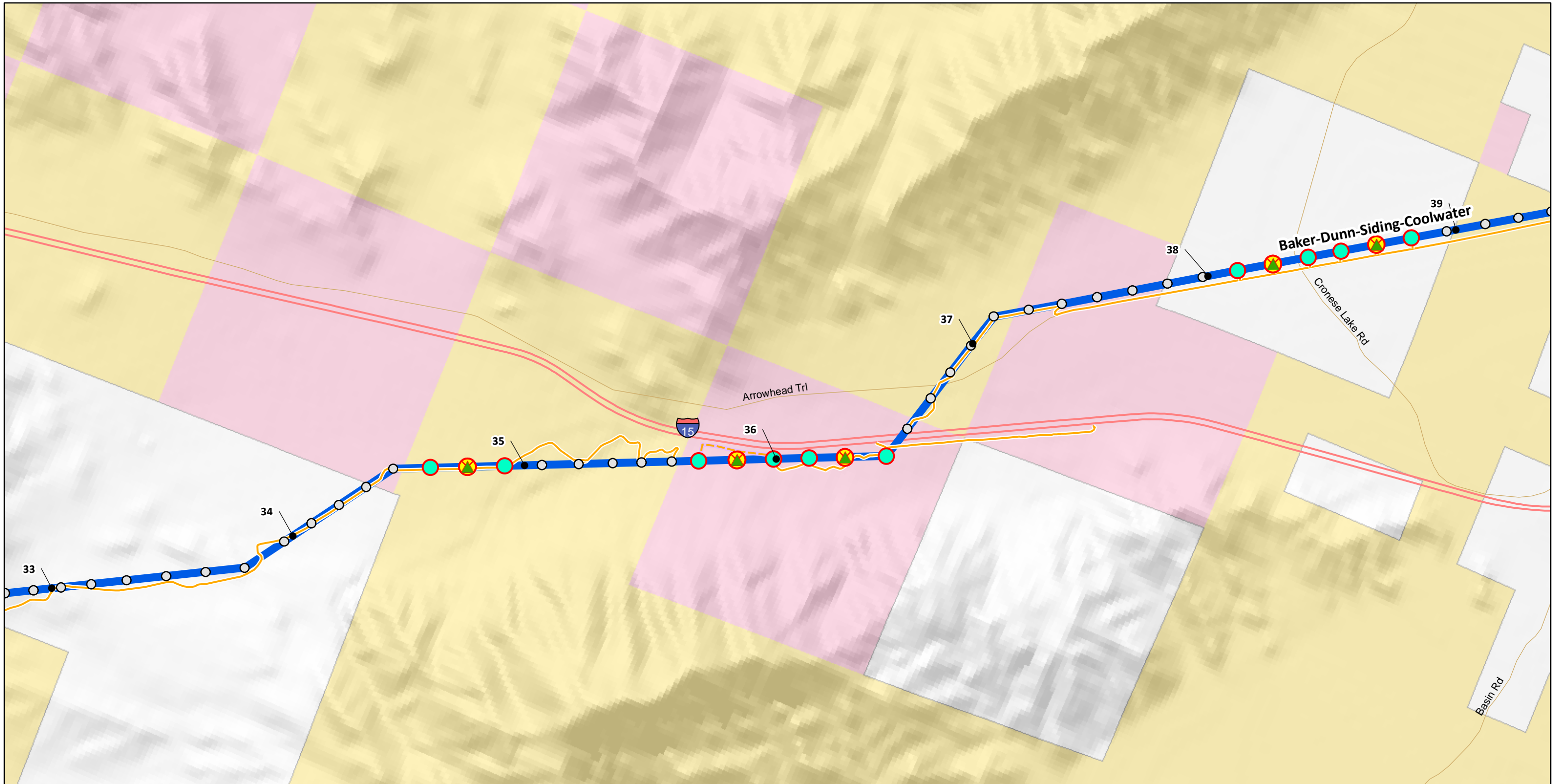
- Milepost
- Substation
- Subtransmission Structures**
- Existing
- Modify
- New structure, replacing existing
- Access Roads**
- Existing, Access Road
- New, Overland Travel
- 115kV Transmission Line**
- Segment 4: Baker-Dunn-Siding-Coolwater
- Owner**
- BLM Lands
- California State Lands Commission
- Private Land (no color overlay)
- U.S. Military

**Ivanpah-Control Overview Map**

**Segment 4**

**Sheet 6**



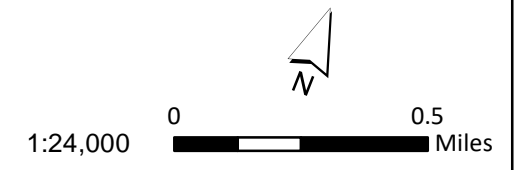


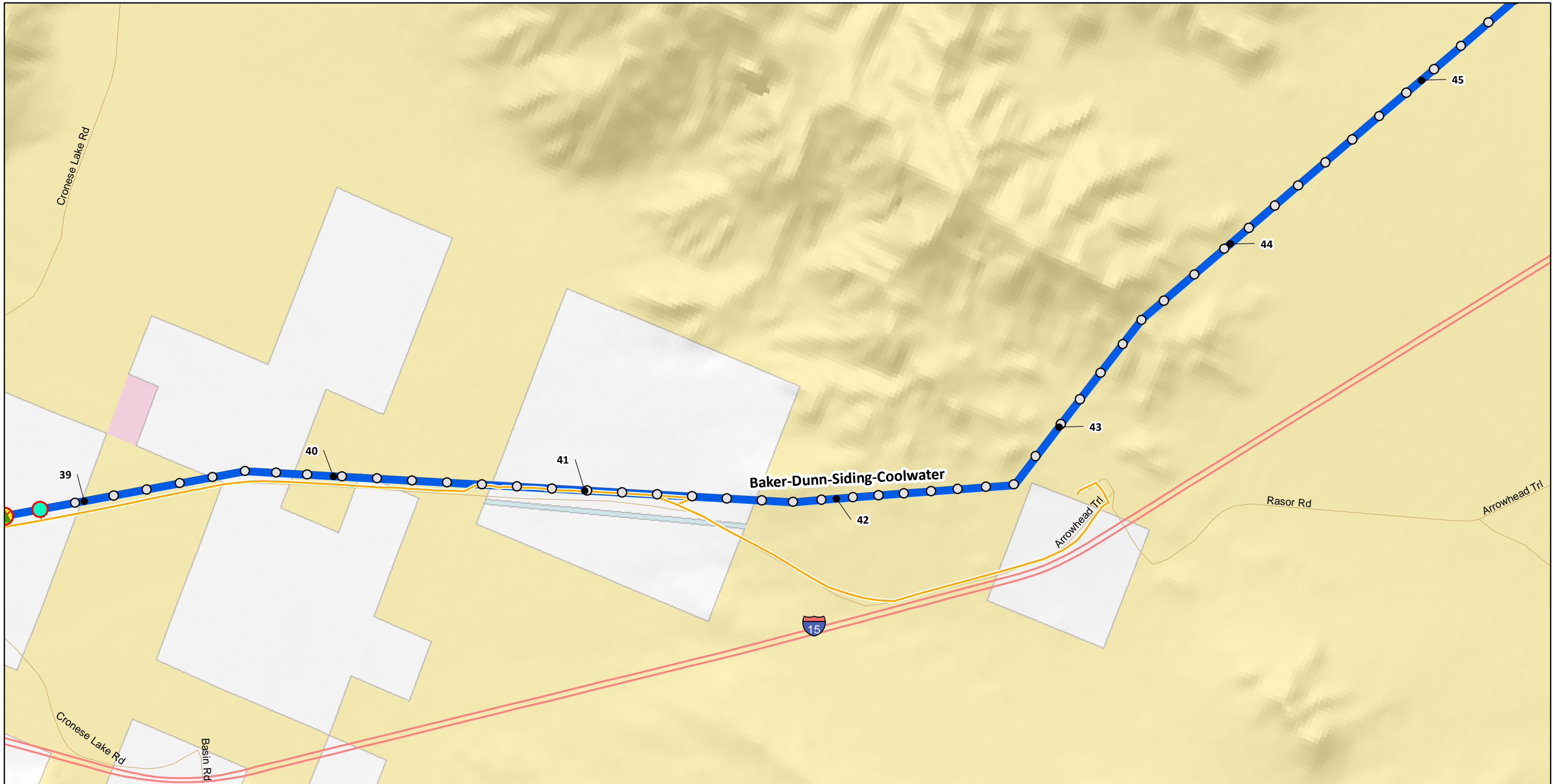
- Milepost
- Subtransmission Structures**
- Existing
- Modify
- New structure, replacing existing
- Access Roads**
- Existing, Access Road
- New, Overland Travel
- 115kV Transmission Line**
- Segment 4: Baker-Dunn-Siding-Coolwater
- Owner**
- BLM Lands
- Private Land (no color overlay)
- U.S. Military

**Ivanpah-Control Overview Map**

**Segment 4**

**Sheet 7**





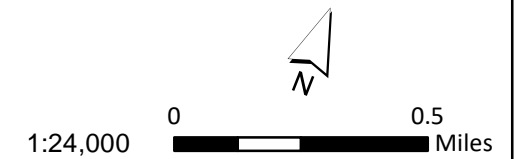
- Milepost
- Subtransmission Structures**
- Existing
- Modify
- New structure, replacing existing
- Access Roads**
- Existing, Access Road

- 115kV Transmission Line**
- Segment 4: Baker-Dunn-Siding-Coolwater
- Owner**
- BLM Lands
- California State Lands Commission
- Private Land (no color overlay)
- U.S. Military

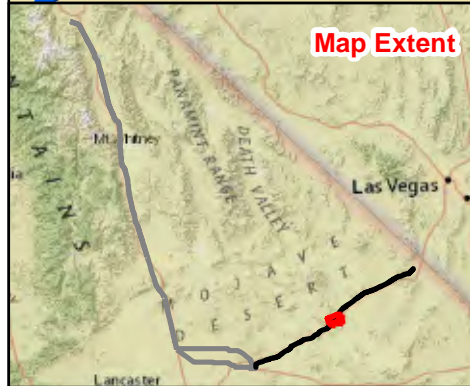
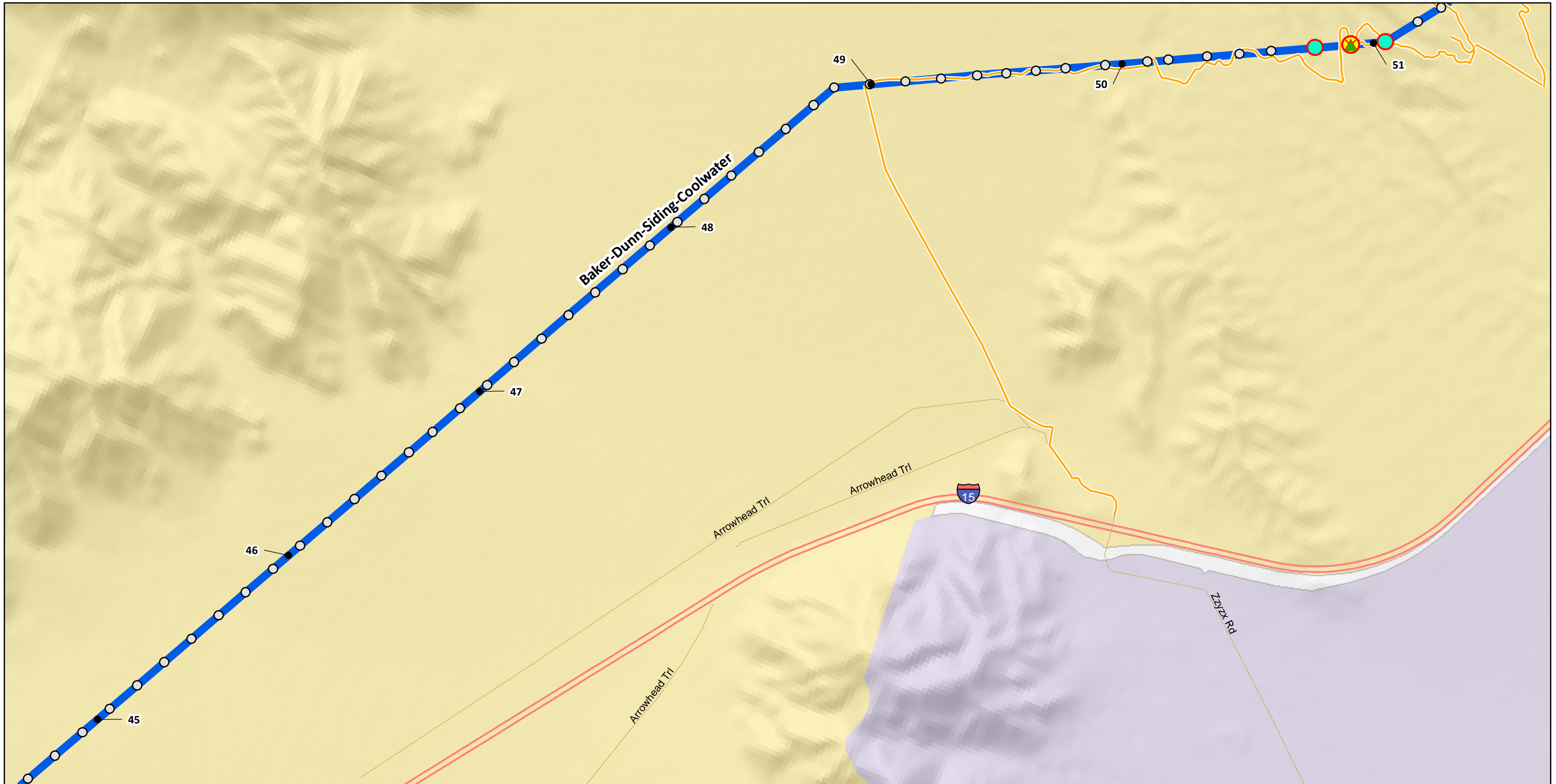
Ivanpah-Control Overview Map

Segment 4

Sheet 8







Map Extent

- Milepost
- Subtransmission Structures**
- Existing
- Modify
- New structure, replacing existing
- Access Roads**
- Existing, Access Road
- 115kV Transmission Line**
- Segment 4: Baker-Dunn-Siding-Coolwater
- Owner**
- BLM Lands
- National Park Service
- Private Land (no color overlay)

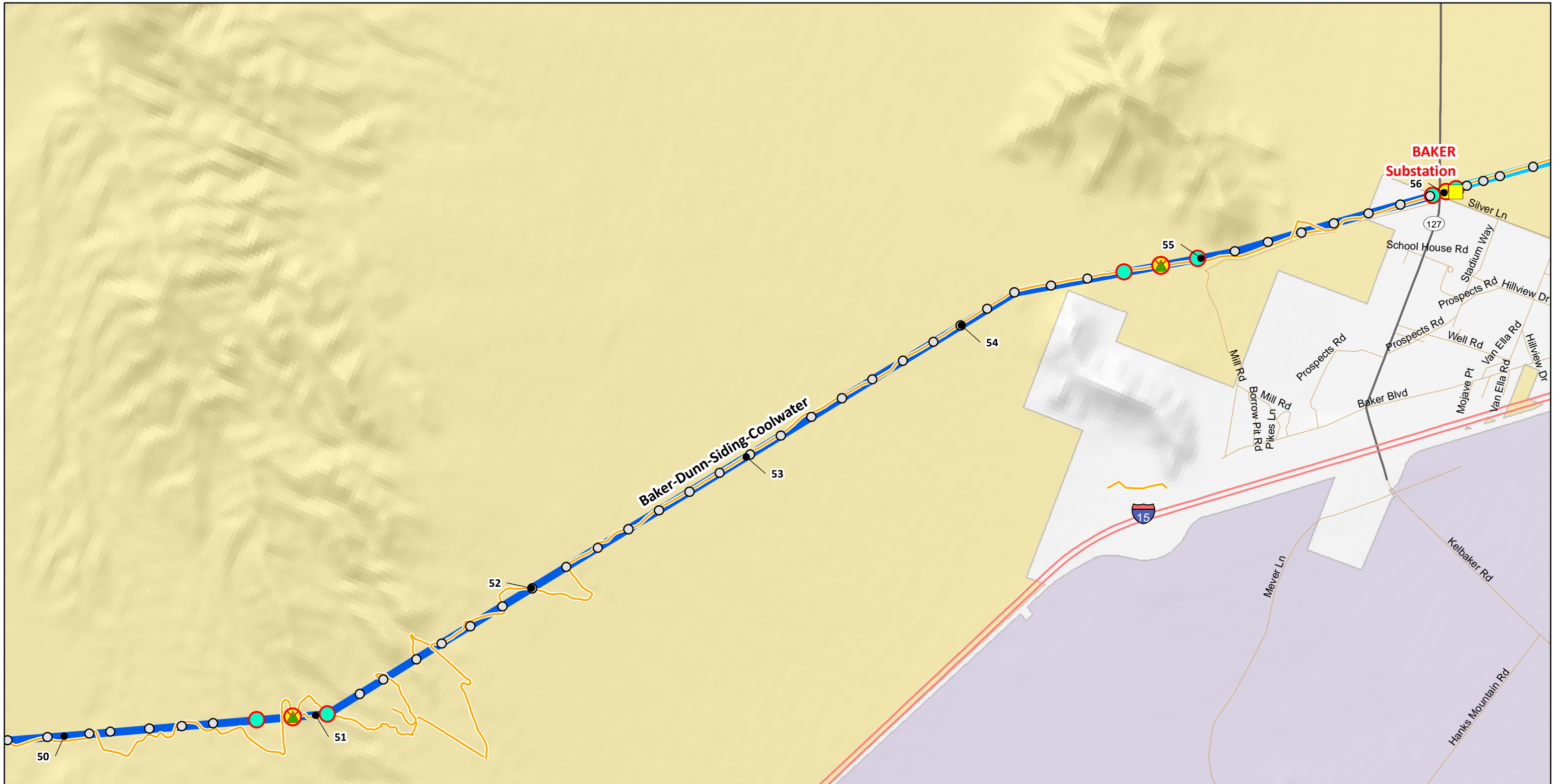
Ivanpah-Control Overview Map

Segment 4

Sheet 9



1:24,000



● Milepost

■ Substation

**Subtransmission Structures**

○ Existing

● Modify

● New

● New structure, replacing existing

**Access Roads**

— Existing, Access Road

— New, Overland Travel

**115kV Transmission Line**

— Segment 4: Baker-Dunn-Siding-Coolwater

— Segment 4: Ivanpah-MtnPass-Baker

**Owner**

■ BLM Lands

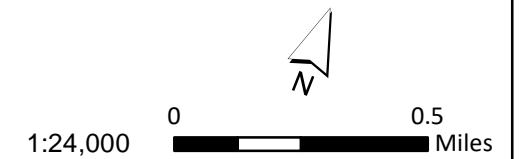
■ National Park Service

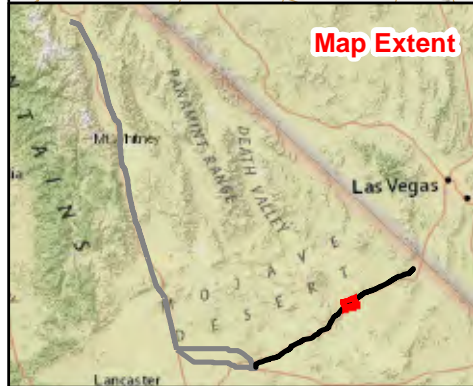
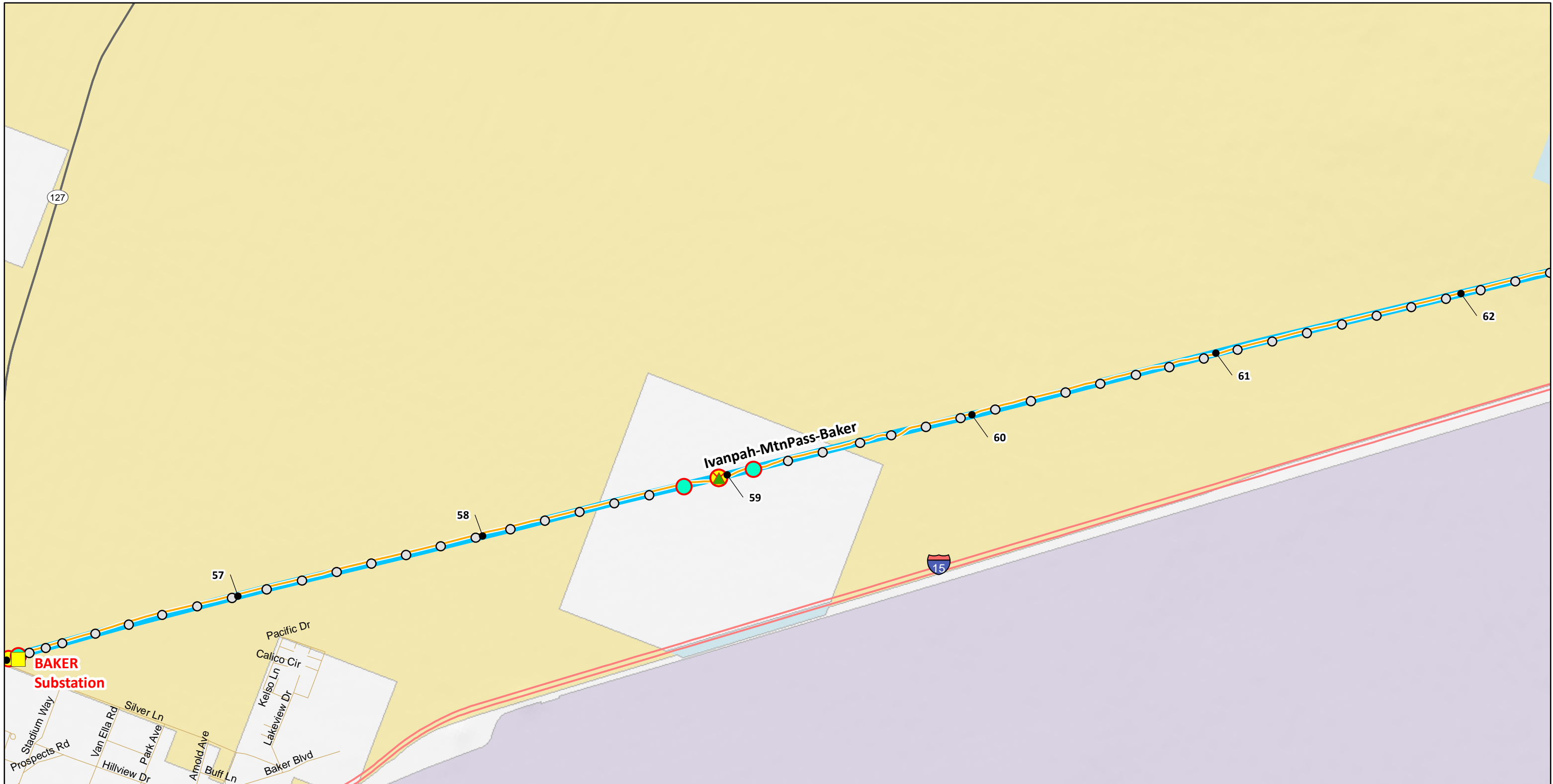
□ Private Land (no color overlay)

**Ivanpah-Control Overview Map**

**Segment 4**

**Sheet 10**





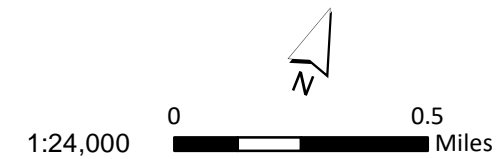
**Map Extent**

- Milepost
- Substation
- Subtransmission Structures**
- Existing
- Modify
- New
- New structure, replacing existing
- Access Roads**
- Existing, Access Road
- 115kV Transmission Line**
- Segment 4: Baker-Dunn-Siding-Coolwater
- Segment 4: Ivanpah-MtnPass-Baker
- Owner**
- BLM Lands
- California State Lands Commission
- National Park Service
- Private Land (no color overlay)

**Ivanpah-Control Overview Map**

**Segment 4**

**Sheet 11**





● Milepost	📶 New, Overland Travel	□ Private Land (no color overlay)
<b>Subtransmission Structures</b>	<b>115kV Transmission Line</b>	
○ Existing	📶 Segment 4: Ivanpah-MtnPass-Baker	
● Modify	<b>Owner</b>	
📶 New structure, replacing existing	🟡 BLM Lands	
<b>Access Roads</b>	🟢 California State Lands Commission	
📶 Existing, Access Road	🟣 National Park Service	

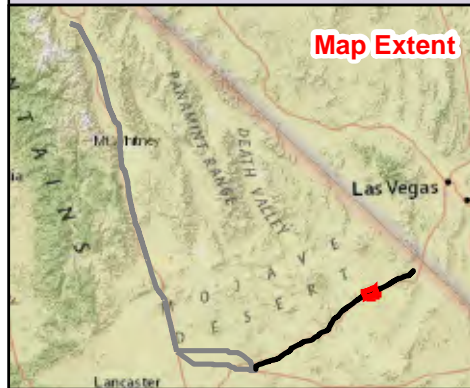
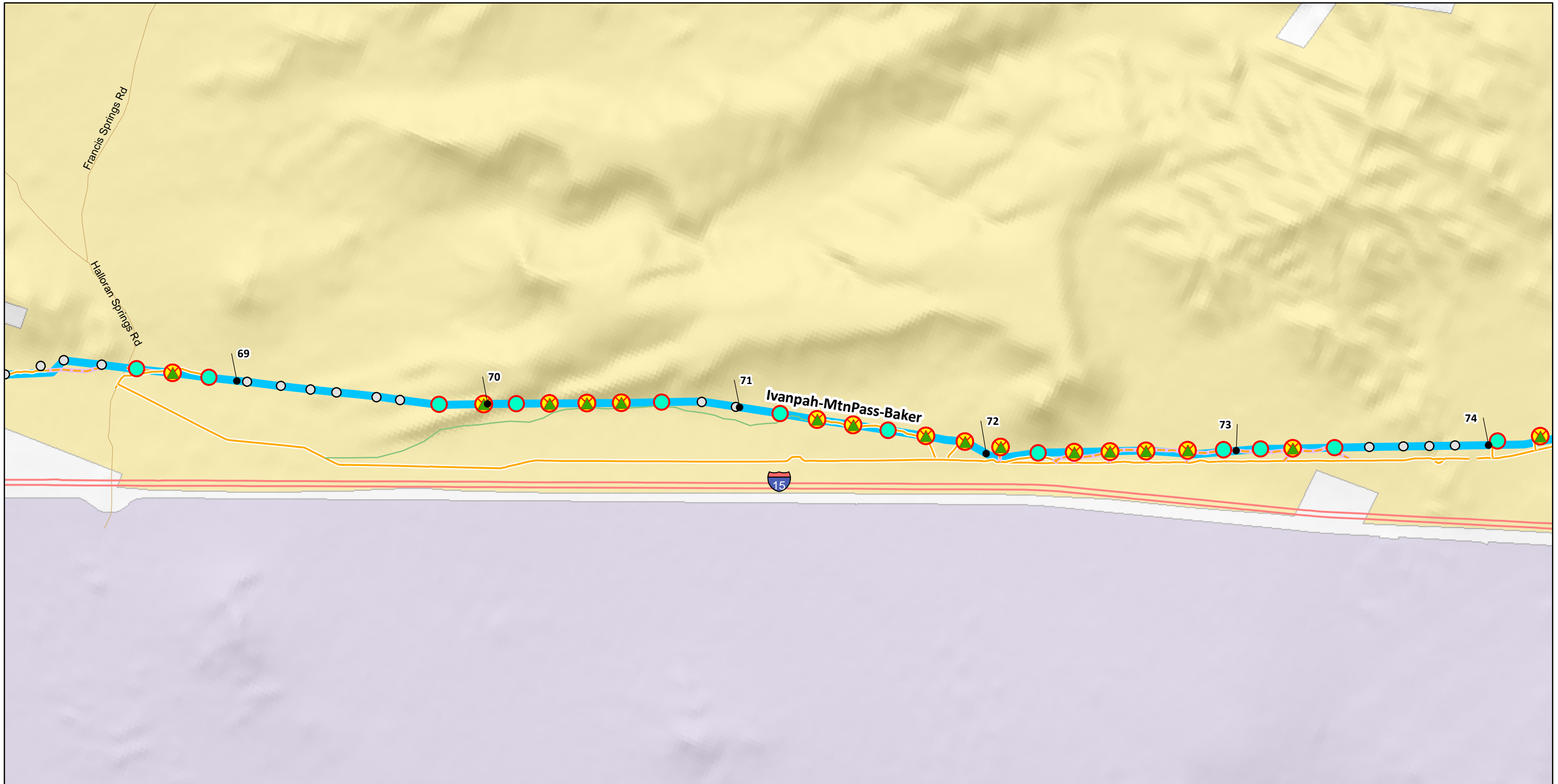
**Ivanpah-Control Overview Map**

**Segment 4**

**Sheet 12**

1:24,000

0 0.5 Miles



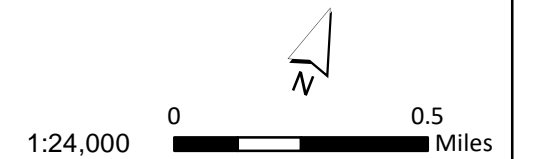
Map Extent

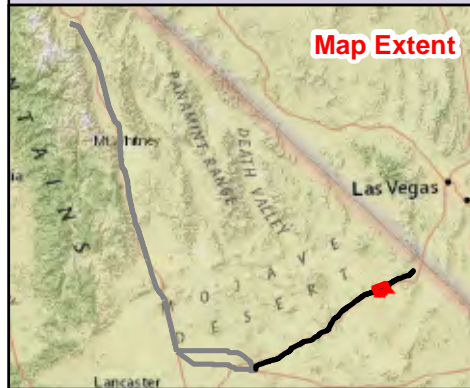
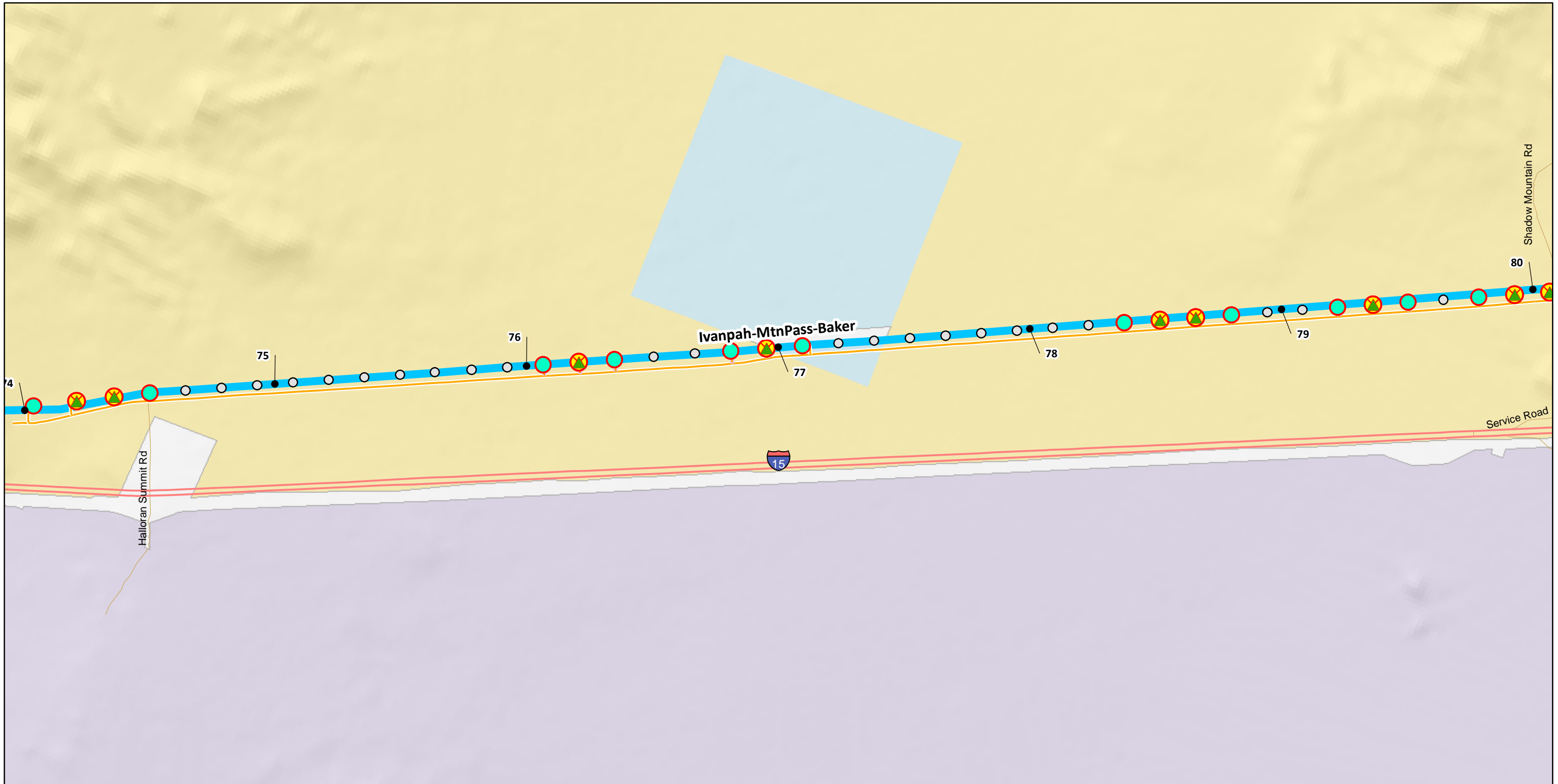
- Milepost
- Subtransmission Structures**
- Existing
- (Cyan) Modify
- (Red with Green Triangle) New structure, replacing existing
- Access Roads**
- (Orange) Existing, Access Road
- (Green) Existing, Overland Travel
- (Orange) New, Overland Travel
- 115kV Transmission Line**
- (Blue) Segment 4: Ivanpah-MtnPass-Baker
- Owner**
- (Yellow) BLM Lands
- (Purple) National Park Service
- (White) Private Land (no color overlay)

Ivanpah-Control Overview Map

Segment 4

Sheet 14





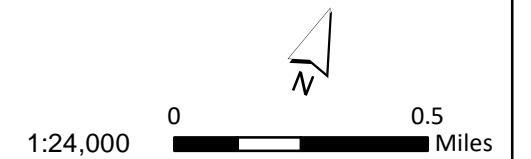
Map Extent

- Milepost
- Subtransmission Structures**
- Existing
- Modify
- New structure, replacing existing
- Access Roads**
- Existing, Access Road
- New, Overland Travel
- 115kV Transmission Line**
- Segment 4: Ivanpah-MtnPass-Baker
- Owner**
- BLM Lands
- California State Lands Commission
- National Park Service
- Private Land (no color overlay)

Ivanpah-Control Overview Map

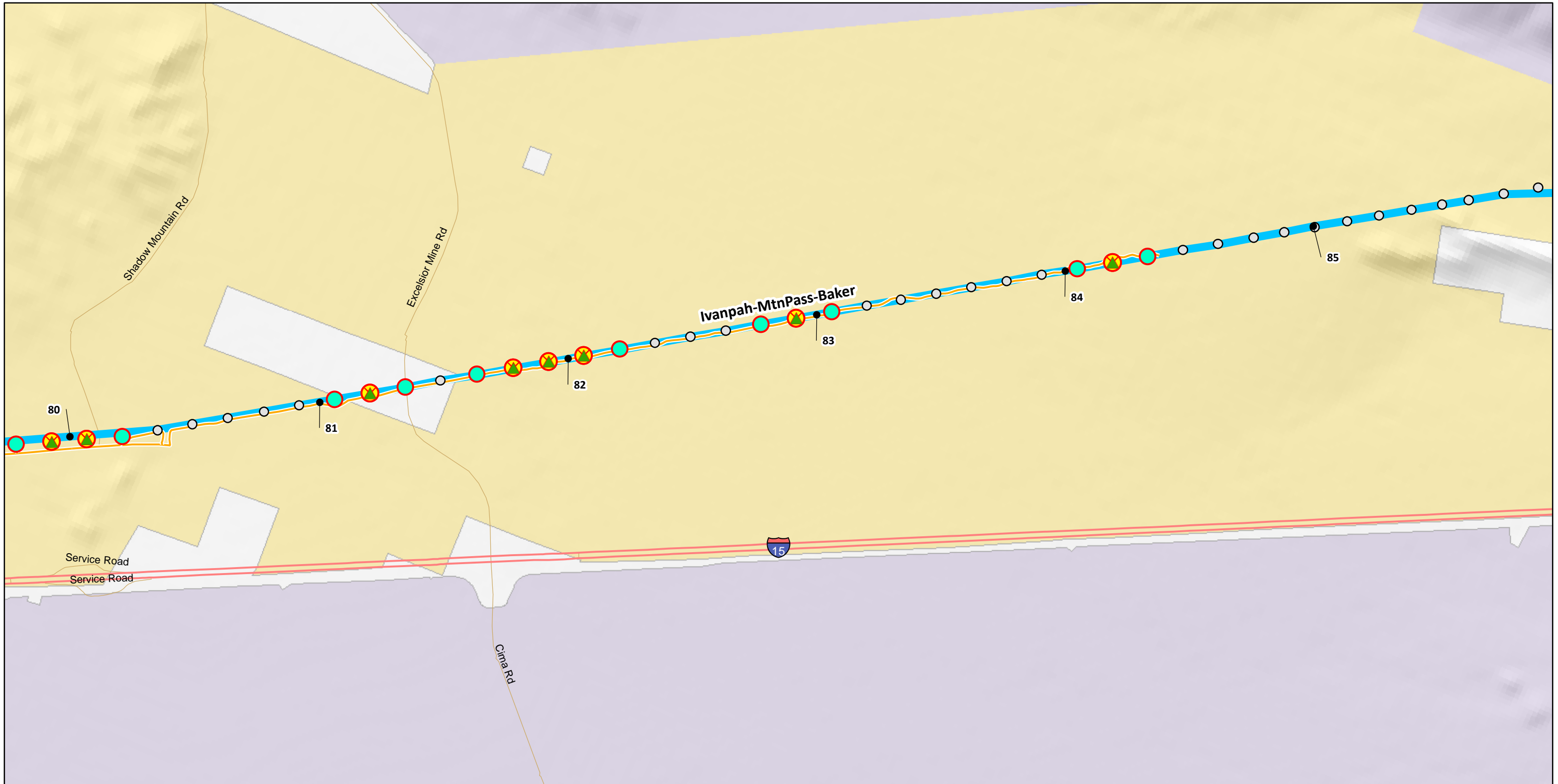
Segment 4

Sheet 15



1:24,000

0.5 Miles



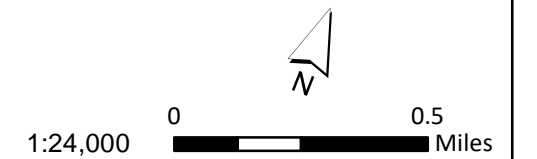
Map Extent

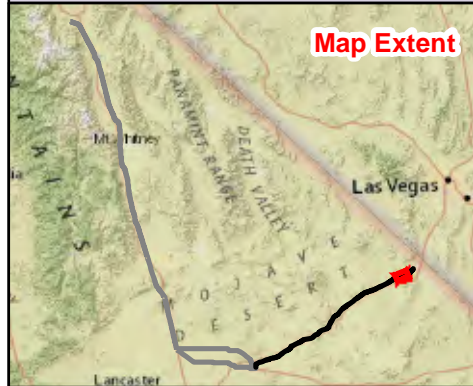
- Milepost
- Subtransmission Structures**
- Existing
- Modify
- New structure, replacing existing
- Access Roads**
- Existing, Access Road
- New, Overland Travel
- 115kV Transmission Line**
- Segment 4: Ivanpah-MtnPass-Baker
- Owner**
- BLM Lands
- National Park Service
- Private Land (no color overlay)

Ivanpah-Control Overview Map

Segment 4

Sheet 16





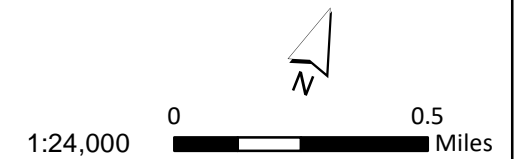
Map Extent

- Milepost
  - Substation
  - Existing
  - 115kV Transmission Line
  - Segment 4: Ivanpah-MtnPass-Baker
- | Owner |                                   |
|-------|-----------------------------------|
| ■     | BLM Lands                         |
| ■     | California State Lands Commission |
| ■     | National Park Service             |
| □     | Private Land (no color overlay)   |

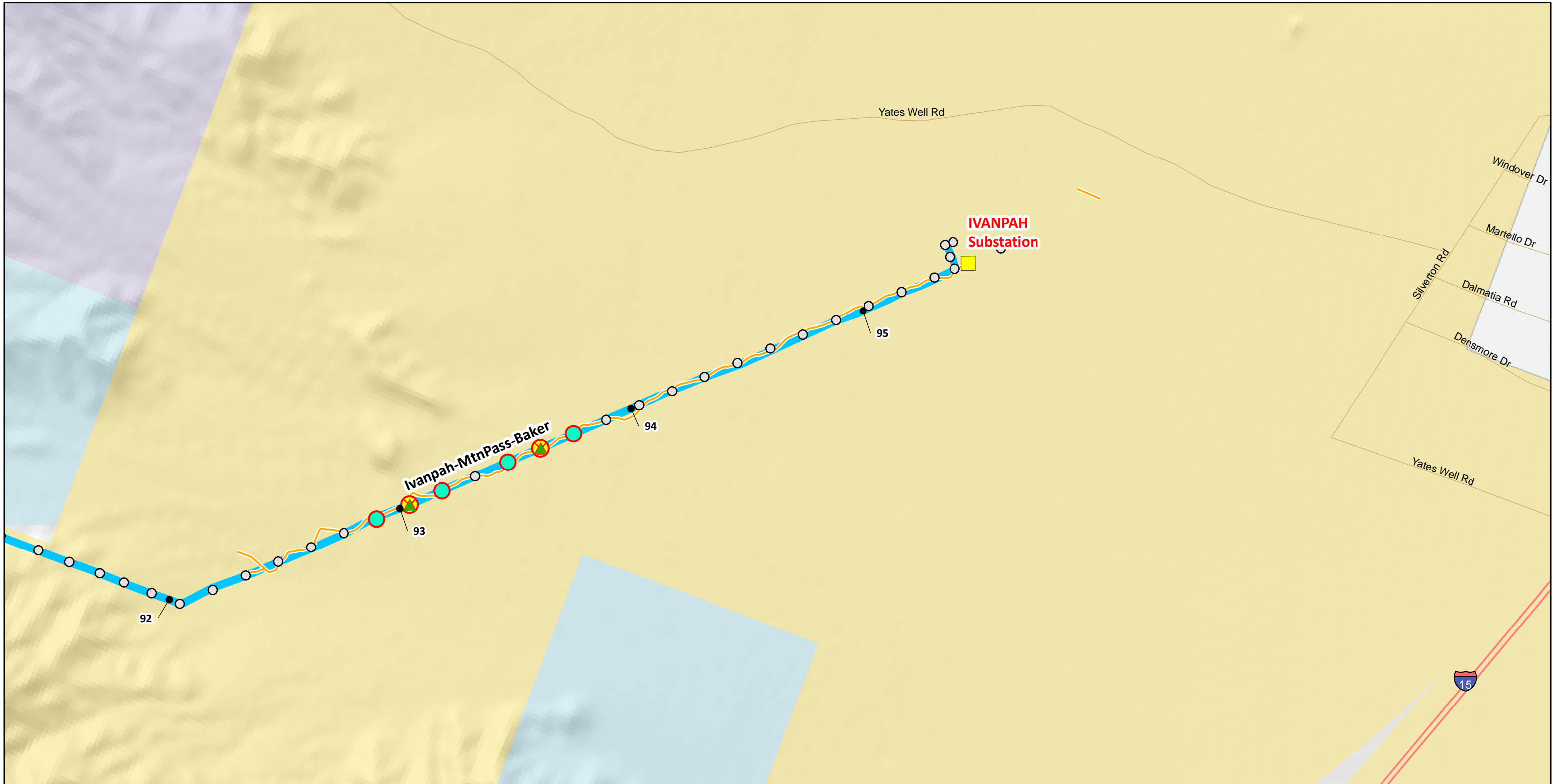
Ivanpah-Control Overview Map

Segment 4

Sheet 17







**Map Extent**

- Milepost
- Substation
- Subtransmission Structures**
- Existing
- Modify
- New structure, replacing existing
- Access Roads**
- ∩ Existing, Access Road
- 115kV Transmission Line**
- ▬ Segment 4: Ivanpah-MtnPass-Baker
- Owner**
- BLM Lands
- California State Lands Commission
- National Park Service
- Private Land (no color overlay)

**Ivanpah-Control Overview Map**

**Segment 4**

**Sheet 18**

