


Subject Site





 100 year Floodplain
 500 year Floodplain

Figure 9. Map Showing FEMA Floodplains for the Tionesta Site.
 Source: ESRI. *ESRI/FEMA Project Impact Hazard Information Awareness Site: December, 1999*