


Subject Site  




 100 year Floodplain  
 500 year Floodplain

Figure 9. Map Showing FEMA Floodplains for the San Ardo Site.  
 Source: ESRI. *ESRI/FEMA Project Impact Hazard Information Awareness Site: December, 1999*