

LEGEND

- Agricultural Land Type**
- Orchard
 - Seasonal Crop
 - Other
Includes Grazing, Open Space, and Government Lands
- Mile Post
 - County Boundary
 - Interstate/State Highway
 - Primary Road
 - Secondary/Collector Road
 - Railroad
 - Existing Pipeline
 - Existing Transmission Line
 - Stream/Creek/Canal
 - Lake/Reservoir



SCALE 1:115,000



Contour Interval 100 feet

Transverse Mercator Projection
1927 North American Datum
Zone 10

**Los Banos - Gates 500 kV
Transmission Project**

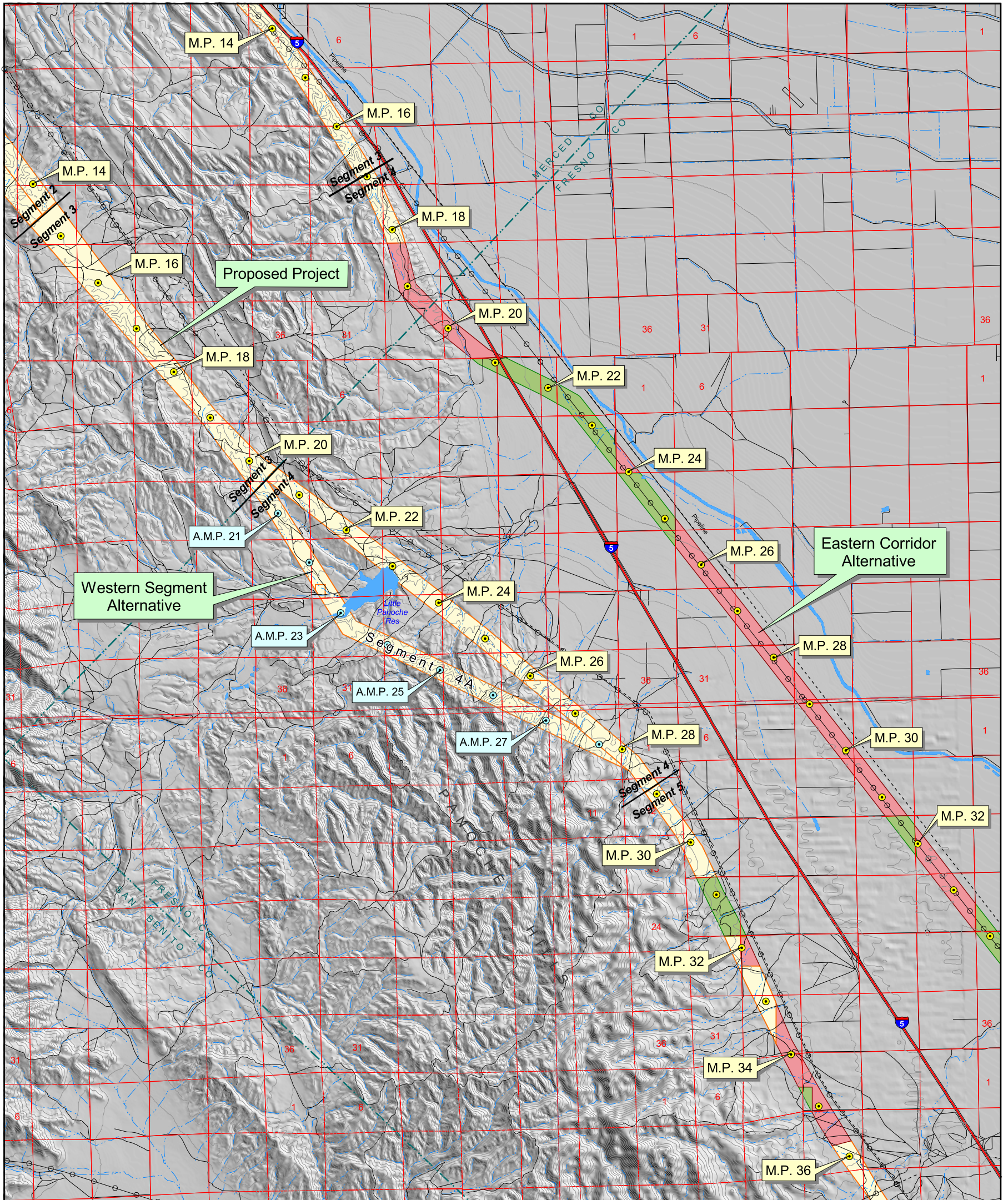
Figure C.7-1a

Distribution of Agricultural Lands

Sources:
PG&E 2001 -- Western Corridor & Mile Posts; USGS 2001 -- DLG Data, Roads, Railroads, Hydrography, DEMs, Existing Transmission Lines, Pipelines, County Boundaries; Aspen Environmental Group 2001 -- Western Alternative Routes, Eastern Corridor & Mile Posts.

Aspen
Environmental Group

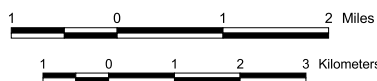
Sheet 1 of 5



- Agricultural Land Type**
 - Orchard
 - Seasonal Crop
 - Other
Includes Grazing, Open Space, and Government Lands
- Mile Post
- County Boundary
- Interstate/State Highway
- Primary Road
- Secondary/Collector Road
- Railroad
- Existing Pipeline
- Existing Transmission Line
- Stream/Creek/Canal
- Lake/Reservoir



SCALE 1:115,000



Contour Interval 100 feet

Transverse Mercator Projection
1927 North American Datum
Zone 10

**Los Banos - Gates 500 kV
Transmission Project**

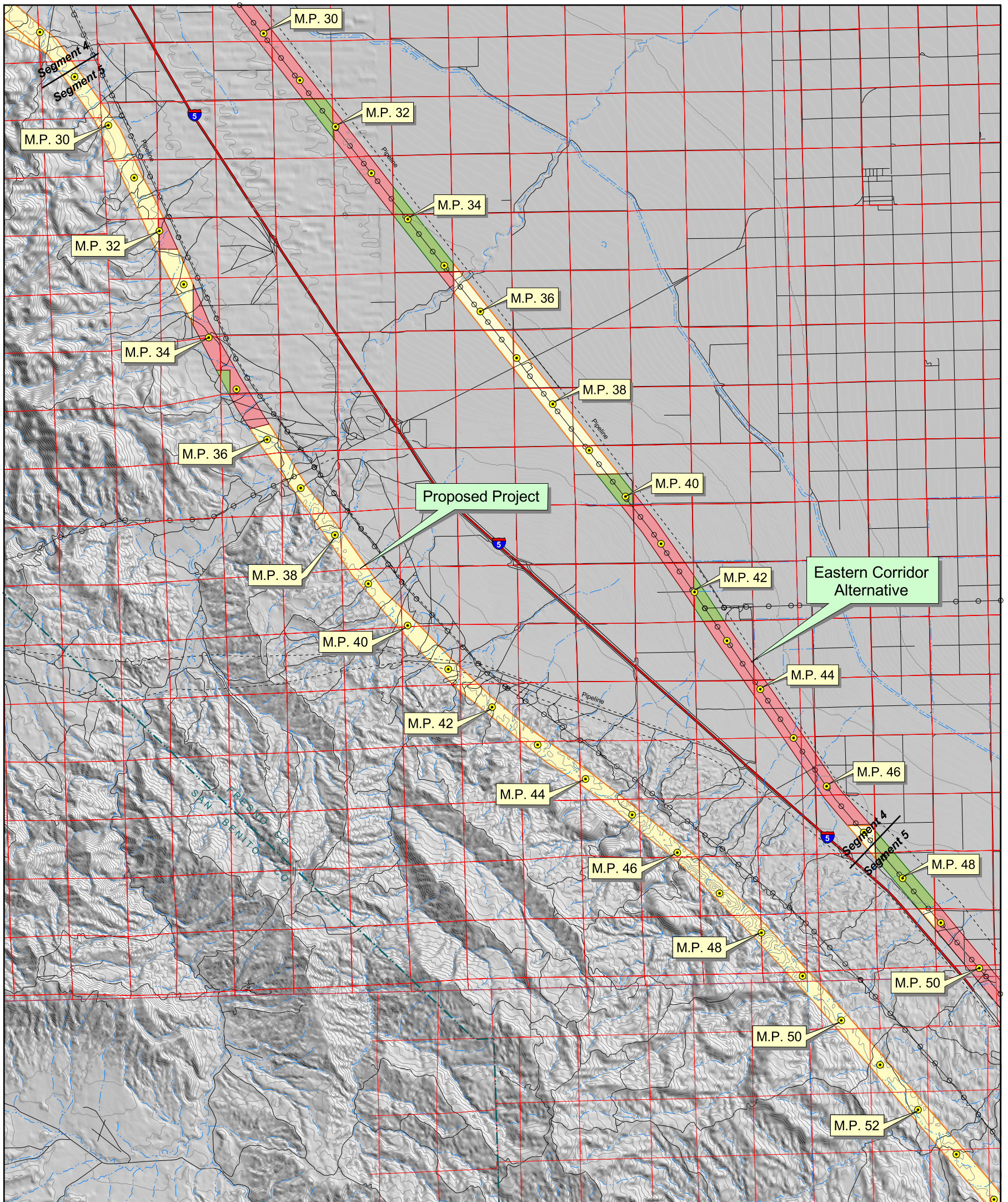
Figure C.7-1b

Distribution of Agricultural Lands

Sources:
PG&E 2001 - Western Corridor & Mile Posts; USGS 2001 - DLG Data, Roads, Railroads, Hydrography, DEMs, Existing Transmission Lines, Pipelines, County Boundaries; Aspen Environmental Group 2001 - Western Alternative Routes, Eastern Corridor & Mile Posts.

Aspen
Environmental Group

Sheet 2 of 5

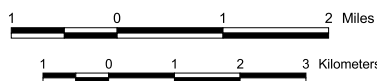


LEGEND

- Agricultural Land Type**
 - Orchard
 - Seasonal Crop
 - Other
Includes Grazing, Open Space, and Government Lands
- Mile Post
- County Boundary
- Interstate/State Highway
- Primary Road
- Secondary/Collector Road
- Railroad
- Existing Pipeline
- Existing Transmission Line
- Stream/Creek/Canal
- Lake/Reservoir



SCALE 1:115,000



Contour Interval 100 feet

Transverse Mercator Projection
1927 North American Datum
Zone 10

**Los Banos - Gates 500 kV
Transmission Project**

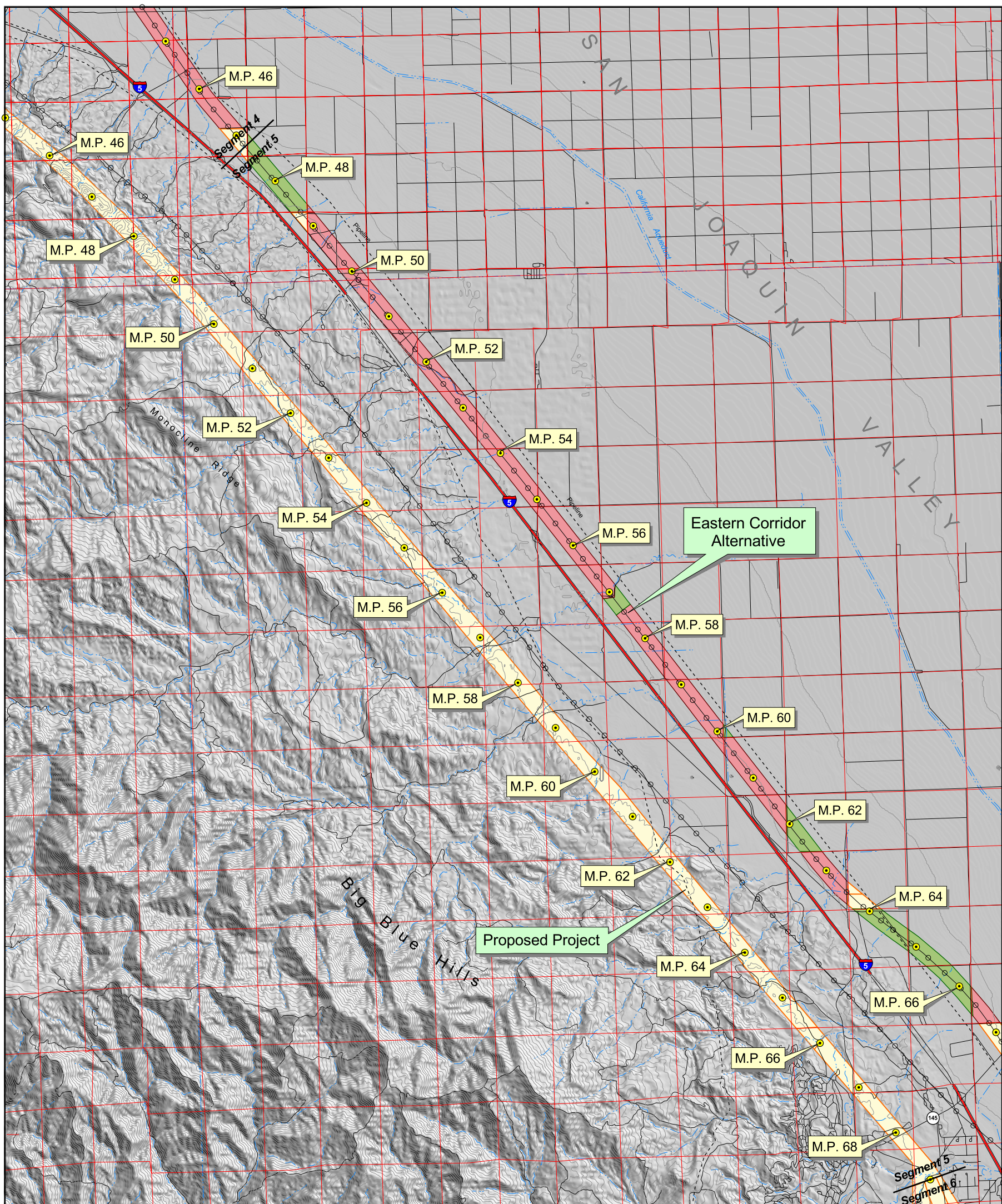
Figure C.7-1c

Distribution of Agricultural Lands

Sources:
PG&E 2001 - Western Corridor & Mile Posts; USGS 2001 - DLG Data, Roads, Railroads, Hydrography, DEMs, Existing Transmission Lines, Pipelines, County Boundaries; Aspen Environmental Group 2001 - Western Alternative Routes, Eastern Corridor & Mile Posts.

Aspen
Environmental Group

Sheet 3 of 5

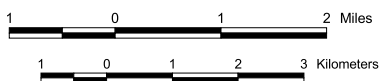


LEGEND

- Agricultural Land Type**
- Orchard
 - Seasonal Crop
 - Other
Includes Grazing, Open Space, and Government Lands
- Mile Post
 - County Boundary
 - Interstate/State Highway
 - Primary Road
 - Secondary/Collector Road
 - Railroad
 - Existing Pipeline
 - Existing Transmission Line
 - Stream/Creek/Canal
 - Lake/Reservoir



SCALE 1:115,000



Contour Interval 100 feet

Transverse Mercator Projection
1927 North American Datum
Zone 10

**Los Banos - Gates 500 kV
Transmission Project**

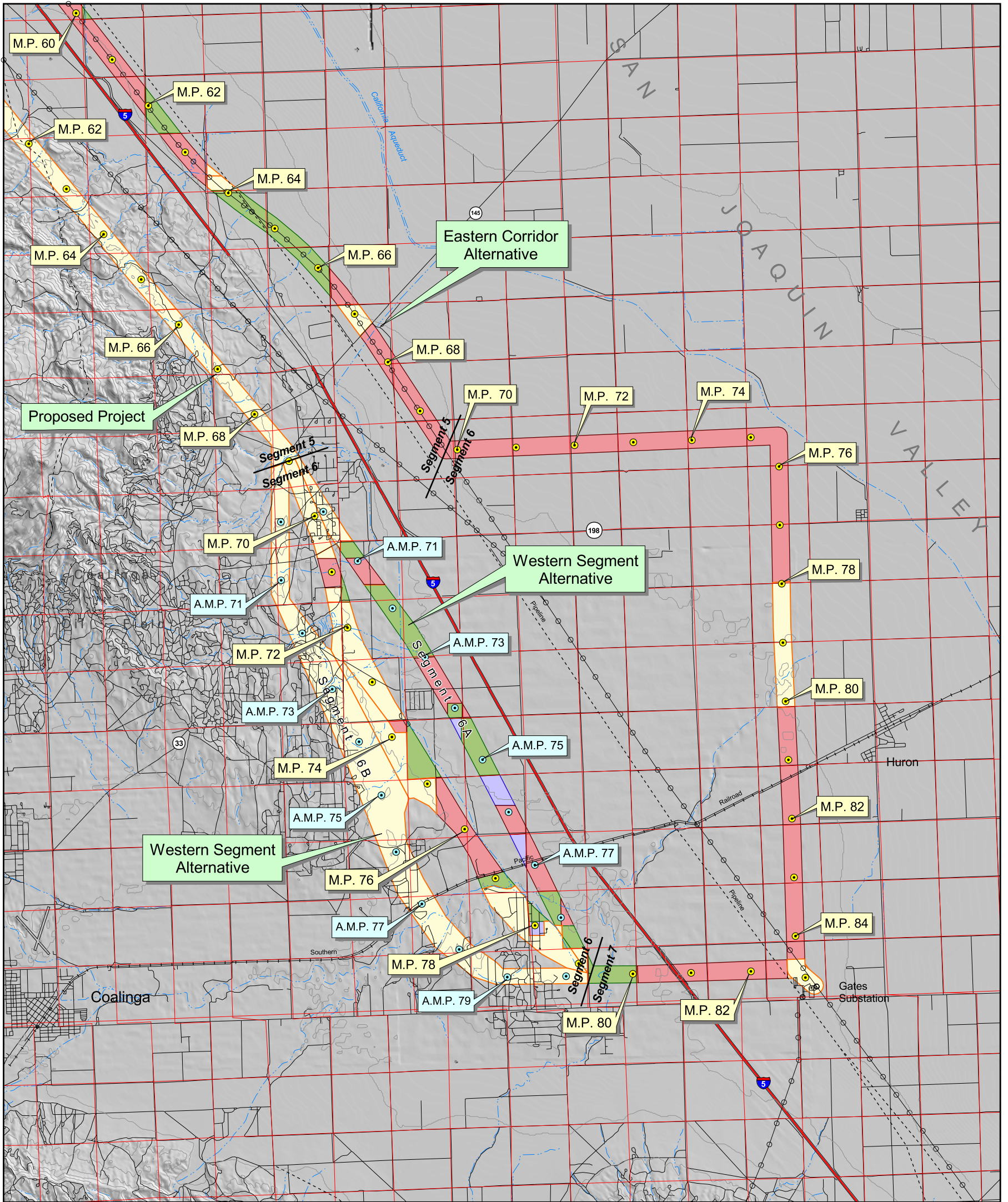
Figure C.7-1d

Distribution of Agricultural Lands

Sources:
PG&E 2001 - Western Corridor & Mile Posts; USGS 2001 - DLG Data, Roads, Railroads, Hydrography, DEMs, Existing Transmission Lines, Pipelines, County Boundaries; Aspen Environmental Group 2001 - Western Alternative Routes, Eastern Corridor & Mile Posts.

Aspen
Environmental Group

Sheet 4 of 5

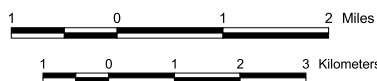


LEGEND

- Agricultural Land Type**
- Orchard
- Seasonal Crop
- Hay
- Other
Includes Grazing, Open Space, and Government Lands
- Mile Post
- County Boundary
- Interstate/State Highway
- Primary Road
- Secondary/Collector Road
- Railroad
- Existing Pipeline
- Existing Transmission Line
- Stream/Creek/Canal
- Lake/Reservoir



SCALE 1:115,000



Contour Interval 100 feet

Transverse Mercator Projection
1927 North American Datum
Zone 10

**Los Banos - Gates 500 kV
Transmission Project**

Figure C.7-1e

Distribution of Agricultural Lands

Sources:
PG&E 2001 – Western Corridor & Mile Posts; USGS 2001 – DLG Data, Roads, Railroads, Hydrography, DEMs, Existing Transmission Lines, Pipelines, County Boundaries; Aspen Environmental Group 2001 – Western Alternative Routes, Eastern Corridor & Mile Posts.

Aspen
Environmental Group

Sheet 5 of 5