

Background: USDA 2005 NAIP Aerial



1 inch = 3000 feet

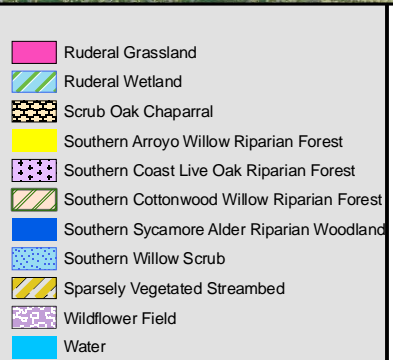
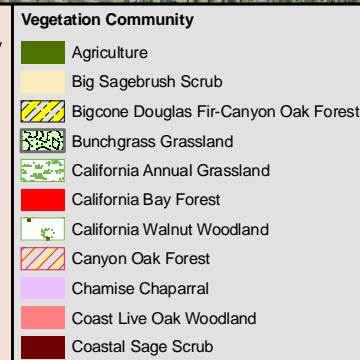
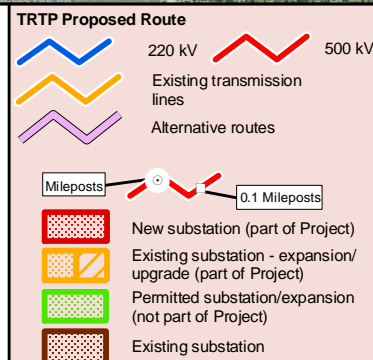
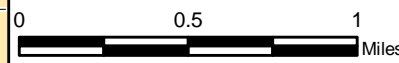


Figure 3.4-4n

**Vegetation Communities
Central/Southern
Regions**