

Background: USDA 2005 NAIP Aerial



1 inch = 3000 feet



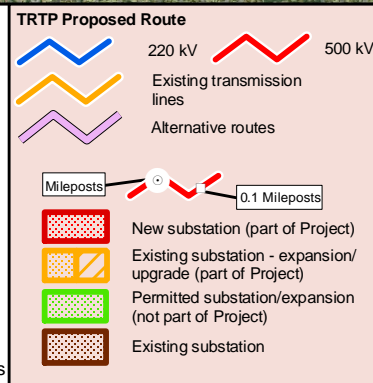
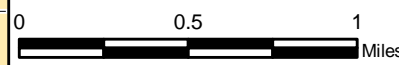


Figure 3.4-4o

**Vegetation Communities
Southern Region**