



EDR® Environmental
Data Resources Inc

EDR DataMap™ Environmental Atlas™

**Sunrise Power Link
Imperial, CA**

March 24, 2006

Inquiry number 01635159.1r

The Standard in Environmental Risk Management Information

440 Wheelers Farms Road
Milford, Connecticut 06461

Nationwide Customer Service

Telephone: 1-800-352-0050
Fax: 1-800-231-6802
Internet: www.edrnet.com

FOCUS MAP SUMMARY

<u>Database</u>	<u>Total Plotted</u>
<u>FEDERAL RECORDS</u>	
NPL	0
Proposed NPL	0
Delisted NPL	0
NPL RECOVERY	0
CERCLIS	0
CERC-NFRAP	1
CORRACTS	0
RCRA TSD	0
RCRA Lg. Quan. Gen.	4
RCRA Sm. Quan. Gen.	15
ERNS	5
HMIRS	0
US ENG CONTROLS	0
US INST CONTROL	0
DOD	3
FUDS	3
US BROWNFIELDS	0
CONSENT	0
ROD	0
UMTRA	0
ODI	0
TRIS	0
TSCA	0
FTTS	0
SSTS	0
PADS	0
MLTS	0
MINES	0
FINDS	38
RAATS	0
<u>STATE AND LOCAL RECORDS</u>	
AWP	0
Cal-Sites	0
CA Bond Exp. Plan	0
NFA	0
NFE	0
REF	0
SCH	3
Toxic Pits	0
State Landfill	6
CA WDS	7
WMUDS/SWAT	0
Cortese	10
SWRCY	2
LUST	19
CA FID UST	0

FOCUS MAP SUMMARY

Database	Total Plotted
SLIC	1
UST	11
HIST UST	16
AST	2
SWEEPS UST	21
CHMIRS	26
Notify 65	1
DEED	0
VCP	0
DRYCLEANERS	11
WIP	0
CDL	1
HAZNET	72
EMI	13
<u>TRIBAL RECORDS</u>	
INDIAN RESERV	5
INDIAN LUST	0
INDIAN UST	0
<u>EDR PROPRIETARY RECORDS</u>	
Manufactured Gas Plants	0

NOTES:

Sites may be listed in more than one database

EXECUTIVE SUMMARY

A search of available environmental records was conducted by Environmental Data Resources, Inc. (EDR).

TARGET PROPERTY INFORMATION

ADDRESS

WEST IMPERIAL, CA 92251

DATABASES WITH NO MAPPED SITES

No mapped sites were found in EDR's search of available ("reasonably ascertainable ") government records within the requested search area for the following databases:

FEDERAL RECORDS

NPL	National Priority List
Proposed NPL	Proposed National Priority List Sites
Delisted NPL	National Priority List Deletions
NPL RECOVERY	Federal Superfund Liens
CERCLIS	Comprehensive Environmental Response, Compensation, and Liability Information System
CORRACTS	Corrective Action Report
RCRA-TSDF	Resource Conservation and Recovery Act Information
HMIRS	Hazardous Materials Information Reporting System
US ENG CONTROLS	Engineering Controls Sites List
US INST CONTROL	Sites with Institutional Controls
US BROWNFIELDS	A Listing of Brownfields Sites
CONSENT	Superfund (CERCLA) Consent Decrees
ROD	Records Of Decision
UMTRA	Uranium Mill Tailings Sites
ODI	Open Dump Inventory
TRIS	Toxic Chemical Release Inventory System
TSCA	Toxic Substances Control Act
FTTS	FIFRA/ TSCA Tracking System - FIFRA (Federal Insecticide, Fungicide, & Rodenticide Act)/TSCA (Toxic Substances Control Act)
SSTS	Section 7 Tracking Systems
PADS	PCB Activity Database System
MLTS	Material Licensing Tracking System
MINES	Mines Master Index File
RAATS	RCRA Administrative Action Tracking System

STATE AND LOCAL RECORDS

AWP	Annual Workplan Sites
Cal-Sites	Calsites Database
CA BOND EXP. PLAN	Bond Expenditure Plan
NFA	No Further Action Determination

EXECUTIVE SUMMARY

NFE	Properties Needing Further Evaluation
REF	Unconfirmed Properties Referred to Another Agency
Toxic Pits	Toxic Pits Cleanup Act Sites
WMUDS/SWAT	Waste Management Unit Database
CA FID UST	Facility Inventory Database
DEED	Deed Restriction Listing
VCP	Voluntary Cleanup Program Properties
WIP	Well Investigation Program Case List

TRIBAL RECORDS

INDIAN LUST	Leaking Underground Storage Tanks on Indian Land
INDIAN UST	Underground Storage Tanks on Indian Land

EDR PROPRIETARY RECORDS

Manufactured Gas Plants... EDR Proprietary Manufactured Gas Plants

SURROUNDING SITES: SEARCH RESULTS

Surrounding sites were identified.

The Map ID column refers to the Map ID-Focus Map(s) of the listed site.

Sites listed in ***bold italics*** are in multiple databases.

Unmappable (orphan) sites are not considered in the foregoing analysis.

FEDERAL RECORDS

CERCLIS-NFRAP: Archived sites are sites that have been removed and archived from the inventory of CERCLIS sites. Archived status indicates that, to the best of EPA's knowledge, assessment at a site has been completed and that EPA has determined no further steps will be taken to list this site on the National Priorities List (NPL), unless information indicates this decision was not appropriate or other considerations require a recommendation for listing at a later time. This decision does not necessarily mean that there is no hazard associated with a given site; it only means that, based upon available information, the location is not judged to be a potential NPL site.

A review of the CERC-NFRAP list, as provided by EDR, and dated 10/24/2005 has revealed that there is 1 CERC-NFRAP site within the searched area.

<u>Site</u>	<u>Address</u>	<u>Map ID</u>
<i>USDA FS</i>	<i>12500 POMERADO RD</i>	<i>88-63</i>

RCRAInfo: RCRAInfo is EPA's comprehensive information system, providing access to data supporting the Resource Conservation and Recovery Act (RCRA) of 1976 and the Hazardous and Solid Waste Amendments (HSWA) of 1984. RCRAInfo replaces the data recording and reporting abilities of the Resource Conservation and Recovery Information System(RCRIS). The database includes selective information on sites which generate, transport, store, treat and/or dispose of hazardous waste as defined by the Resource Conservation and Recovery

EXECUTIVE SUMMARY

Act (RCRA). Conditionally exempt small quantity generators (CESQGs) generate less than 100 kg of hazardous waste, or less than 1 kg of acutely hazardous waste per month. Small quantity generators (SQGs) generate between 100 kg and 1,000 kg of hazardous waste per month. Large quantity generators generate over 1,000 kilograms (kg) of hazardous waste, or over 1 kg of acutely hazardous waste per month. Transporters are individuals or entities that move hazardous waste from the generator offsite to a facility that can recycle, treat, store, or dispose of the waste. TSDFs treat, store, or dispose of the waste.

A review of the RCRA-LQG list, as provided by EDR, and dated 12/15/2005 has revealed that there are 4 RCRA-LQG sites within the searched area.

<u>Site</u>	<u>Address</u>	<u>Map ID</u>
EXXONMOBIL OIL CORPORATION 103 DYE PRECISION INC	9370 PASEO MONTALBAN 10637 SCRIPPS SUMMIT CT	47-46 62-63
EXXONMOBILE OIL CORP NO 17970 PARDEE HOMES	10555 SCRIPPS POWAY PKW 10702 CARMEL COUNTRY RD	66-63 79-61

RCRAInfo: RCRAInfo is EPA's comprehensive information system, providing access to data supporting the Resource Conservation and Recovery Act (RCRA) of 1976 and the Hazardous and Solid Waste Amendments (HSWA) of 1984. RCRAInfo replaces the data recording and reporting abilities of the Resource Conservation and Recovery Information System(RCRIS). The database includes selective information on sites which generate, transport, store, treat and/or dispose of hazardous waste as defined by the Resource Conservation and Recovery Act (RCRA). Conditionally exempt small quantity generators (CESQGs) generate less than 100 kg of hazardous waste, or less than 1 kg of acutely hazardous waste per month. Small quantity generators (SQGs) generate between 100 kg and 1,000 kg of hazardous waste per month. Large quantity generators generate over 1,000 kilograms (kg) of hazardous waste, or over 1 kg of acutely hazardous waste per month. Transporters are individuals or entities that move hazardous waste from the generator offsite to a facility that can recycle, treat, store, or dispose of the waste. TSDFs treat, store, or dispose of the waste.

A review of the RCRA-SQG list, as provided by EDR, and dated 12/15/2005 has revealed that there are 15 RCRA-SQG sites within the searched area.

<u>Site</u>	<u>Address</u>	<u>Map ID</u>
SKOOTUMPAH RANCH	4295 HIGHWAY 78	22-25
SAN VILENTE CLEANERS	23660 SAN VILENTE RD	38-35,51
FARAHS CLEANERS & TAILORING	9724 CARMEL MTN RD	44-46
JULIES CLEANERS	9923 CARMEL MTN RD	45-46,47
TEXACO SERVICE STATION	9205 TWIN TRAILS	48-46
ONE HOUR MARTINIZING - RANCHO	12880 RANCHO PENASQUITO	53-47
ARCO FACILITY NO 05539	12610 SABRE SPRINGS PKW	56-47,63
USA GASOLINE CORP FACILITY NO	12010 SCRIPPS HIGHLAND	66-63
CHEVRON STATION NO 207541	12295 SCRIPPS POWAY PKW	75-63
PARDEE CONSTRUCTION COMPANY	10702 CARMEL COUNTRY RD	79-61
SDCTY: SCRIPPS RANCH RESERVOIR	SPRING CANYON ROAD NEAR	85-63
MCMILLIN DEVELOPMENT WARRANTY	12201 SPRING CANYON RD	87-63
USDA FS	12500 POMERADO RD	88-63
BUTTERFIELD RANCH	14925 GT S OVERLAND	97-68
CENTINELA STATE PRISON	2302 BROWN RD	98-87

EXECUTIVE SUMMARY

ERNS: The Emergency Response Notification System records and stores information on reported releases of oil and hazardous substances. The source of this database is the U.S. EPA.

A review of the ERNS list, as provided by EDR, and dated 12/31/2005 has revealed that there are 5 ERNS sites within the searched area.

<u>Site</u>	<u>Address</u>	<u>Map ID</u>
13232 SALMON RIVER RD	13232 SALMON RIVER RD	49-46
8474 HOPSEED LN	8474 HOPSEED LN	60-62
7229 PARK VILLAGE	7229 PARK VILLAGE	67-62
1214 IMLER	1214 IMLER	83-72
10940 E OCEAN AIR DRIVE	10940 E OCEAN AIR DRIVE	93-61

Federal Lands: Consists of federally owned or administered lands, administered by the Department of Defense, that have any area equal to or greater than 640 acres of the United States, Puerto Rico, and the U.S. Virgin Islands.

A review of the DOD list, as provided by EDR, and dated 12/31/2004 has revealed that there are 3 DOD sites within the searched area.

<u>Site</u>	<u>Address</u>	<u>Map ID</u>
EL CENTRO NAVAL AUXILIARY AIR		0-32,33,41,42,43,57,58,59,69,70,
FISH CREEK MOUNTAINS WILDERNES		0-41,57,69
EL CENTRO NAVAL AIR FACILITY		0-63,64,65

FUDS: The Listing includes locations of Formerly Used Defense Sites Properties where the US Army Corps Of Engineers is actively working or will take necessary cleanup actions.

A review of the FUDS list, as provided by EDR, and dated 12/05/2005 has revealed that there are 3 FUDS sites within the searched area.

<u>Site</u>	<u>Address</u>	<u>Map ID</u>
EL CENTRO ROCKET TARGET NO. 2		59-71
BOMB TARGET (#79)		91-69
EL CENTRO ROCKET TARGET NO.1 (92-72

FINDS: The Facility Index System contains both facility information and "pointers" to other sources of information that contain more detail. These include: RCRIS; Permit Compliance System (PCS); Aerometric Information Retrieval System (AIRS); FATES (FIFRA [Federal Insecticide Fungicide Rodenticide Act] and TSCA Enforcement System, FTTS [FIFRA/TSCA Tracking System]; CERCLIS; DOCKET (Enforcement Docket used to manage and track information on civil judicial enforcement cases for all environmental statutes); Federal Underground Injection Control (FURS); Federal Reporting Data System (FRDS); Surface Impoundments (SIA); TSCA Chemicals in Commerce Information System (CICS); PADS; RCRA-J (medical waste transporters/disposers); TRIS; and TSCA. The source of this database is the U.S. EPA/NTIS.

A review of the FINDS list, as provided by EDR, and dated 01/09/2006 has revealed that there are 38 FINDS sites within the searched area.

EXECUTIVE SUMMARY

<u>Site</u>	<u>Address</u>	<u>Map ID</u>
SKOOTUMPAH RANCH	4295 HIGHWAY 78	22-25
RAMONA HIGH SCHOOL AUTOMOTIVE	1401 HANSON LANE	26-34
RAMONA UNIFIED COMMUNITY DAY	1401-C HANSON LANE	26-34
BARNETT ELEMENTARY	23925 COUNA WAY	31-35
SAN VILENTE CLEANERS	23660 SAN VILENTE RD	38-35,51
FARAHS CLEANERS & TAILORING	9724 CARMEL MTN RD	44-46
ELEGANT CLEANERS	9912 CARMEL MOUNTAIN RD	45-46,47
JULIES CLEANERS	9923 CARMEL MTN RD	45-46,47
EXXONMOBIL OIL CORPORATION 103	9370 PASEO MONTALBAN	47-46
KRAGEN AUTO PARTS #1026	13181 BLACK MTN RD	48-46
RANCH CLEANERS	13173 BLACK MOUNTAIN RD	48-46
EQUILON ENTERPRISES	9205 TWIN TRAILS	48-46
EXXON #1039	12929 RANCHO PENASQUITO	53-47
UNOCAL / RANCHO PENASQUITOS	12860 RANCHO PENASQUITO	53-47
ONE HOUR MARTINIZING - RANCHO	12880 RANCHO PENASQUITO	53-47
MOBIL / RANCHO PENASQUITOS BLV	12849 RANCHO PENASQUITO	53-47
ARCO #5296	12610 SABRE SPRINGS PY	56-47,63
ARCO FACILITY NO 05539	12610 SABRE SPRINGS PKW	56-47,63
CANYON VIEW ELEMENTARY	9225 ADOLPHIA ST.	58-62
DYE PRECISION INC	10637 SCRIPPS SUMMIT CT	62-63
PARK VILLAGE ELEMENTARY	7930 PARK VILLAGE ROAD	65-62
BIG O TIRES #672 SCRIPPS	12093 SCRIPPS SUMMIT DR	66-63
EZ LUBE INC #38	12055 SCRIPPS SUMMIT DR	66-63
USA GASOLINE CORP FACILITY NO	12010 SCRIPPS HIGHLAND	66-63
EXXONMOBILE OIL CORP NO 17970	10555 SCRIPPS POWAY PKW	66-63
SCRIPPS (ELLEN BROWNING) ELEME	10380 SPRING CANYON ROA	72-63
CHEVRON / SCRIPPS POWAY PKWY	12295 SCRIPPS POWAY PY	75-63
CHEVRON STATION NO 207541	12295 SCRIPPS POWAY PKW	75-63
DINGEMAN (ROBERT E.) ELEMENTAR	11840 SCRIPPS CREEK DR.	76-63
MARSHALL (THURGOOD) MIDDLE	11778 CYPRESS CANYON RO	77-63
PARDEE CONSTRUCTION COMPANY	10702 CARMEL COUNTRY RD	79-61
SAGE CANYON	5290 HARVEST RUN DR.	84-61
SDCTY: SCRIPPS RANCH RESERVOIR	SPRING CANYON ROAD NEAR	85-63
MCMILLIN DEVELOPMENT WARRANTY	12201 SPRING CANYON RD	87-63
USDA FS	12500 POMERADO RD	88-63
TORREY HILLS SCHOOL	10830 CALLE MAR DE MARI	95-61
BUTTERFIELD RANCH	14925 GT S OVERLAND	97-68
CENTINELA STATE PRISON	2302 BROWN RD	98-87

STATE AND LOCAL RECORDS

SCH: This category contains proposed and existing school sites that are being evaluated by DTSC for possible hazardous materials contamination. In some cases, these properties may be listed in the CalSites category. depending on the level of threat to public health and safety or the. environment they pose.

A review of the SCH list, as provided by EDR, and dated 08/08/2005 has revealed that there are 3 SCH sites within the searched area.

<u>Site</u>	<u>Address</u>	<u>Map ID</u>
ELLEN BROWNING SCRIPPS ELEMENT	10380 SPRING CANYON ROA	72-63
SCRIPPS RANCH MIDDLE SCHL/RENZ	11495 CYPRESS CANYON RO	81-63
TORREY HILLS ELEMENTARY	10971 WEST OCEAN AIRE D	94-61

EXECUTIVE SUMMARY

SWF/LF: The Solid Waste Facilities/Landfill Sites records typically contain an inventory of solid waste disposal facilities or landfills in a particular state. The data come from the Integrated Waste Management Board's Solid Waste Information System (SWIS) database.

A review of the SWF/LF list, as provided by EDR, and dated 12/08/2005 has revealed that there are 6 SWF/LF sites within the searched area.

<u>Site</u>	<u>Address</u>	<u>Map ID</u>
OCOTILLO WELLS BURNSITE	5980 HWY 78	12-19
BUTTERFIELD RANCH MOBILE HOME	14925 GREAT SO. OVERLAN	42-53
ASPHALT INC/CHEVRON	12560 HWY 67	70-65
BUTTERFIELD RANCH	14925 GT S OVERLAND	97-68
OCOTILLO SOLID WASTE TRANSFER	E. OFF SHELL RD. 3 MI N	100-91
OCOTILLO SOLID WASTE SITE	SHELL CANYON; 3 MI NORT	100-91

WDS: California Water Resources Control Board - Waste Discharge System.

A review of the CA WDS list, as provided by EDR, and dated 12/19/2005 has revealed that there are 7 CA WDS sites within the searched area.

<u>Site</u>	<u>Address</u>	<u>Map ID</u>
STAGECOACH TRAIL RV 97-50031	7878 GREAT S OVERLAND S	19-26
S & S FARMS	1650 WARNOCK DRIVE	32-34
VALLEY VIEW DAIRY	1645 WARNOCK DR	32-34
SLAUGHTERHOUSE CANYON PLANT	12560 HWY 67	70-65
POWAY PLANT	10975 BEELER CANYON RD	80-63
BUTTERFIELD RANCH	14925 GT S OVERLAND	97-68
CENTINELA STATE PRISON 03-096	2302 BROWN RD	98-87

CORTESE: This database identifies public drinking water wells with detectable levels of contamination, hazardous substance sites selected for remedial action, sites with known toxic material identified through the abandoned site assessment program, sites with USTs having a reportable release and all solid waste disposal facilities from which there is known migration. The source is the California Environmental Protection Agency/Office of Emergency Information.

A review of the Cortese list, as provided by EDR, and dated 04/01/2001 has revealed that there are 10 Cortese sites within the searched area.

<u>Site</u>	<u>Address</u>	<u>Map ID</u>
COUNTY OF SAN DIEGO	25704 SAN FELIPE	18-26
DAVID MADISON PROPERTY	1865 KEYES RD	28-35
CITY SAN DIEGO - NE POLIC	13396 SALMON RIVER	47-46
SHELL SERVICE STATION #12	12929 RANCHO PENASQUITO	53-47
UNOCAL STATION #6834	12860 RANCHO PENASQUITO	53-47
MOBIL SERVICE STATION	12849 RANCHO PENASQUITO	53-47
ASPHALT, INC., CHEVRON	12560 HWY 67	70-65
ASPHALT INC/CHEVRON	12560 HWY 67	70-65
CAL MAT COMPANY	10975 BEELER CANYON RD	80-63
CENTINELA STATE PRISON 03-096	2302 BROWN RD	98-87

EXECUTIVE SUMMARY

SWRCY: A listing of recycling facilities in California.

A review of the SWRCY list, as provided by EDR, and dated 01/05/2006 has revealed that there are 2 SWRCY sites within the searched area.

<u>Site</u>	<u>Address</u>	<u>Map ID</u>
EARTH WIZE RECYCLING/STATER BR	9909 CARMEL MOUNTAIN RD	45-46,47
NEXCYCLE/VONS #81	13255 BLACK MOUNTAIN RD	48-46

LUST: The Leaking Underground Storage Tank Incident Reports contain an inventory of reported leaking underground storage tank incidents. The data come from the State Water Resources Control Board Leaking Underground Storage Tank Information System.

A review of the LUST list, as provided by EDR, and dated 01/09/2006 has revealed that there are 19 LUST sites within the searched area.

<u>Site</u>	<u>Address</u>	<u>Map ID</u>
BLU INN PARK Facility Status: Case Closed	7189 HIGHWAY 78	14-19
COUNTY OF SAN DIEGO Facility Status: Case Closed	25704 SAN FELIPE RD	18-26
DAVID MADISON PROPERTY Facility Status: Case Closed	1865 KEYES RD	28-35
ELEGANT CLEANERS CITY SAN DIEGO - NE POLICE DIV Facility Status: Preliminary site assessment underway	9912 CARMEL MOUNTAIN RD 13396 SALMON RIVER RD	45-46,47 47-46
Not reported	9370 PASEO MONTALBAN	47-46
SHELL SERVICE STATION #12929	12929 RANCHO PENASQUITO	53-47
UNOCAL STATION #6834	12860 RANCHO PENASQUITO	53-47
MOBIL / RANCHO PENASQUITOS BLV Facility Status: Case Closed	12849 RANCHO PENASQUITO	53-47
MOBIL SERVICE STATION UNOCAL SERV STAT #256834 PENASQUITOS PARK VIEW ESTATES Facility Status: Case Closed	12849 RANCHO PENASQUITO 12860 RANCHO PENASQUITO MANNIX RD	53-47 53-47 61-62
ASPHALT INC. - LAKESIDE Facility Status: Case Closed	12560 HY 67	70-65
ASPHALT, INC., CHEVRON ASPHALT INC/CHEVRON CAL MAT COMPANY GOODAN RANCH Facility Status: Case Closed	12560 HWY 67 12560 HWY 67 10975 BEELER CANYON RD 16450 SYCAMORE CANYON R	70-65 70-65 80-63 86-64
BUTTERFIELD RANCH Facility Status: Preliminary site assessment underway	14925 GT S OVERLAND	97-68
CA STATE PRISON CENTINELA Facility Status: Case Closed	2302 BROWN ROAD	98-87

EXECUTIVE SUMMARY

CA SLIC: SLIC Region comes from the California Regional Water Quality Control Board.

A review of the SLIC list, as provided by EDR, and dated 01/09/2006 has revealed that there is 1 SLIC site within the searched area.

<u>Site</u>	<u>Address</u>	<u>Map ID</u>
FIRE STATION NO. 40 Facility Status: Regulatory Review	13393 SALMON RIVER ROAD	47-46

UST: The Underground Storage Tank database contains registered USTs. USTs are regulated under Subtitle I of the Resource Conservation and Recovery Act (RCRA). The data come from the State Water Resources Control Board's Hazardous Substance Storage Container Database.

A review of the UST list, as provided by EDR, and dated 01/09/2006 has revealed that there are 11 UST sites within the searched area.

<u>Site</u>	<u>Address</u>	<u>Map ID</u>
BANNER QUEEN RANCH	36766 HIGHWAY 78	16-14,27
RAMONA MUNICIPAL WATER DIST.	22758 SAN VICENTE RD	41-51
MOBIL OIL CORP	9370 PASEO MONTALBAN	47-46
PACIFIC BELL RNPSCAU/K2V420	9554 TWIN TRAILS DR	47-46
TEXACO	9205 TWIN TRAILS DR	48-46
RANCHO PENASQUITOS EXXON	12929 RANCHO PENASQUITO	53-47
UNOCAL SERV STAT #6834-31209	12860 RANCHO PENASQUITO	53-47
RANCHO PENASQUITOS MOBIL	12849 RANCHO PENASQUITO	53-47
ARCO PRODUCTS CO STORE #5539	12640 SABRE SPRINGS PKW	56-47,63
MOBIL	10555 SCRIPPS POWAY PKW	66-63
CHEVRON	12295 SCRIPPS POWAY PKW	75-63

HIST UST: Historical UST Registered Database.

A review of the HIST UST list, as provided by EDR, and dated 10/15/1990 has revealed that there are 16 HIST UST sites within the searched area.

<u>Site</u>	<u>Address</u>	<u>Map ID</u>
RANCHO BECERRO	21959 MESA GRANDE RD	3-5
SANTA YSABEL RANCH INC	23238 HIGHWAY 79	6-6
RICHARD AND FRANCES YOUNKINS	24950 MESA GRANDE RD	7-5,10
OCOTILLO WELLS	5172 HIGHWAY 78	8-18
RANCHO CANDO	27101 MESA GRANDE RD	9-11
BURRO BEND MOBIL	6001 HIGHWAY 78	12-19
BLU-IN PARK	2189 HIGHWAY 78	15-16
O.A. CUMMING	28368 HIGHWAY 78	23-24,25
TULLOCH RANCH	28223 HIGHWAY 78	24-24,25
FIRE STATION #40	13393 SALMON RIVER RD	47-46
STATION #6834	12860 RANCHO PENASQUITO	53-47
UNION OIL SERVICE STATION #683	12860 RANCHO PENASQUITO	53-47
ROBERT HUTCHINGS	12849 RANCHO PENASQUITO	53-47
PADRE TRANSIT MIX, INC.	10975 BEELER CANYON RD	80-63
ANZA-BORREGO DESERT STATE PARK	CANEBRAKE RANGER STATIO	89-68
BUTTERFIELD RANCH	14925 GT S OVERLAND	97-68

EXECUTIVE SUMMARY

AST: The Aboveground Storage Tank database contains registered ASTs. The data come from the State Water Resources Control Board's Hazardous Substance Storage Container Database.

A review of the AST list, as provided by EDR, and dated 01/30/2006 has revealed that there are 2 AST sites within the searched area.

<u>Site</u>	<u>Address</u>	<u>Map ID</u>
FIRE STATION NO.40	13393 SALMON RIVER RD.	47-46
POWAY SITE	10975 BEELER CANYON RD.	80-63

SWEEPS: Statewide Environmental Evaluation and Planning System. This underground storage tank listing was updated and maintained by a company contacted by the SWRCB in the early 1980's. The listing is no longer updated or maintained. The local agency is the contact for more information on a site on the SWEEPS list.

A review of the SWEEPS UST list, as provided by EDR, and dated 06/01/1994 has revealed that there are 21 SWEEPS UST sites within the searched area.

<u>Site</u>	<u>Address</u>	<u>Map ID</u>
RANCHO BECERRO	21959 MESA GRANDE RD	3-5
SANTA YSABEL RANCH INC	23238 HIGHWAY 79	6-6
CA STATE VEHICLE RECREATION	5172 N HIGHWAY 78	8-18
SHENANDOAH RANCH	27220 MESA GRANDE RD	11-11
RED BARN	5965 HIGHWAY 78	12-18,19
BURRO BEND MOBIL	6001 HIGHWAY 78	12-19
SAN FELIPE STORE	26650 SAN FELIPE RD	13-12
BANNER QUEEN RANCH	36766 HIGHWAY 78	16-14,27
BANNER RECREATION RANCH	36342 HIGHWAY 78	17-14,27
COUNTY OF SAN DIEGO	25704 SAN FELIPE RD	18-26
ELEPHANT TREE RANGER STATION	7205 SPLIT MOUNTAIN RD	20-29
O.A. CUMMING	28368 HIGHWAY 78	23-24,25
TULLOCH RANCH	28223 HIGHWAY 78	24-24,25
SD COUNTY ESTATE WATER TRT	22758 SAN VICENTE RD	41-51
CITY SAN DIEGO - NE POLICE DIV	13396 SALMON RIVER RD	47-46
SDCTY-FIRE STATION #40	13393 N SALMON RIVER RD	47-46
MOBIL OIL CORP	9370 PASEO MONTALBAN	47-46
MOBIL / RANCHO PENASQUITOS BLV	12849 RANCHO PENASQUITO	53-47
UNOCAL SERV STAT #256834	12860 RANCHO PENASQUITO	53-47
CAL MAT COMPANY	10975 BEELER CANYON RD	80-63
SEELEY GOMEZ MARKET/CARLOS GOM	1805 W EVAN HEWES HWY	99-88

CHMIRS: The California Hazardous Material Incident Report System contains information on reported hazardous material incidents, i.e., accidental releases or spills. The source is the California Office of Emergency Services.

A review of the CHMIRS list, as provided by EDR, and dated 12/31/2004 has revealed that there are 26 CHMIRS sites within the searched area.

<u>Site</u>	<u>Address</u>	<u>Map ID</u>
Not reported Date Completed: 16-NOV-90	27957 OLD MINE ROAD	2-8
Not reported Date Completed: 16-JAN-89	JUNCTION 76 / 79	4-6

EXECUTIVE SUMMARY

<u>Site</u>	<u>Address</u>	<u>Map ID</u>
Not reported Date Completed: 02-NOV-91	1-5 MILEMARKER S-3 NORT	10-16,17
Not reported Date Completed: 04-AUG-90	HWY 79 / SPLIT MTN RO	12-19
Not reported Date Completed: 29-MAY-88	9900 PASEO MONTALBAN AV	43-46
Not reported	9370 PASO MONTALBAN	47-46
Not reported	9370 PASEO MONTALBON	47-46
Not reported	9370 PASEO MONTALBAN	47-46
Not reported	9370 PASEO MONTELBAN	47-46
Not reported	9410 FAIRGROVE LANE	47-46
Not reported Date Completed: 30-JUN-90	13232 SALMON RIVER ROAD	49-46
Not reported	12695 SUNDANCE AVE	50-46
Not reported	13106 AVINIDA DEL GENER	51-47
Not reported	12760 RANCHO PENASQUITO	53-47
Not reported	12825 GAMBUSA WAY	55-46,62
Not reported Date Completed: 02-JUN-88	11717 POWAY RD	56-63
Not reported Date Completed: 13-SEP-91	I-15 AT POWAY ROAD	57-47,63
Not reported Date Completed: 18-JAN-89	POWAY RD @ I15 NB OFF-R	57-47,63
Not reported	8474 HOPSEED LN	60-62
Not reported	12105 RAGWEED ST	63-62
Not reported	SCRIPTS PO-WAY	66-63
Not reported	7229 PARK VILLAGE RD	67-62
Not reported	11802 CYPRESS CANYON	77-63
Not reported	10940 E. OCEAN AIR DRIV	93-61
Not reported	2302 BROWN RD	98-87
CENTINELA STATE PRISON 03-096	2302 BROWN RD	98-87

NOTIFY 65: Notify 65 records contain facility notifications about any release that could impact drinking water and thereby expose the public to a potential health risk. The data come from the State Water Resources Control Board's Proposition 65 database.

A review of the Notify 65 list, as provided by EDR, and dated 10/21/1993 has revealed that there is 1 Notify 65 site within the searched area.

<u>Site</u>	<u>Address</u>	<u>Map ID</u>
MOBIL SOI STATION 18-G4H	12849 RANCHO PENASQUITO	53-47

EXECUTIVE SUMMARY

DRYCLEANERS: A list of drycleaner related facilities that have EPA ID numbers. These are facilities with certain SIC codes: power laundries, family and commercial; garment pressing and cleaners' agents; linen supply; coin-operated laundries and cleaning; drycleaning plants except rugs; carpet and upholster cleaning; industrial launderers; laundry and garment services.

A review of the CLEANERS list, as provided by EDR, and dated 04/18/2005 has revealed that there are 11 CLEANERS sites within the searched area.

<u>Site</u>	<u>Address</u>	<u>Map ID</u>
THE VILLAGE CLEANERS	23660 SAN VICENTE RD	38-35,51
THE VILLAGE CLEANERS AND FABRI	23660 SAN VICENTE ROAD	38-35,51
SAN VILENTE CLEANERS	23660 SAN VILENTE RD	38-35,51
PRISCILLA QUALITY CLEANERS	23660 SAN VINCENT RD	40-51
FARAHS CLEANERS & TAILORING	9724 CARMEL MTN RD	44-46
ELEGANT CLEANERS	9912 CARMEL MOUNTAIN RD	45-46,47
JULIES CLEANERS	9923 CARMEL MTN RD	45-46,47
WILLIAM CABOT CLEANERS	9878 CARMEL	45-46
RANCH CLEANERS	13173-7 BLACK MOUNTAIN	48-46
RANCH CLEANERS	13173 BLACK MOUNTAIN RD	48-46
TRIDENT CLEANERS	12265 SCRIPPS POWAY PKW	74-63

CDL: A listing of drug lab locations. Listing of a location in this database does not indicate that any illegal drug lab materials were or were not present there, and does not constitute a determination that the location either requires or does not require additional cleanup work.

A review of the CDL list, as provided by EDR, and dated 12/31/2005 has revealed that there is 1 CDL site within the searched area.

<u>Site</u>	<u>Address</u>	<u>Map ID</u>
Not reported	480 GEM LANE	34-34,35

HAZNET: The data is extracted from the copies of hazardous waste manifests received each year by the DTSC. The annual volume of manifests is typically 700,000-1,000,000 annually, representing approximately 350,000-500,000 shipments. Data from non-California manifests & continuation sheets are not included at the present time. Data are from the manifests submitted without correction, and therefore many contain some invalid values for data elements such as generator ID, TSD ID, waste category, & disposal method. The source is the Department of Toxic Substance Control is the agency

A review of the HAZNET list, as provided by EDR, and dated 12/31/2003 has revealed that there are 72 HAZNET sites within the searched area.

<u>Site</u>	<u>Address</u>	<u>Map ID</u>
REY RIVER RANCH	23503 HWY 76	4-6
SHENANDOAH RANCH	27220 MESA GRANDE RD	11-11
R.D. ENGINEERING AND CONSTRUCT	36395 HIGHWAY 78	17-14,27
COUNTY OF SAN DIEGO	25704 SAN FELIPE	18-26
SKOOTUMPAH RANCH	4295 HIGHWAY 78	22-25
RAMONA HIGH SCHOOL	1401 HANSON LN	26-34
RAMONA USD HIGH SCHOOL	1401 HANSON LANE	26-34
MARK B CHINTALA DDS	23676 SAN VICENTE RD	38-35,51
THE VILLAGE CLEANERS	23660 SAN VICENTE RD	38-35,51
THE VILLAGE CLEANERS AND FABRI	23660 SAN VICENTE ROAD	38-35,51

EXECUTIVE SUMMARY

Site	Address	Map ID
PRISCILLA QUALITY CLEANERS	23660 SAN VINCENT RD	40-51
SD COUNTY ESTATE WATER TRT	22758 SAN VICENTE RD	41-51
DAVE HOSKINS	9781 CAMINITO BOLSA	44-46
FARAHS CLEANERS & TAILORING	9724 CARMEL MTN RD	44-46
ELEGANT CLEANERS	9912 CARMEL MOUNTAIN RD	45-46,47
MYONG T CHON	9912 CARMEL MOUNTAIN RO	45-46,47
ELEGANT CLEANERS	9912 CARMEL MOUNTAIN RD	45-46,47
JILL BUYS	9912 CARMEN MOUNTAIN RD	45-46,47
CITY SAN DIEGO - NE POLICE DIV	13396 SALMON RIVER RD	47-46
CITY SAN DIEGO - NE POLIC	13396 SALMON RIVER	47-46
<i>Not reported</i>	9370 PASEO MONTALBAN	47-46
PACIFIC BELL	9554 TWIN TRAILS DR	47-46
3E COMPANY	13255 BLACK MOUNTAIN RD	48-46
EXPRESS TIRE	13181 BLACK MOUNTAIN RD	48-46
KRAGEN AUTO PARTS STORE #1026	13181 BLACK MOUNTAIN RD	48-46
RITZ CAMERA #1067	13173-1 BLACK MARKET MT	48-46
RANCH CLEANERS	13173-7 BLACK MOUNTAIN	48-46
FUGI TRUCOLOR, INC	13173-1 BLACK MTN RD	48-46
RITE AID #5665	13167 BLACK MOUNTAIN RD	48-46
THRIFTY-PAYLESS # 4115	13167 BLACK MOUNTAIN RD	48-46
EQUILON ENTERPRISES	9205 TWIN TRAILS	48-46
TEXACO	9205 TWIN TRAILS DR	48-46
SAV-ON DRUG STORE #3298	9225 TWIN TRAILS DR	48-46
SHELL	12929 RANCHO PENASQUITO	53-47
EXXON #1039	12929 RANCHO PENASQUITO	53-47
PENASQUITOS UNION 76	12860 RANCHO PENASQUITO	53-47
UNOCAL SERVICE STATION #6834	12860 RANCHO PENASQUITO	53-47
ONE HOUR MARTINIZING - RANCHO	12880 RANCHO PENASQUITO	53-47
MOBIL OIL CORPORATION 18-G4H	12849 RANCHO PENASQUITO	53-47
MOBIL SERVICE STATION	12849 RANCHO PENASQUITO	53-47
SABRE SPRINGS MEDICAL CLINIC	12650 SABRE SPRINGS PKW	56-47,63
PRESTIGE STATIONS INC #5296	12640 SABRE SPRINGS PKW	56-47,63
GORDANA MILATOVIC DDS	12640 SABRE SPRING PARK	56-47,63
ARCO PRODUCTS COMPANY	12640 SABRE SPRINGS PKW	56-47,63
SCOTT'S HAND CAR WASH	12620 SABRE SPRINGS PAR	56-47,63
ARCO FACILITY NO 05539	12610 SABRE SPRINGS PKW	56-47,63
BP WEST COAST PRODUCTS LLC 553	12610 SABRE SPRINGS PKW	56-47,63
DYE PRECISION INC	10637 SCRIPPS SUMMIT CT	62-63
DYE PRECISION, INC	10637 SCRIPPS SUMMIT CT	62-63
PHILLIPS KYLE & CONNELLY DBA B	12093 SCRIPPS SUMMIT DR	64-63
NOKIA MOBILE PHONES INC	12278 SCRIPPS SUMMIT DR	64-63
SCRIPPS ENERGY LLC	12033 SCRIPPS SUMMIT DR	66-63
EXXONMOBIL OIL CORP	10555 SCRIPPS POWAY	66-63
SAV-ON #9102	10575 SCRIPPS POWAY PKW	66-63
VONS STORE #107	10675 SCRIPPS POWAY PKW	66-63
A T SYSTEMS INC	10184 SCRIPPS POWAY PKW	69-63
REYBRO INC DBA QUALITY AUTO RE	12650 HWY 67	70-65
ASPHALT INC/CHEVRON	12560 HWY 67	70-65
MJ BAXTER DRILLING	12485 HWY 67 NO	70-65
E & D PAINTING	SCRIPPS POWAY PKWY /	73-63
TRIDENT CLEANERS	12265 SCRIPPS POWAY PKW	74-63
CHEVRON STATION NO 207541	12295 SCRIPPS POWAY PKW	75-63
CHEVRON PRODUCTS COMPANY #2075	12295 SCRIPPS POWAY PKW	75-63
E & D PAINTING	11680 WILLS CREEK RD	78-63
PARDEE HOMES	10702 CARMEL COUNTRY RD	79-61
PARDEE CONSTRUCTION CO	10702 CARMEL COUNTRY RD	79-61

EXECUTIVE SUMMARY

<u>Site</u>	<u>Address</u>	<u>Map ID</u>
CALMAT CO/POWAY (PALOMAR)	10975 BEELER CANYON RD	80-63
MARTIN MARIETTA TECHNOLOGIES	11975 BEELER CANYON RD	82-63,64
PARTY CONSTRUCTION	WHISPERING HILLS LANE	84-61
WESTERN IMAGE PAINTING INC	10546 ABALONE LANDING T	96-61
BUTTERFIELD RANCH	14925 GT S OVERLAND	97-68
CENTINELA STATE PRISON 03-096	2302 BROWN RD	98-87

Emissions Inventory Data: Toxics and criteria pollutant emissions data collected by the ARB and local air pollution agencies

A review of the EMI list, as provided by EDR, and dated 12/31/2003 has revealed that there are 13 EMI sites within the searched area.

<u>Site</u>	<u>Address</u>	<u>Map ID</u>
FARAHS CLEANERS & TAILORING	9724 CARMEL MTN RD	44-46
ELEGANT CLEANERS	9912 CARMEL MOUNTAIN RD	45-46,47
MOBIL PASEO MONTALBAN	9370 PASEO MONTALBAN	47-46
RANCH CLEANERS	13173 BLACK MOUNTAIN RD	48-46
TEXACO	9205 TWIN TRAILS DR	48-46
EXXON #1039	12929 RANCHO PENASQUITO	53-47
UNOCAL / RANCHO PENASQUITOS	12860 RANCHO PENASQUITO	53-47
ONE HOUR MARTINIZING - RANCHO	12880 RANCHO PENASQUITO	53-47
MOBIL / RANCHO PENASQUITOS BLV	12849 RANCHO PENASQUITO	53-47
ARCO #5296	12610 SABRE SPRINGS PY	56-47,63
ASPHALT INC. - LAKESIDE	12560 HY 67	70-65
CHEVRON SCRIPPS POWAY PKWY	12295 SCRIPPS POWAY PY	75-63
CAL MAT COMPANY	10975 BEELER CANYON RD	80-63

TRIBAL RECORDS

Indian Lands: This map layer portrays Indian administered lands of the United States that have any area equal to or greater than 640 acres.

A review of the INDIAN RESERV list, as provided by EDR, and dated 12/31/2004 has revealed that there are 5 INDIAN RESERV sites within the searched area.

<u>Site</u>	<u>Address</u>	<u>Map ID</u>
SANTA YSABEL INDIAN RESERVATIO		0-4,5,6
MESA GRANDE INDIAN RESERVATION		0-5,10,11
SANTA YSABEL INDIAN RESERVATIO		0-6,7,11
MESA GRANDE INDIAN RESERVATION		0-10
BARONA RANCHERIA		0-50,51,66

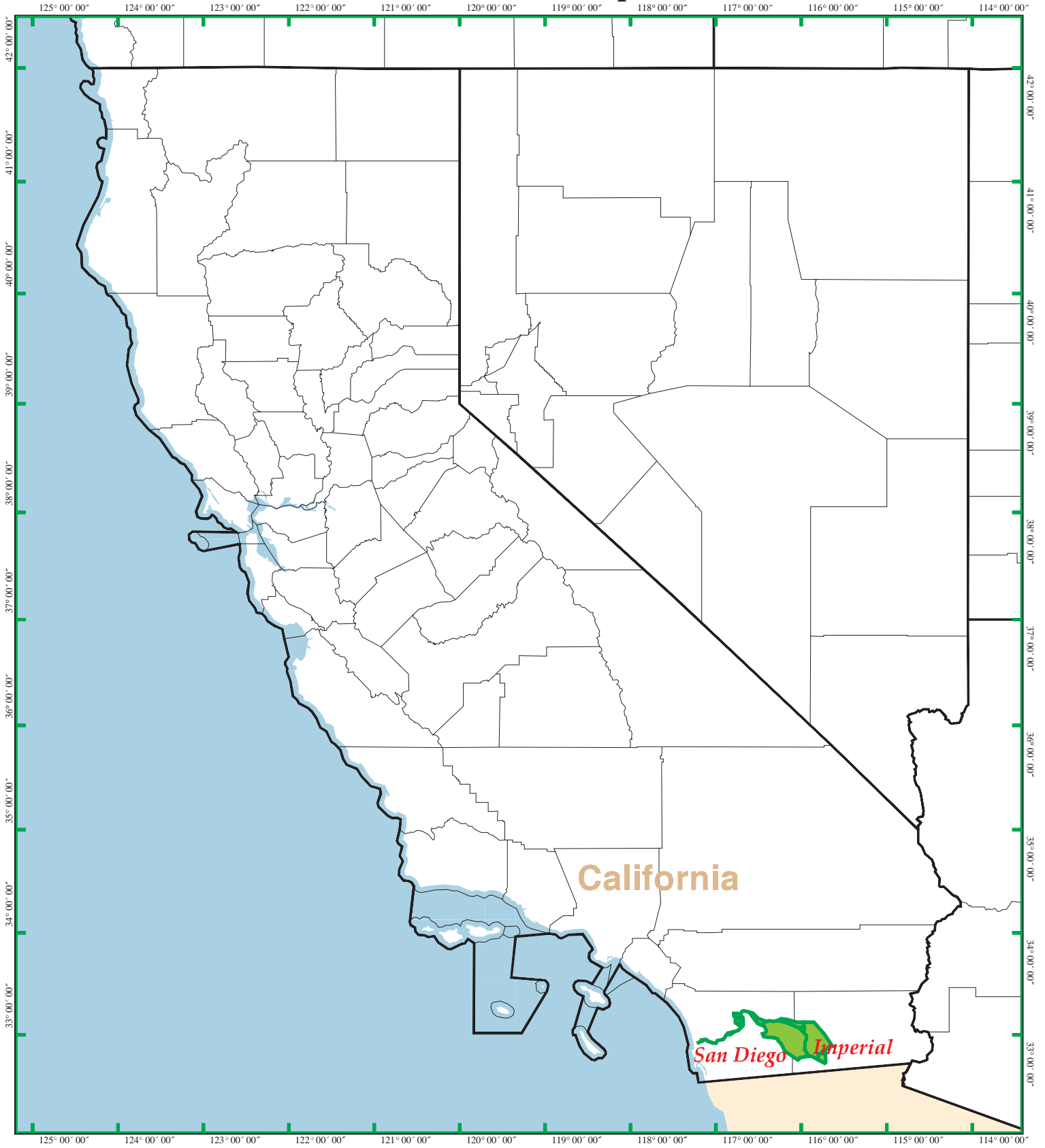
EXECUTIVE SUMMARY

Please refer to the end of the findings report for unmapped orphan sites due to poor or inadequate address information.

Section 1

Overview and Key Map

Overview Map



EDR DataMap(TM) - Environmental Atlas(TM)

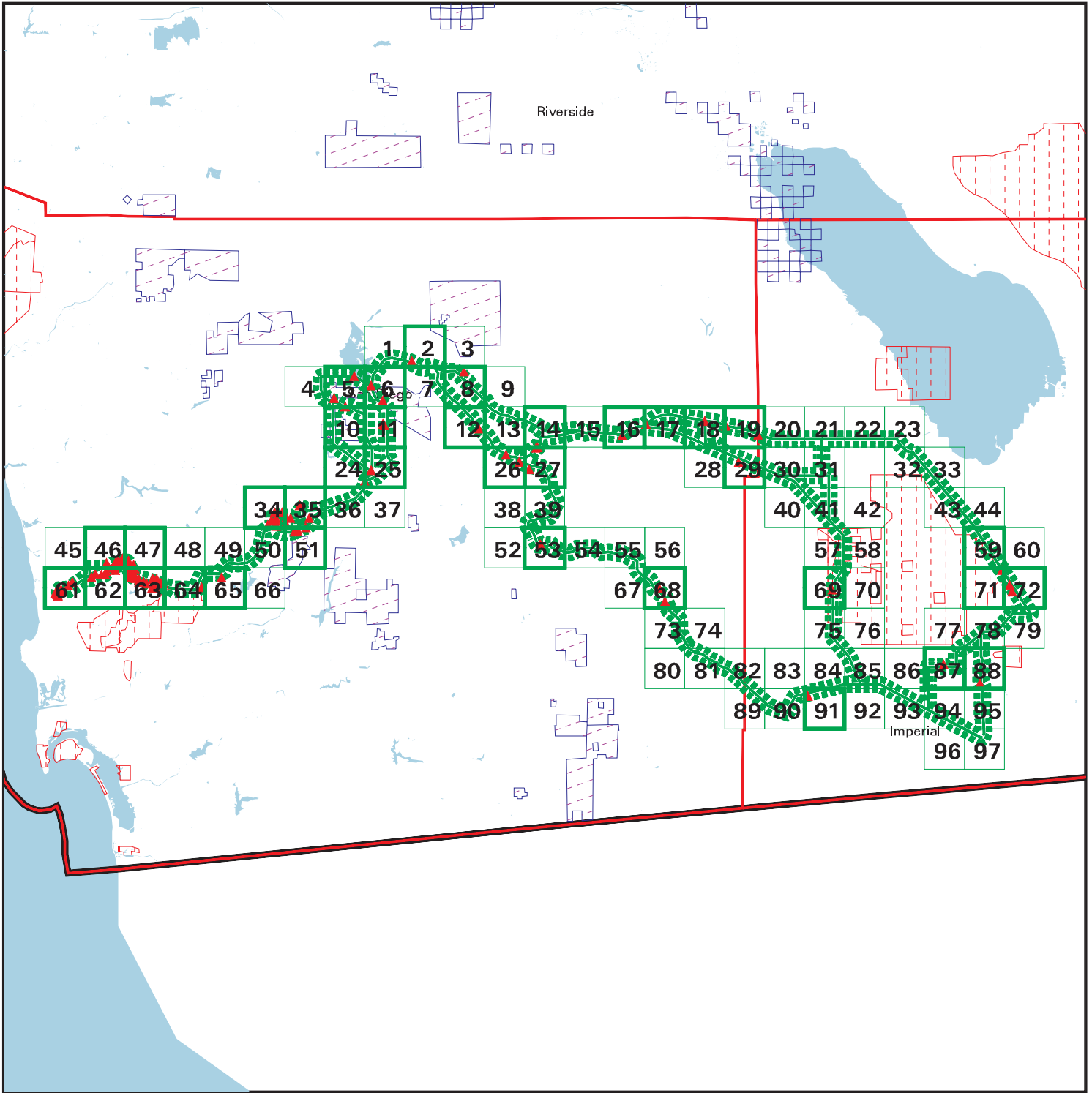
Sunrise Power Link



Copyright © 2006 EDR, Inc. © 2006 Tele Atlas Ref. 07/2005.



Key Map

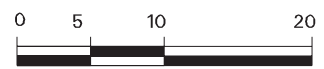


EDR DataMap(TM) - Environmental Atlas(TM)

Sunrise Power Link

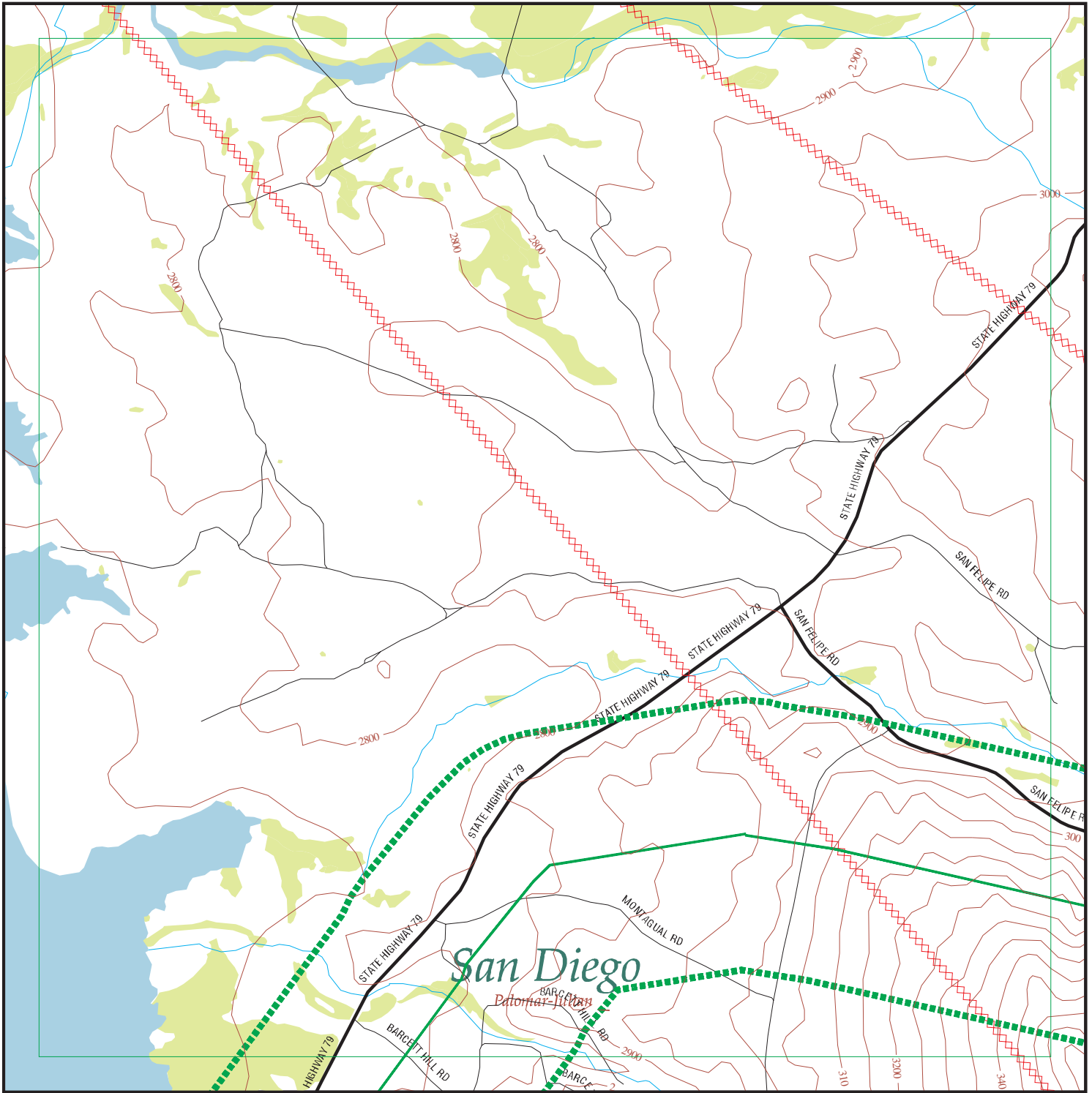
Legend

- | | | | | |
|---------------|----------------|-------------------------|-------------------|--------------|
| Roads | Waterways | Powerlines | Water | Listed Sites |
| Major Roads | Railroads | Pipelines | Superfund Sites | |
| Contour Lines | Study Boundary | Fault Lines | Federal DOD Sites | |
| | | Indian Reservations BIA | | |



Scale in Miles

Focus Map 1



EDR DataMap™ - Environmental Atlas™

Sunrise Power Link

Legend

- | | | | | |
|---------------|----------------|-------------------------|-------------------|--------------|
| Roads | Waterways | Powerlines | Water | Listed Sites |
| Major Roads | Railroads | Pipelines | Superfund Sites | |
| Contour Lines | Study Boundary | Fault Lines | Federal DOD Sites | |
| Wetlands | | Indian Reservations BIA | | |

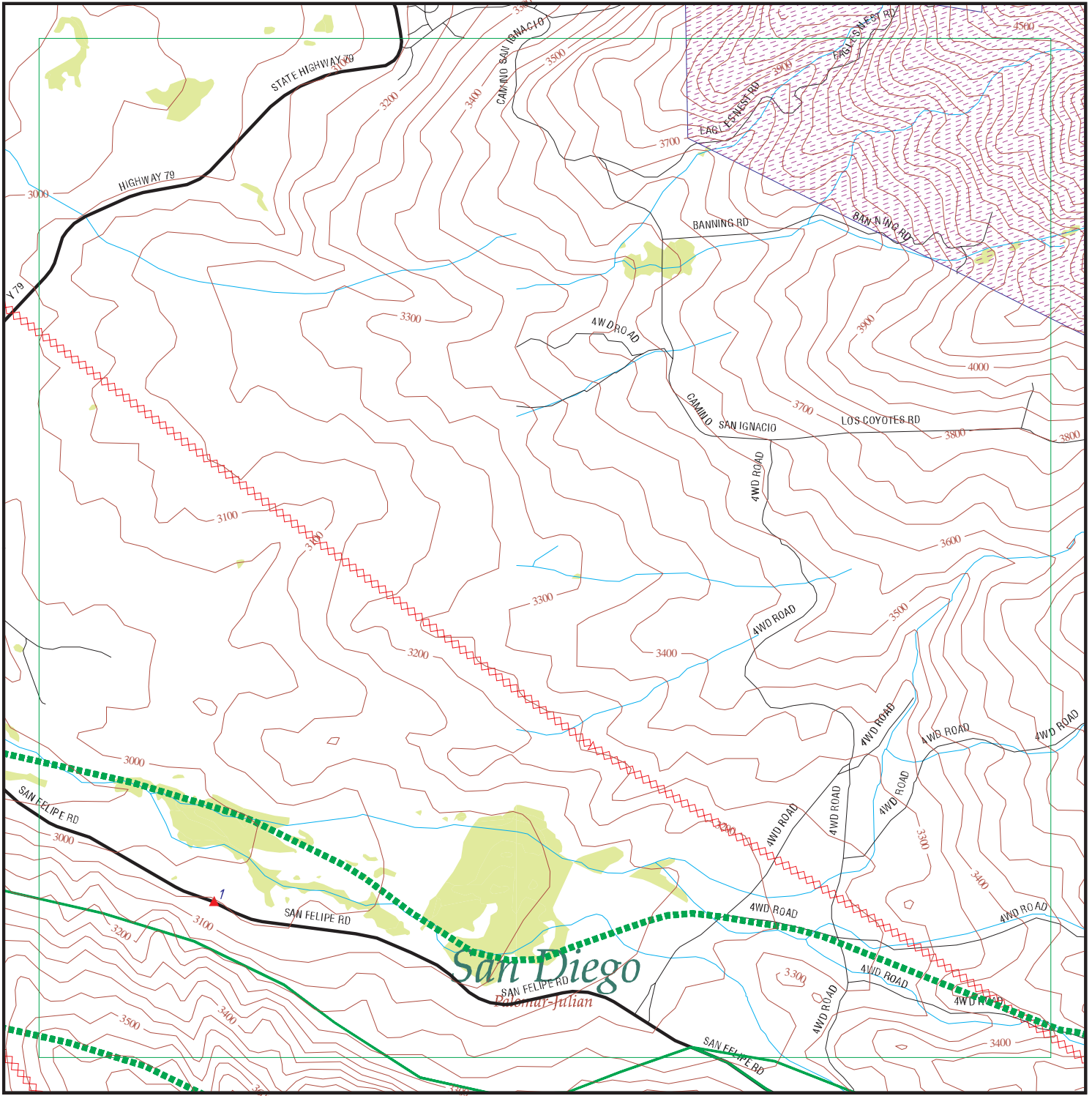


Scale in Miles

FOCUS MAP 1 ORPHAN SUMMARY

City	EDR ID	Site Name	Site Address	Zip	Database(s)
SANTA YSABEL	S104565916	ERNEST MONETTI	30350 HWY 78	92070	HAZNET
SANTA YSABEL	1000419440	CALTRANS LAKE HENSHAW MTC STA	ROUTE 79 STAR ROUTE	92070	RCRA-SQG, FINDS
SANTA YSABEL	S107145072	CALTRANS LK HENSHAW LANNY CHRONERT MS57	ROUTE 79 STAR ROUTE	92070	HAZNET
SANTA YSABEL	S103678483	ERNEST MORETTI	CORNER OF HWY 78 / 79	92070	HAZNET
SANTA YSABEL	S104574878	CALTRANS DISTRICT 11-LAKE HENSHAW MAINT	ROUTE 79 STAR ROUTE	92070	HAZNET
SUNSHINE SUMMIT	S106879803	SD CNTY RCS SUNSHINE SUMMIT (S	35469 SR-79	92086	San Diego Co. HMMD
WARNER SPGS	S107148402	SUNSHINE SUMMIT INC	35230 HWY 79	92086	HAZNET
WARNER SPRING	S106071113	VERIZON WIRELESS - WARNER HOT	31652 SR-79	92086	San Diego Co. HMMD
WARNER SPRINGS	A100176447	OAK GROVE STATION	37560 HWY. 79	92086	AST
WARNER SPRINGS	S102434866	PACIFIC BELL AT WARNER SPRINGS	HWY 79	92086	LUST, Cortese
WARNER SPRINGS	S104572294	OAK GROVE FIRE STATION	37560 HWY 79 SOUTH	92086	HAZNET
WARNER SPRINGS	S105033937	PUERTA LA CRUZ CC#14	32363 HWY 79	92086	HAZNET
WARNER SPRINGS	S106060458	WARNER SPRINGS RANCH SERV STN	31652 HWY 79	92086	San Diego Co. HMMD
WARNER SPRINGS	S106060549	WARNER UNION SCHOOL DISTRICT	30951 HWY 79	92086	San Diego Co. HMMD
WARNER SPRINGS	S106061794	CDF-PUERTA LA CRUZ C C	32363 HWY 79	92086	San Diego Co. HMMD
WARNER SPRINGS	S106061795	SUNSHINE SUMMIT STORE	35150 HWY 79	92086	San Diego Co. HMMD
WARNER SPRINGS	S106061796	CDF-WARNER SPRINGS STATION	31049 HWY 79	92086	San Diego Co. HMMD
WARNER SPRINGS	S106061797	SBC WNSPCA12/DB186	HWY 79	92086	San Diego Co. HMMD
WARNER SPRINGS	S106061852	OAK GROVE STATION USDA FOREST	37560 HWY 79	92086	San Diego Co. HMMD
WARNER SPRINGS	S106061860	WARNER SPRINGS	HWY 79	92086	San Diego Co. HMMD
WARNER SPRINGS	S106061934	V&M SUNSHINE SUMMIT	35230 HWY 79	92086	San Diego Co. HMMD
WARNER SPRINGS	S106062342	STRICKLAND AUTOMOTIVE	35230 HWY 79	92086	San Diego Co. HMMD
WARNER SPRINGS	S106063070	WARNER SPRINGS AIRPORT	31930 HWY 79	92086	San Diego Co. HMMD
WARNER SPRINGS	S106063491	WARNER SPRINGS RANCH	31425 HWY 79	92086	San Diego Co. HMMD
WARNER SPRINGS	S106064937	COUNTY LINE FEED & LIQUOR	23446 HWY 79	92086	San Diego Co. HMMD
WARNER SPRINGS	S106069414	USN REMOTE TRAINING SITE	32631 HWY 79	92086	San Diego Co. HMMD
WARNER SPRINGS	S106932269	SKY SAILING	31930 HIGHWAY 79	92086	SWEEPS UST
WARNER SPRINGS	S106934229	WARNER SPRINGS	HIGHWAY 79	92086	SWEEPS UST
WARNER SPRINGS	S106934231	WARNER SPRINGS RANCH SERV STN	31652 HIGHWAY 79	92086	SWEEPS UST
WARNER SPRINGS	S106934398	WESTFORK HONOR CAMP - STATION	HWY 79 5 MI NORH WAR	92086	SWEEPS UST
WARNER SPRINGS	U001572518	WARNER SPRINGS	HIGHWAY 79 38 N/O WARNER SPRIN	92086	HIST UST
WARNER SPRINGS	U003942889	V&M SUNSHINE SUMMIT	35230 HIGHWAY 79	92086	UST
WARNER SPRINGS	U001572521	WESTFORK HONOR CAMP - STATION	HIGHWAY 79, 5 MILE NORTH - WAR	92086	HIST UST
WARNER SPRINGS	S103679414	US NAVY UNDERSEA WARFARE ENG STA	NORTHWEST HWY 79	92086	HAZNET
WARNER SPRINGS	S101272850	SERE CAMP, WARNER SPRINGS	NORTH OF RTE. 79 ON LOST VALLEY RD.	92086	REF
WARNER SPRINGS	S106932667	SUMMET CENTER	SMT CT HWY 79	92086	SWEEPS UST

Focus Map 2

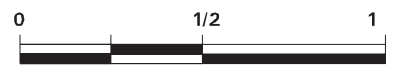


EDR DataMap™ - Environmental Atlas™

Sunrise Power Link

Legend

- | | | | | |
|---------------|----------------|-------------------------|-------------------|--------------|
| Roads | Waterways | Powerlines | Water | Listed Sites |
| Major Roads | Railroads | Pipelines | Superfund Sites | |
| Contour Lines | Study Boundary | Fault Lines | Federal DOD Sites | |
| Wetlands | | Indian Reservations BIA | | |



Scale in Miles

FOCUS MAP 2 SUMMARY

<u>Database</u>	<u>Total Plotted</u>
<u>FEDERAL RECORDS</u>	
NPL	0
Proposed NPL	0
Delisted NPL	0
NPL RECOVERY	0
CERCLIS	0
CERC-NFRAP	0
CORRACTS	0
RCRA TSD	0
RCRA Lg. Quan. Gen.	0
RCRA Sm. Quan. Gen.	0
ERNS	0
HMIRS	0
US ENG CONTROLS	0
US INST CONTROL	0
DOD	0
FUDS	0
US BROWNFIELDS	0
CONSENT	0
ROD	0
UMTRA	0
ODI	0
TRIS	0
TSCA	0
FTTS	0
SSTS	0
PADS	0
MLTS	0
MINES	0
FINDS	0
RAATS	0
<u>STATE AND LOCAL RECORDS</u>	
AWP	0
Cal-Sites	0
CA Bond Exp. Plan	0
NFA	0
NFE	0
REF	0
SCH	0
Toxic Pits	0
State Landfill	0
CA WDS	0
WMUDS/SWAT	0
Cortese	0
SWRCY	0
LUST	0
CA FID UST	0

FOCUS MAP 2 SUMMARY

<u>Database</u>	<u>Total Plotted</u>
SLIC	0
UST	0
HIST UST	0
AST	0
SWEEPS UST	0
CHMIRS	0
Notify 65	0
DEED	0
VCP	0
DRYCLEANERS	0
WIP	0
CDL	0
HAZNET	0
EMI	0
 <u>TRIBAL RECORDS</u>	
INDIAN RESERV	0
INDIAN LUST	0
INDIAN UST	0
 <u>EDR PROPRIETARY RECORDS</u>	
Manufactured Gas Plants	0

NOTES:

Sites may be listed in more than one database

MAP FINDINGS
FOCUS MAP 2

Map ID	Site	Database(s)	EPA ID Number
1	VISTA IRRIGATION DISTRICT 29189 SAN FELIPE RD WARNER SPRINGS, CA 92086	San Diego Co. HMMD	S104753093 N/A
	<p>HMMD:</p> <p>Facility ID: 132275</p> <p>Inactive Indicator: Inactive</p> <p>SIC: Not reported</p> <p>Owner: Not reported</p> <p>Mailing Address: VISTA CA 92083</p> <p>Corporate Code: Not reported</p> <p>Census Tract #: 209</p> <p>Inspection Date: Not reported</p> <p>Inspector Name: Not reported</p> <p>Facility Contact: PAUL DOREY</p> <p>Property Owner: VISTA IRRIGATION DISTRICT</p> <p>PO Address: 00000</p> <p>Tank Owner: Not reported</p> <p>TO Address: Not reported</p> <p>Last Update: 05/10/05</p> <p>Last Delinquent Letter: Not reported</p> <p>Last Letter Type: Not reported</p> <p>Violation Notice Issued: Not reported</p> <p>Map Code/Business Plan on File: Not reported</p> <p>Business Plan Acceptance Date: Not reported</p> <p>Reinspection Date Y2K Compatible: Not reported</p> <p>HMMD DISCLOSURE INVENTORY:</p> <p>Chemical Name: Not reported</p> <p>Case Number: Not reported</p> <p>Item Number: Not reported</p> <p>Stored at 1 Time: Not reported</p> <p>Measurement Units: Not reported</p> <p>Carcinogen: No</p> <p>Quantity Stored At One Time: Not reported</p> <p>Annual Quantity String: Not reported</p> <p>1st Hazard Category: Not reported</p> <p>2nd Hazard Category: Not reported</p> <p>HMMD UNDERGROUND TANKS:</p> <p>Tank Number: T001</p> <p>Capacity (Gal): 550</p> <p>Waste or Product: Not reported</p> <p>HMMD WASTE STREAMS:</p> <p>Inspection Date: Not reported</p> <p>Waste Code: Not reported</p> <p>Qty at Inspection: Not reported</p> <p>Measurement Unit: Not reported</p> <p>Treatment Method: Not reported</p> <p>Waste Description: Not reported</p> <p>Carcinogen: No</p> <p>Carcinogen: No</p> <p>Quantity String: Not reported</p> <p>HMMD VIOLATIONS:</p> <p>Inspection Date: Not reported</p> <p>Waste Code: Not reported</p> <p>Type of Violation: Not reported</p>	<p>Business Code: 6HK03</p> <p>Permit Expiration: Not reported</p> <p>2nd Name: Not reported</p> <p>Fire Dept District: Warner Springs Ranch Owners Association</p> <p>EPA ID: Not reported</p> <p>Reinspection Date: Not reported</p> <p>Gas Station: Not reported</p> <p>Delinquent Flag: Not Delinquent</p> <p>Facility Phone : 619-724-8811</p> <p>Annual Qty String: Not reported</p> <p>Tank ID Number: AT2750</p> <p>Tank Exempt: Not reported</p> <p>Tank Contents: Not reported</p> <p>Waste Item #: Not reported</p> <p>Waste Name: Not reported</p> <p>Annual Quantity: Not reported</p> <p>Storage Method: Not reported</p> <p>Haz Waste Hauler: Not reported</p> <p>Annual Qty String: Not reported</p> <p>Occurrences: Not reported</p>	

MAP FINDINGS
FOCUS MAP 2

<u>Map ID</u>	<u>Site</u>	<u>Database(s)</u>	<u>EPA ID Number</u>
---------------	-------------	--------------------	----------------------

VISTA IRRIGATION DISTRICT (Continued)

S104753093

Violation Description:

[Click this hyperlink](#) while viewing on your computer to access additional CA HMMMD detail in the EDR Site Report.

FOCUS MAP 2 ORPHAN SUMMARY

City	EDR ID	Site Name	Site Address	Zip	Database(s)
SUNSHINE SUMMIT	S106879803	SD CNTY RCS SUNSHINE SUMMIT (S	35469 SR-79	92086	San Diego Co. HMMD
WARNER SPGS	S107148402	SUNSHINE SUMMIT INC	35230 HWY 79	92086	HAZNET
WARNER SPRING	S106071113	VERIZON WIRELESS - WARNER HOT	31652 SR-79	92086	San Diego Co. HMMD
WARNER SPRINGS	A100176447	OAK GROVE STATION	37560 HWY. 79	92086	AST
WARNER SPRINGS	S102434866	PACIFIC BELL AT WARNER SPRINGS	HWY 79	92086	LUST, Cortese
WARNER SPRINGS	S104572294	OAK GROVE FIRE STATION	37560 HWY 79 SOUTH	92086	HAZNET
WARNER SPRINGS	S105033937	PUERTA LA CRUZ CC#14	32363 HWY 79	92086	HAZNET
WARNER SPRINGS	S106060458	WARNER SPRINGS RANCH SERV STN	31652 HWY 79	92086	San Diego Co. HMMD
WARNER SPRINGS	S106060549	WARNER UNION SCHOOL DISTRICT	30951 HWY 79	92086	San Diego Co. HMMD
WARNER SPRINGS	S106061794	CDF-PUERTA LA CRUZ C C	32363 HWY 79	92086	San Diego Co. HMMD
WARNER SPRINGS	S106061795	SUNSHINE SUMMIT STORE	35150 HWY 79	92086	San Diego Co. HMMD
WARNER SPRINGS	S106061796	CDF-WARNER SPRINGS STATION	31049 HWY 79	92086	San Diego Co. HMMD
WARNER SPRINGS	S106061797	SBC WNSPCA12/DB186	HWY 79	92086	San Diego Co. HMMD
WARNER SPRINGS	S106061852	OAK GROVE STATION USDA FOREST	37560 HWY 79	92086	San Diego Co. HMMD
WARNER SPRINGS	S106061860	WARNER SPRINGS	HWY 79	92086	San Diego Co. HMMD
WARNER SPRINGS	S106061934	V&M SUNSHINE SUMMIT	35230 HWY 79	92086	San Diego Co. HMMD
WARNER SPRINGS	S106062342	STRICKLAND AUTOMOTIVE	35230 HWY 79	92086	San Diego Co. HMMD
WARNER SPRINGS	S106063070	WARNER SPRINGS AIRPORT	31930 HWY 79	92086	San Diego Co. HMMD
WARNER SPRINGS	S106063491	WARNER SPRINGS RANCH	31425 HWY 79	92086	San Diego Co. HMMD
WARNER SPRINGS	S106064937	COUNTY LINE FEED & LIQUOR	23446 HWY 79	92086	San Diego Co. HMMD
WARNER SPRINGS	S106069414	USN REMOTE TRAINING SITE	32631 HWY 79	92086	San Diego Co. HMMD
WARNER SPRINGS	S106932269	SKY SAILING	31930 HIGHWAY 79	92086	SWEEPS UST
WARNER SPRINGS	S106934229	WARNER SPRINGS	HIGHWAY 79	92086	SWEEPS UST
WARNER SPRINGS	S106934231	WARNER SPRINGS RANCH SERV STN	31652 HIGHWAY 79	92086	SWEEPS UST
WARNER SPRINGS	S106934398	WESTFORK HONOR CAMP - STATION	HWY 79 5 MI NORH WAR	92086	SWEEPS UST
WARNER SPRINGS	U001572518	WARNER SPRINGS	HIGHWAY 79 38 N/O WARNER SPRIN	92086	HIST UST
WARNER SPRINGS	U003942889	V&M SUNSHINE SUMMIT	35230 HIGHWAY 79	92086	UST
WARNER SPRINGS	U001572521	WESTFORK HONOR CAMP - STATION	HIGHWAY 79, 5 MILE NORTH - WAR	92086	HIST UST
WARNER SPRINGS	S103679414	US NAVY UNDERSEA WARFARE ENG STA	NORTHWEST HWY 79	92086	HAZNET
WARNER SPRINGS	S101272850	SERE CAMP, WARNER SPRINGS	NORTH OF RTE. 79 ON LOST VALLEY RD.	92086	REF
WARNER SPRINGS	S106932667	SUMMET CENTER	SMT CT HWY 79	92086	SWEEPS UST