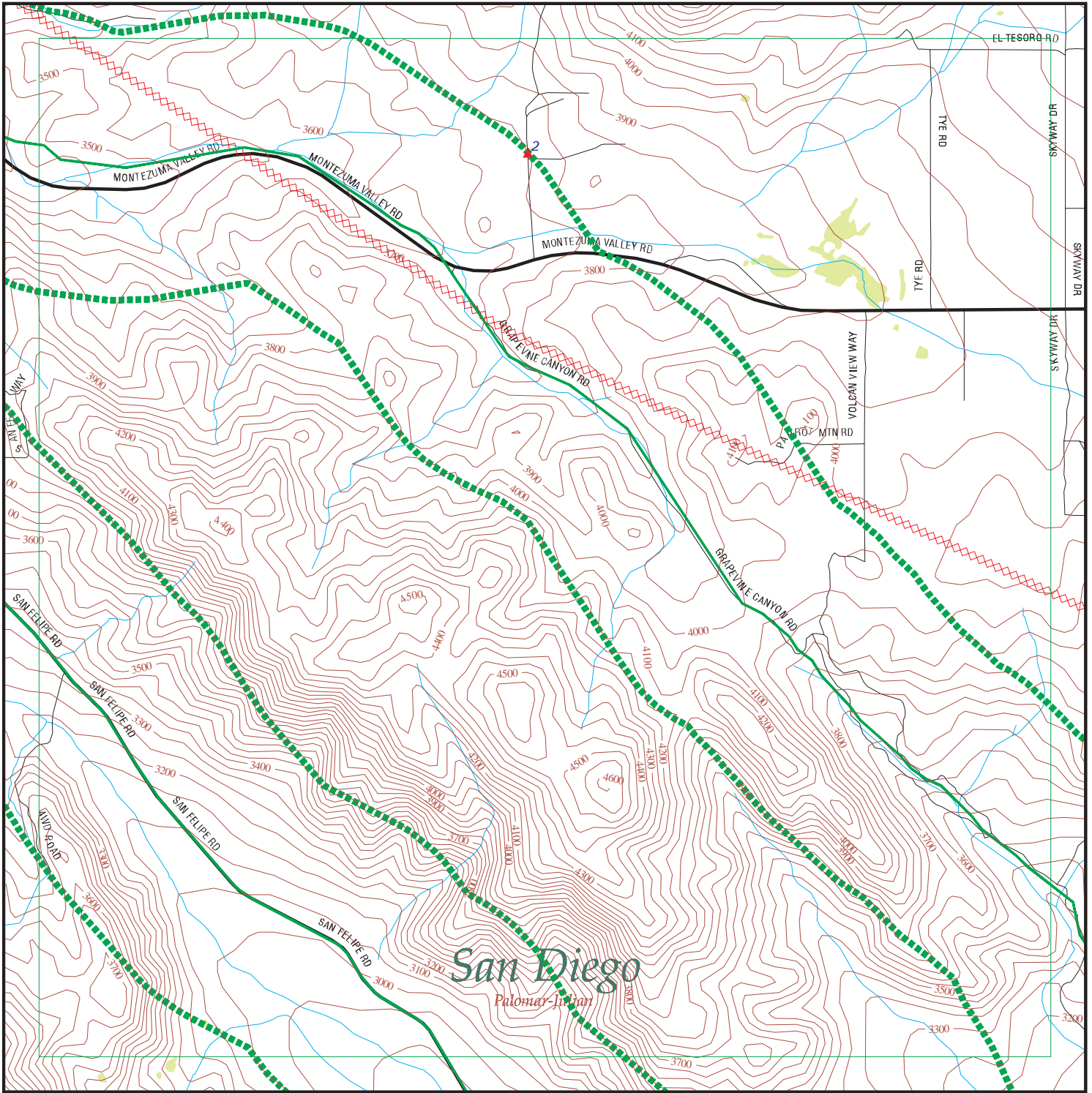


# Focus Map 8

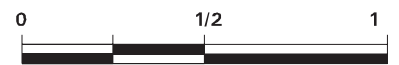


EDR DataMap™ - Environmental Atlas™

## Sunrise Power Link

### Legend

- |               |                         |             |                   |              |
|---------------|-------------------------|-------------|-------------------|--------------|
| Roads         | Waterways               | Powerlines  | Water             | Listed Sites |
| Major Roads   | Railroads               | Pipelines   | Superfund Sites   |              |
| Contour Lines | Study Boundary          | Fault Lines | Federal DOD Sites |              |
| Wetlands      | Indian Reservations BIA |             |                   |              |



Scale in Miles

FOCUS MAP 8 SUMMARY

<u>Database</u>	<u>Total Plotted</u>
<b><u>FEDERAL RECORDS</u></b>	
NPL	0
Proposed NPL	0
Delisted NPL	0
NPL RECOVERY	0
CERCLIS	0
CERC-NFRAP	0
CORRACTS	0
RCRA TSD	0
RCRA Lg. Quan. Gen.	0
RCRA Sm. Quan. Gen.	0
ERNS	0
HMIRS	0
US ENG CONTROLS	0
US INST CONTROL	0
DOD	0
FUDS	0
US BROWNFIELDS	0
CONSENT	0
ROD	0
UMTRA	0
ODI	0
TRIS	0
TSCA	0
FTTS	0
SSTS	0
PADS	0
MLTS	0
MINES	0
FINDS	0
RAATS	0
<b><u>STATE AND LOCAL RECORDS</u></b>	
AWP	0
Cal-Sites	0
CA Bond Exp. Plan	0
NFA	0
NFE	0
REF	0
SCH	0
Toxic Pits	0
State Landfill	0
CA WDS	0
WMUDS/SWAT	0
Cortese	0
SWRCY	0
LUST	0
CA FID UST	0

FOCUS MAP 8 SUMMARY

<u>Database</u>	<u>Total Plotted</u>
SLIC	0
UST	0
HIST UST	0
AST	0
SWEEPS UST	0
CHMIRS	1
Notify 65	0
DEED	0
VCP	0
DRYCLEANERS	0
WIP	0
CDL	0
HAZNET	0
EMI	0
 <b><u>TRIBAL RECORDS</u></b>	
INDIAN RESERV	0
INDIAN LUST	0
INDIAN UST	0
 <b><u>EDR PROPRIETARY RECORDS</u></b>	
Manufactured Gas Plants	0

NOTES:

Sites may be listed in more than one database

MAP FINDINGS  
FOCUS MAP 8

Map ID	Site	Database(s)	EPA ID Number
2	<p><b>27957 OLD MINE ROAD RANCHITA, CA 92066</b></p> <p>CHMIRS:  OES Control Number: 9014068  Extent of Release: Not reported  Property Use: Residential  Incident Date: 16-NOV-90  <b>Date Completed: 16-NOV-90</b>  Time Completed : 2100  Agency Id Number : 37717  Agency Incident Number : UNKNOWN  OES Incident Number : 9014068  Time Notified : 1200  Surrounding Area : 400  Estimated Temperature : 65  Property Management : P  More Than Two Substances Involved? : N  Special Studies 1 : Not reported  Special Studies 2 : Not reported  Special Studies 3 : Not reported  Special Studies 4 : Not reported  Special Studies 5 : Not reported  Special Studies 6 : Not reported  Resp Agncy Personel # Of Decontaminated : 0  Others Number Of Decontaminated : 0  Others Number Of Injuries : 0  Others Number Of Fatalities : 0  Vehicle Make/year : Not reported  Vehicle License Number : Not reported  Vehicle State : Not reported  Vehicle Id Number : Not reported  CA/DOT/PUC/ICC Number : Not reported  Company Name : Not reported  Reporting Officer Name/ID : STEVEN DURHAM  Report Date : 19-NOV-90  Comments : No  Facility Telephone Number : 619 236-2222  Waterway Involved : Not reported  Waterway : Not reported  Spill Site : Not reported  Cleanup By : Not reported  Containment : Not reported  What Happened : Not reported  Type : Not reported  Other : Not reported  Substance : Not Reported  E Date : 18-JUN-91  Contained : Not reported  Site Type : Not reported  Evacuations : Not reported  Num Of Injuries : Not reported  Num Of Fatalities : Not reported  Date/Time : Not reported  Year : 88-92  Agency : Not reported  BBLS : Not reported  Cups : Not reported</p>	CHMIRS	S100279940 N/A

MAP FINDINGS  
FOCUS MAP 8

<u>Map ID</u>	<u>Site</u>	<u>Database(s)</u>	<u>EPA ID Number</u>
---------------	-------------	--------------------	----------------------

**(Continued)**

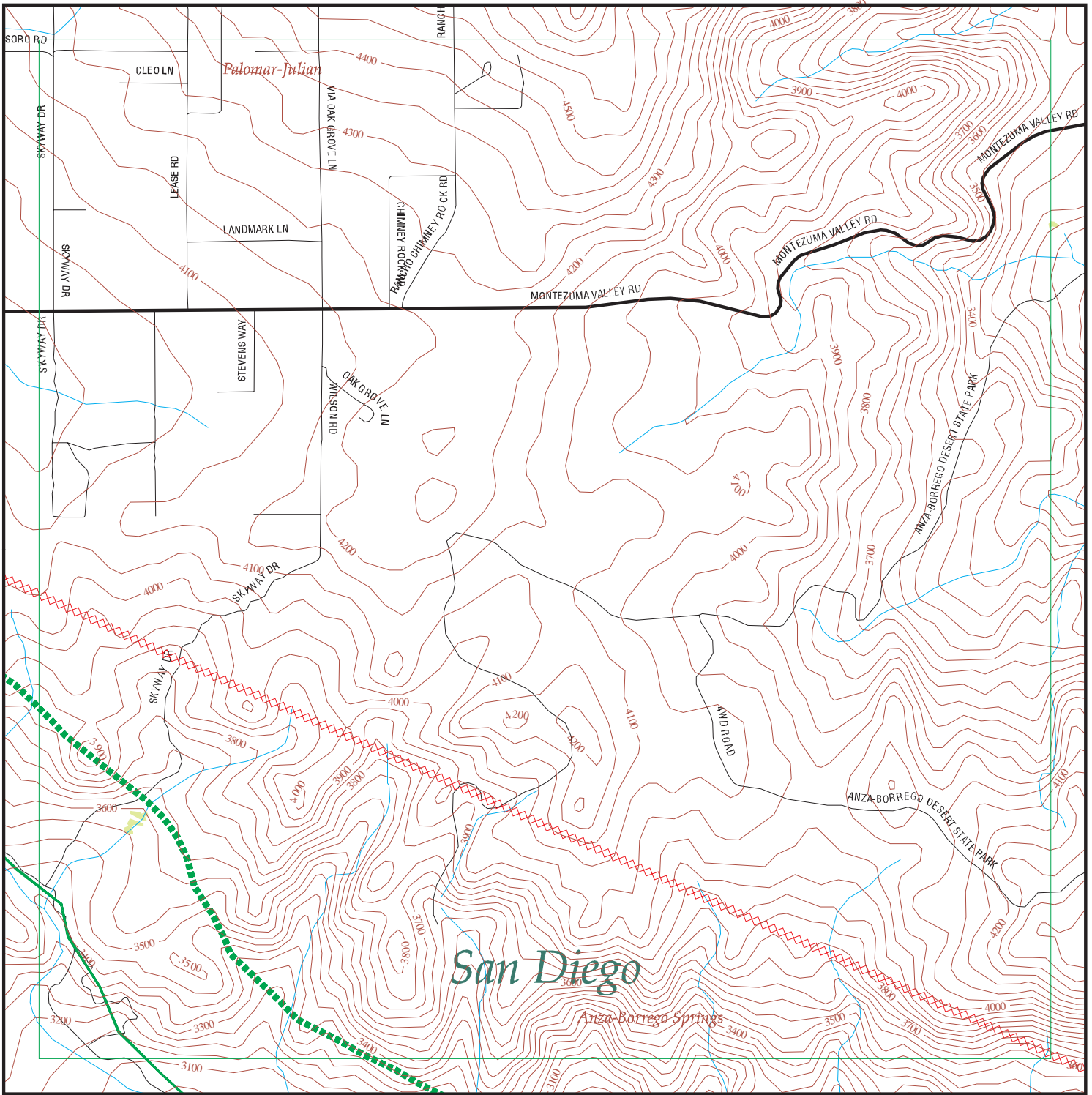
**S100279940**

CUFT :	Not reported
Gallons :	Not reported
Grams :	Not reported
Pounds :	Not reported
Liters :	Not reported
Ounces :	Not reported
Pints :	Not reported
Quarts :	Not reported
Sheen :	Not reported
Tons :	Not reported
Unknown :	Not reported
Description :	Not reported
Incident date :	Not reported
Admin Agency :	Not reported
OES date :	Not reported
OES time :	Not reported
OES notification :	Not reported
Amount :	Not reported

FOCUS MAP 8 ORPHAN SUMMARY

City	EDR ID	Site Name	Site Address	Zip	Database(s)
JULIAN	S105085395	JULIAN UNION ELEMENTARY SCHOOL DISTRICT	1704 HWY 78	92036	HAZNET
JULIAN	S105725973	JULIAN AUTO BODY & PAINT	3582 HWY 78	92036	HAZNET, San Diego Co. HMMD
JULIAN	S106088895	VIRGIL & JOAN HAMBLIN	3882 HWY 79	92036	HAZNET
JULIAN	S104569242	CNTY SAN DIEGO/DEPT GENERAL SERVICES	39545 GREAT SO STAGE ROUTE OF 1849	92036	HAZNET
JULIAN	S105088837	SAN DIEGO COUNTY - ENVIRO HEALTH	1524 N HWY 78	92036	HAZNET
JULIAN	S104735567	FORMER AT & T ULIAN FACILITY	23690 VOLCAN RD	92036	LUST, San Diego Co. HMMD, SWEEP UST
JULIAN	S103619760	ANTHONY MALONEY	100 YDS FROM HWY 78, 5 MILES	92036	HAZNET
SUNSHINE SUMMIT	S106879803	SD CNTY RCS SUNSHINE SUMMIT (S	35469 SR-79	92086	San Diego Co. HMMD
WARNER SPGS	S107148402	SUNSHINE SUMMIT INC	35230 HWY 79	92086	HAZNET
WARNER SPRING	S106071113	VERIZON WIRELESS - WARNER HOT	31652 SR-79	92086	San Diego Co. HMMD
WARNER SPRINGS	A100176447	OAK GROVE STATION	37560 HWY. 79	92086	AST
WARNER SPRINGS	S102434866	PACIFIC BELL AT WARNER SPRINGS	HWY 79	92086	LUST, Cortese
WARNER SPRINGS	S104572294	OAK GROVE FIRE STATION	37560 HWY 79 SOUTH	92086	HAZNET
WARNER SPRINGS	S105033937	PUERTA LA CRUZ CC#14	32363 HWY 79	92086	HAZNET
WARNER SPRINGS	S106060458	WARNER SPRINGS RANCH SERV STN	31652 HWY 79	92086	San Diego Co. HMMD
WARNER SPRINGS	S106060549	WARNER UNION SCHOOL DISTRICT	30951 HWY 79	92086	San Diego Co. HMMD
WARNER SPRINGS	S106061794	CDF-PUERTA LA CRUZ C C	32363 HWY 79	92086	San Diego Co. HMMD
WARNER SPRINGS	S106061795	SUNSHINE SUMMIT STORE	35150 HWY 79	92086	San Diego Co. HMMD
WARNER SPRINGS	S106061796	CDF-WARNER SPRINGS STATION	31049 HWY 79	92086	San Diego Co. HMMD
WARNER SPRINGS	S106061797	SBC WNSPCA12/DB186	HWY 79	92086	San Diego Co. HMMD
WARNER SPRINGS	S106061852	OAK GROVE STATION USDA FOREST	37560 HWY 79	92086	San Diego Co. HMMD
WARNER SPRINGS	S106061860	WARNER SPRINGS	HWY 79	92086	San Diego Co. HMMD
WARNER SPRINGS	S106061934	V&M SUNSHINE SUMMIT	35230 HWY 79	92086	San Diego Co. HMMD
WARNER SPRINGS	S106062342	STRICKLAND AUTOMOTIVE	35230 HWY 79	92086	San Diego Co. HMMD
WARNER SPRINGS	S106063070	WARNER SPRINGS AIRPORT	31930 HWY 79	92086	San Diego Co. HMMD
WARNER SPRINGS	S106063491	WARNER SPRINGS RANCH	31425 HWY 79	92086	San Diego Co. HMMD
WARNER SPRINGS	S106064937	COUNTY LINE FEED & LIQUOR	23446 HWY 79	92086	San Diego Co. HMMD
WARNER SPRINGS	S106069414	USN REMOTE TRAINING SITE	32631 HWY 79	92086	San Diego Co. HMMD
WARNER SPRINGS	S106932269	SKY SAILING	31930 HIGHWAY 79	92086	SWEEPS UST
WARNER SPRINGS	S106934229	WARNER SPRINGS	HIGHWAY 79	92086	SWEEPS UST
WARNER SPRINGS	S106934231	WARNER SPRINGS RANCH SERV STN	31652 HIGHWAY 79	92086	SWEEPS UST
WARNER SPRINGS	S106934398	WESTFORK HONOR CAMP - STATION	HWY 79 5 MI NORH WAR	92086	SWEEPS UST
WARNER SPRINGS	U001572518	WARNER SPRINGS	HIGHWAY 79 38 N/O WARNER SPRIN	92086	HIST UST
WARNER SPRINGS	U003942889	V&M SUNSHINE SUMMIT	35230 HIGHWAY 79	92086	UST
WARNER SPRINGS	U001572521	WESTFORK HONOR CAMP - STATION	HIGHWAY 79, 5 MILE NORTH - WAR	92086	HIST UST
WARNER SPRINGS	S103679414	US NAVY UNDERSEA WARFARE ENG STA	NORTHWEST HWY 79	92086	HAZNET
WARNER SPRINGS	S101272850	SERE CAMP, WARNER SPRINGS	NORTH OF RTE. 79 ON LOST VALLEY RD.	92086	REF
WARNER SPRINGS	S106932667	SUMMET CENTER	SMT CT HWY 79	92086	SWEEPS UST

# Focus Map 9

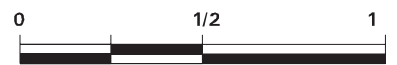


EDR DataMap™ - Environmental Atlas™

## Sunrise Power Link

### Legend

- |               |                |                         |                   |              |
|---------------|----------------|-------------------------|-------------------|--------------|
| Roads         | Waterways      | Powerlines              | Water             | Listed Sites |
| Major Roads   | Railroads      | Pipelines               | Superfund Sites   |              |
| Contour Lines | Study Boundary | Fault Lines             | Federal DOD Sites |              |
| Wetlands      |                | Indian Reservations BIA |                   |              |



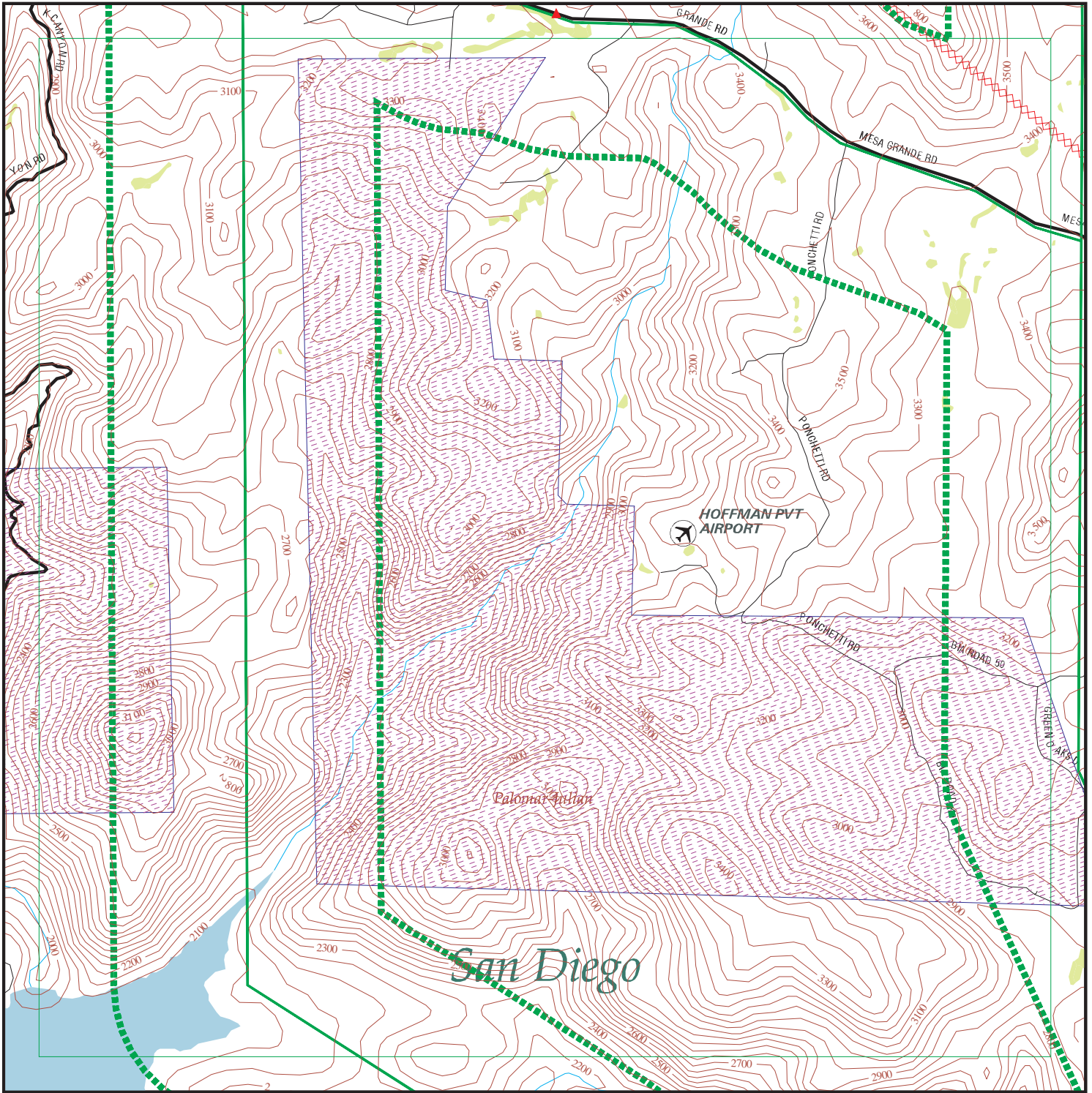
Scale in Miles

FOCUS MAP 9 ORPHAN SUMMARY

City	EDR ID	Site Name	Site Address	Zip	Database(s)
BORREGO SPRINGS	A100160581	OCTILLO WELLS	5172 HWY. 78	92004	AST
BORREGO SPRINGS	S106060340	BURRO BEND	6001 HWY 78	92004	San Diego Co. HMMD
BORREGO SPRINGS	S106061649	RED BARN	5965 HWY 78	92004	San Diego Co. HMMD
BORREGO SPRINGS	S105481901	BORREGO SITES/CARRIZO IMPACT SITE (J09C	ANZA-BORREGO DESERT STATE PARK	92004	Cal-Sites, AWP
BORREGO SPRINGS	S106061648	CA STATE VEHICLE RECREATION	5172 N HWY 78	92004	San Diego Co. HMMD
BORREGO SPRINGS	1000455545	BORREGO LANDFILL	2449 PALM CANYON DR	92004	RCRA-SQG, LUST, SWF/LF, San Diego Co. HMMD, EMI, CA WDS
OCOTILLO WELLS	S103666077	GEORGE KEEN	5965 HWY 78	92004	HAZNET
OCOTILLO WELLS	S106879689	SD CNTY RCS OCOTILLO WELLS (SI	5035 E SR-78	92004	San Diego Co. HMMD



# Focus Map 10

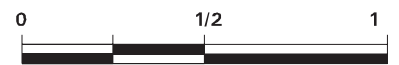


EDR DataMap™ - Environmental Atlas™

## Sunrise Power Link

### Legend

- |               |                |                         |                   |              |
|---------------|----------------|-------------------------|-------------------|--------------|
| Roads         | Waterways      | Powerlines              | Water             | Listed Sites |
| Major Roads   | Railroads      | Pipelines               | Superfund Sites   |              |
| Contour Lines | Study Boundary | Fault Lines             | Federal DOD Sites |              |
| Wetlands      |                | Indian Reservations BIA |                   |              |



Scale in Miles

FOCUS MAP 10 SUMMARY

<u>Database</u>	<u>Total Plotted</u>
<b><u>FEDERAL RECORDS</u></b>	
NPL	0
Proposed NPL	0
Delisted NPL	0
NPL RECOVERY	0
CERCLIS	0
CERC-NFRAP	0
CORRACTS	0
RCRA TSD	0
RCRA Lg. Quan. Gen.	0
RCRA Sm. Quan. Gen.	0
ERNS	0
HMIRS	0
US ENG CONTROLS	0
US INST CONTROL	0
DOD	0
FUDS	0
US BROWNFIELDS	0
CONSENT	0
ROD	0
UMTRA	0
ODI	0
TRIS	0
TSCA	0
FTTS	0
SSTS	0
PADS	0
MLTS	0
MINES	0
FINDS	0
RAATS	0
<b><u>STATE AND LOCAL RECORDS</u></b>	
AWP	0
Cal-Sites	0
CA Bond Exp. Plan	0
NFA	0
NFE	0
REF	0
SCH	0
Toxic Pits	0
State Landfill	0
CA WDS	0
WMUDS/SWAT	0
Cortese	0
SWRCY	0
LUST	0
CA FID UST	0

FOCUS MAP 10 SUMMARY

<u>Database</u>	<u>Total Plotted</u>
SLIC	0
UST	0
HIST UST	1
AST	0
SWEEPS UST	0
CHMIRS	0
Notify 65	0
DEED	0
VCP	0
DRYCLEANERS	0
WIP	0
CDL	0
HAZNET	0
EMI	0
 <b><u>TRIBAL RECORDS</u></b>	
INDIAN RESERV	2
INDIAN LUST	0
INDIAN UST	0
 <b><u>EDR PROPRIETARY RECORDS</u></b>	
Manufactured Gas Plants	0

NOTES:

Sites may be listed in more than one database

MAP FINDINGS  
FOCUS MAP 10

Map ID	Site	Database(s)	EPA ID Number
IND RES Region	<b>MESA GRANDE INDIAN RESERVATION</b> <b>MESA GRANDE INDIAN RESERV (County), CA</b> FEDERAL INDIAN SITES: Feature : Indian Reservation Agency : BIA Name : Mesa Grande Indian Reservation State : CA	INDIAN RESERV	CIND050552 N/A
IND RES Region	<b>MESA GRANDE INDIAN RESERVATION</b> <b>MESA GRANDE INDIAN RESERV (County), CA</b> FEDERAL INDIAN SITES: Feature : Indian Reservation Agency : BIA Name : Mesa Grande Indian Reservation State : CA	INDIAN RESERV	CIND050553 N/A
7	<b>RICHARD AND FRANCES YOUNKINS</b> <b>24950 MESA GRANDE RD</b> <b>SANTA YSABEL, CA 92070</b> UST HIST: Facility ID: 50007 Total Tanks: 1 Owner Address: 24950 MESA GRANDE RD. SANTA YSABEL, CA 92070 Tank Used for: PRODUCT Tank Num: 1 Tank Capacity: 00000288 Type of Fuel: UNLEADED Leak Detection: None Contact Name: NORM COZENS Facility Type: Other	HIST UST	U001572252 N/A
	Owner Name: RICHARD AND FRANCES YOUNKINS Region: STATE Container Num: 1 Year Installed: 1978 Tank Construction: 1/8" inches Telephone: (619) 765-0774 Other Type: RESIDENCE		

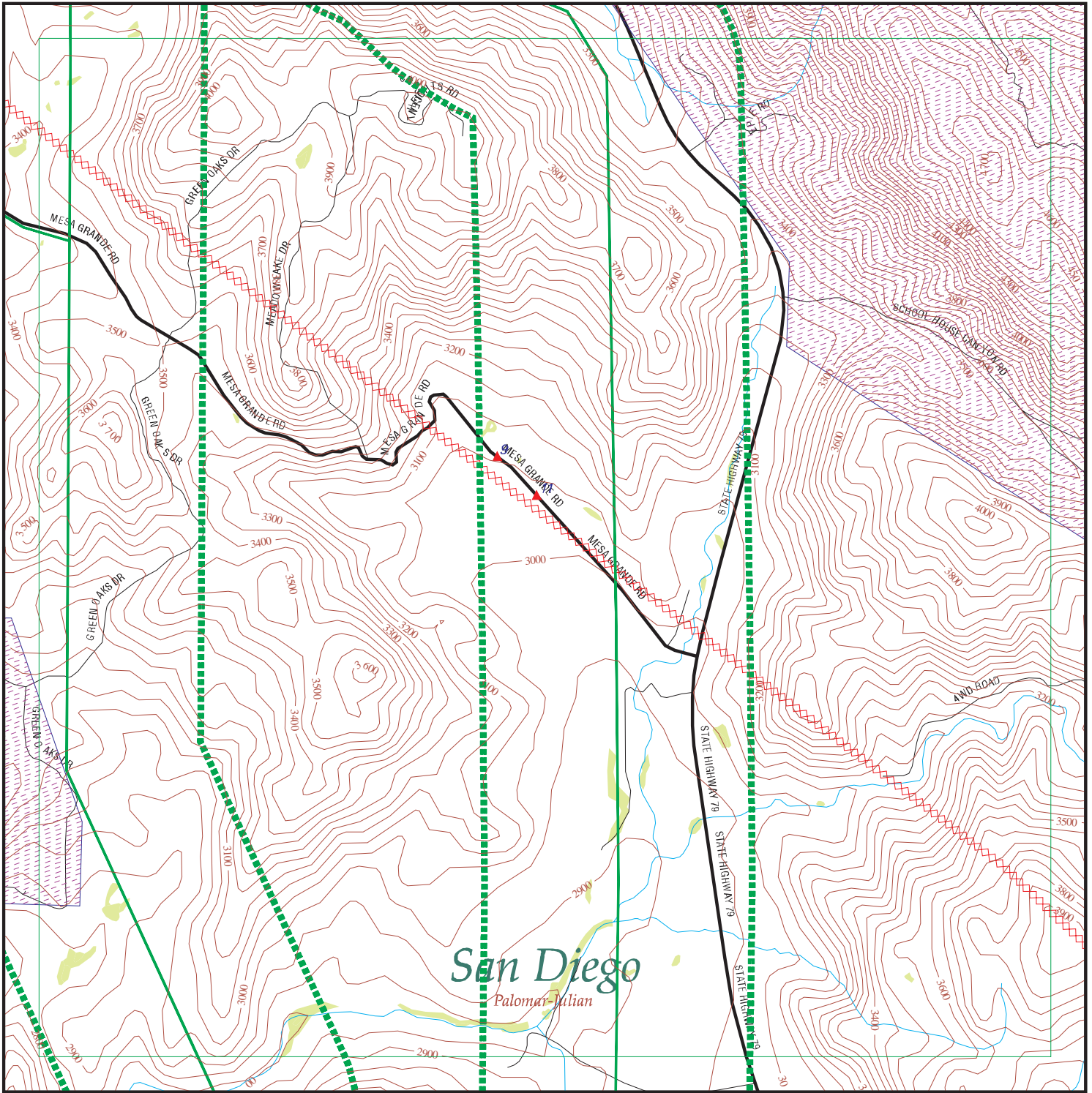
FOCUS MAP 10 ORPHAN SUMMARY

City	EDR ID	Site Name	Site Address	Zip	Database(s)
JULIAN	S106063485	S D TRUST & SAVINGS	3691 HWY 78	92070	San Diego Co. HMMD
LAKE HENSHAW	S106923107	BARRETT STATION	HIGHWAY 76	92070	SWEEPS UST
MESA GRANDE	S100734999	MRS WILKINSON	BLACK CANYON RD	92070	San Diego Co. HMMD, SWEEPS UST
RAMONA	S106088217	STRATEGIC BIO SOLUTIONS INC	3065 HWY 67	92065	HAZNET
RAMONA	S106061864	O.A. CUMMING	28368 HWY 78	92065	HAZNET, San Diego Co. HMMD
RAMONA	S105481922	RAMONA BOMBING TARGET	36 MILES NE OF SAN DIEGO	92065	Cal-Sites, AWP
SAN YSABEL	S106063106	RES NAVAL CONSTRUCTION-TACON90	29755 HWY 79	92070	San Diego Co. HMMD
SANTA ISABEL	S107537863		BLACK CANYON RD	92070	CDL
SANTA YSABEL	U001572240	CAMP DENVER C. FOX	HIGHWAY 67	92070	HIST UST
SANTA YSABEL	A100176237	HENSHAW STATION	26147 HWY. 76	92070	AST
SANTA YSABEL	S106061770	HENSHAW DAM	26142 HWY 76	92070	San Diego Co. HMMD
SANTA YSABEL	S106061857	SD CNTY CAMP DENVER FOX	24102 HWY 76	92070	San Diego Co. HMMD
SANTA YSABEL	S106061867	HENSHAW STATION USDA	26147 HWY 76	92070	San Diego Co. HMMD
SANTA YSABEL	S106062223	BARRETT STATION	27413 HWY 76	92070	San Diego Co. HMMD
SANTA YSABEL	S106062231	WARNER SPRINGS RESORT	31652 HWY 76	92070	San Diego Co. HMMD
SANTA YSABEL	S106071668	LAKE HENSHAW RESORT, INC	26439 HWY 76	92070	San Diego Co. HMMD
SANTA YSABEL	S106934232	WARNER SPRINGS RESORT	31652 HIGHWAY 76	92070	SWEEPS UST
SANTA YSABEL	U001572242	HENSHAW DAM	HIGHWAY 76	92070	HIST UST, SWEEPS UST
SANTA YSABEL	U001572243	HENSHAW STATION	HWY 76 / FS RD 11506	92070	HIST UST
SANTA YSABEL	S104565916	ERNEST MONETTI	30350 HWY 78	92070	HAZNET
SANTA YSABEL	S106060314	SANTA YSABEL CHEVRON	30350 HWY 78	92070	San Diego Co. HMMD
SANTA YSABEL	S106061505	SANTA YSABEL GARAGE	30352 HWY 78	92070	San Diego Co. HMMD
SANTA YSABEL	S106062788	PROFLAME GAS (LP)	30275 HWY 78	92070	San Diego Co. HMMD
SANTA YSABEL	S106065563	DUDLEY'S BAKERY	30218 HWY 78	92070	San Diego Co. HMMD
SANTA YSABEL	S106066024	OLD SANTA YSABEL INN/TEXACO	30263 HWY 78 / 79	92070	San Diego Co. HMMD
SANTA YSABEL	S106070119	MEYER ORCHARDS	3995 HWY 78	92070	San Diego Co. HMMD
SANTA YSABEL	1000419440	CALTRANS LAKE HENSHAW MTC STA	ROUTE 79 STAR ROUTE	92070	RCRA-SQG, FINDS
SANTA YSABEL	S105558049	LAKE HENSHAW MAINTENANCE FACIL	27174 HWY 79	92070	CA WDS
SANTA YSABEL	S106059605	CALTRANS/LAKE HENSHAW	27174 HWY 79	92070	San Diego Co. HMMD
SANTA YSABEL	S106061769	SANTA YSABEL RANCH INC	23238 HWY 79	92070	San Diego Co. HMMD
SANTA YSABEL	S106063105	CAMP MATAGUAY- BSA	27955 HWY 79	92070	San Diego Co. HMMD
SANTA YSABEL	S106070118	CARRISITO RANCH	25580 HWY 79	92070	San Diego Co. HMMD
SANTA YSABEL	S106070128	SANTA YSABEL RANCH	23238 HWY 79	92070	San Diego Co. HMMD
SANTA YSABEL	S106923933	CALTRANS-SANTA YSABEL	27174 HIGHWAY 79	92070	SWEEPS UST
SANTA YSABEL	S107145072	CALTRANS LK HENSHAW LANNY CHRONERT MS57	ROUTE 79 STAR ROUTE	92070	HAZNET
SANTA YSABEL	U001572244	LAKE HENSHAW	RTE 79 STAR ROUTE	92070	HIST UST
SANTA YSABEL	S103678483	ERNEST MORETTI	CORNER OF HWY 78 / 79	92070	HAZNET
SANTA YSABEL	S106931910	SANTA YSABEL SERVICE	30350 E HIGHWAY 78	92070	SWEEPS UST
SANTA YSABEL	S106931911	SANTA YSASEL SERVICE	30350 E HIGHWAY 78	92070	SWEEPS UST
SANTA YSABEL	U001572251	RANCHO ISABELLA	MESA GRANDE	92070	HIST UST
SANTA YSABEL	S106070100	HATFIELD CREEK EGG RANCH	24555 OLD JULIAN HWY	92070	San Diego Co. HMMD
SANTA YSABEL	S107530471		2.5 MI POST MARKER OF MESA GRANDE RD	92070	CDL
SANTA YSABEL	U001572248	MESA CHIQUITA RANCH INC.	STAR RT. 2	92070	HIST UST

FOCUS MAP 10 ORPHAN SUMMARY

City	EDR ID	Site Name	Site Address	Zip	Database(s)
SANTA YSABEL	S100833536	SANTA YSABEL	STATE HIGHWAYS 78 / 79	92070	CA BOND EXP. PLAN, REF
SANTA YSABLE	S104574878	CALTRANS DISTRICT 11-LAKE HENSHAW MAINT	ROUTE 79 STAR ROUTE	92070	HAZNET

# Focus Map 11



EDR DataMap™ - Environmental Atlas™

## Sunrise Power Link

### Legend

- |               |                |                         |                   |              |
|---------------|----------------|-------------------------|-------------------|--------------|
| Roads         | Waterways      | Powerlines              | Water             | Listed Sites |
| Major Roads   | Railroads      | Pipelines               | Superfund Sites   |              |
| Contour Lines | Study Boundary | Fault Lines             | Federal DOD Sites |              |
| Wetlands      |                | Indian Reservations BIA |                   |              |



Scale in Miles



FOCUS MAP 11 SUMMARY

<u>Database</u>	<u>Total Plotted</u>
<b><u>FEDERAL RECORDS</u></b>	
NPL	0
Proposed NPL	0
Delisted NPL	0
NPL RECOVERY	0
CERCLIS	0
CERC-NFRAP	0
CORRACTS	0
RCRA TSD	0
RCRA Lg. Quan. Gen.	0
RCRA Sm. Quan. Gen.	0
ERNS	0
HMIRS	0
US ENG CONTROLS	0
US INST CONTROL	0
DOD	0
FUDS	0
US BROWNFIELDS	0
CONSENT	0
ROD	0
UMTRA	0
ODI	0
TRIS	0
TSCA	0
FTTS	0
SSTS	0
PADS	0
MLTS	0
MINES	0
FINDS	0
RAATS	0
<b><u>STATE AND LOCAL RECORDS</u></b>	
AWP	0
Cal-Sites	0
CA Bond Exp. Plan	0
NFA	0
NFE	0
REF	0
SCH	0
Toxic Pits	0
State Landfill	0
CA WDS	0
WMUDS/SWAT	0
Cortese	0
SWRCY	0
LUST	0
CA FID UST	0



FOCUS MAP 11 SUMMARY

<u>Database</u>	<u>Total Plotted</u>
SLIC	0
UST	0
HIST UST	1
AST	0
SWEEPS UST	1
CHMIRS	0
Notify 65	0
DEED	0
VCP	0
DRYCLEANERS	0
WIP	0
CDL	0
HAZNET	1
EMI	0
 <b><u>TRIBAL RECORDS</u></b>	
INDIAN RESERV	2
INDIAN LUST	0
INDIAN UST	0
 <b><u>EDR PROPRIETARY RECORDS</u></b>	
Manufactured Gas Plants	0

NOTES:

Sites may be listed in more than one database

MAP FINDINGS  
FOCUS MAP 11

Map ID	Site	Database(s)	EPA ID Number	
IND RES Region	<b>SANTA YSABEL INDIAN RESERVATION</b> <b>SANTA YSABEL INDIAN RESER (County), CA</b> FEDERAL INDIAN SITES: Feature : Indian Reservation Agency : BIA Name : Santa Ysabel Indian Reservation State : CA	INDIAN RESERV	CIND050549 N/A	
IND RES Region	<b>MESA GRANDE INDIAN RESERVATION</b> <b>MESA GRANDE INDIAN RESERV (County), CA</b> FEDERAL INDIAN SITES: Feature : Indian Reservation Agency : BIA Name : Mesa Grande Indian Reservation State : CA	INDIAN RESERV	CIND050552 N/A	
9	<b>RANCHO CANDO</b> <b>27101 MESA GRANDE RD</b> <b>SANTA YSABEL, CA 92070</b> UST HIST: Facility ID: 28623 Total Tanks: 3 Owner Address: 27101 MESA GRANDE RD. SANTA YSABEL, CA 92070 Tank Used for: PRODUCT Tank Num: 1 Tank Capacity: 00000550 Type of Fuel: UNLEADED Leak Detection: Stock Inventor Contact Name: Not reported Facility Type: Other Facility ID: 28623 Total Tanks: 3 Owner Address: 27101 MESA GRANDE RD. SANTA YSABEL, CA 92070 Tank Used for: PRODUCT Tank Num: 2 Tank Capacity: 00000550 Type of Fuel: UNLEADED Leak Detection: Stock Inventor Contact Name: Not reported Facility Type: Other Facility ID: 28623 Total Tanks: 3 Owner Address: 27101 MESA GRANDE RD. SANTA YSABEL, CA 92070 Tank Used for: PRODUCT Tank Num: 3 Tank Capacity: 00000550 Type of Fuel: UNLEADED Leak Detection: Stock Inventor Contact Name: Not reported Facility Type: Other	Owner Name: RANCHO CANDO Region: STATE Container Num: 1 Year Installed: Not reported Tank Construction: Not Reported Telephone: (619) 782-3119 Other Type: FARM Owner Name: RANCHO CANDO Region: STATE Container Num: 2 Year Installed: Not reported Tank Construction: Not Reported Telephone: (619) 782-3119 Other Type: FARM Owner Name: RANCHO CANDO Region: STATE Container Num: 3 Year Installed: Not reported Tank Construction: Not Reported Telephone: (619) 782-3119 Other Type: FARM	HIST UST	U001572250 N/A

MAP FINDINGS  
FOCUS MAP 11

Map ID	Site	Database(s)	EPA ID Number
11	<b>SHENANDOAH RANCH 27220 MESA GRANDE RD SANTA YSABEL, CA 92070</b>	<b>HAZNET San Diego Co. HMMD SWEEPS UST</b>	<b>S104749574 N/A</b>
	<p><b>HAZNET:</b></p> <p>Gepaid: CAC002551144  TSD EPA ID: Not reported  Gen County: San Diego  Tsd County: 99  Tons: 0.31  Facility Address 2: Not reported  Waste Category: Aqueous solution with less than 10% total organic residues  Disposal Method: Recycler  Contact: PETER LADOW  Telephone: (760) 765-1244  Mailing Name: Not reported  Mailing Address: 2708 VISTA DEL PIEDRE  JAMUL, CA 91935  County: Not reported</p> <p><b>HMMD:</b></p> <p>Facility ID: 120801  Inactive Indicator: Inactive  SIC: Not reported  Owner: Not reported  Mailing Address: SAN DIEGO  CA  92101  Corporate Code: Not reported  Census Tract #: 209  Inspection Date: Not reported  Inspector Name: Not reported  Facility Contact: Not reported  Property Owner: BROWN WALTER JAMES JR&amp;JUSTICE  PO Address: 92118  Tank Owner: PETER R LADOW  TO Address: San Diego  CA  92101  Last Update: 05/10/05  Last Delinquent Letter: Not reported  Last Letter Type: Not reported  Violation Notice Issued: Not reported  Map Code/Business Plan on File: Not reported  Business Plan Acceptance Date: Not reported  Reinspection Date Y2K Compatible: Not reported</p> <p><b>HMMD DISCLOSURE INVENTORY:</b></p> <p>Chemical Name: Not reported  Case Number: Not reported  Item Number: Not reported  Stored at 1 Time: Not reported  Measurement Units: Not reported  Carcinogen: No  Quantity Stored At One Time: Not reported  Annual Quantity String: Not reported  1st Hazard Category: Not reported  2nd Hazard Category: Not reported</p> <p><b>HMMD UNDERGROUND TANKS:</b></p> <p>Tank Number: T001</p>		
		<p>Business Code: 6HK03  Permit Expiration: Not reported  2nd Name: Not reported</p> <p>Fire Dept District: Not reported  EPA ID: Not reported  Reinspection Date: Not reported  Gas Station: Not reported  Delinquent Flag: Not Delinquent</p> <p>Facility Phone : 619-782-3565</p> <p>Tank ID Number: 1</p>	

MAP FINDINGS  
FOCUS MAP 11

Map ID	Site	Database(s)	EPA ID Number
--------	------	-------------	---------------

**SHENANDOAH RANCH (Continued)**

**S104749574**

Capacity (Gal):	550	Tank Exempt:	Not reported
Waste or Product:	Not reported	Tank Contents:	REGULAR UNLEADED

Tank Number:	T002	Tank ID Number:	AT4771
Capacity (Gal):	250	Tank Exempt:	Not reported
Waste or Product:	Not reported	Tank Contents:	Not reported

**HMMD WASTE STREAMS:**

Inspection Date:	Not reported	Waste Item #:	Not reported
Waste Code:	Not reported	Waste Name:	Not reported
Qty at Inspection:	Not reported	Annual Quantity:	Not reported
Measurement Unit:	Not reported		
Treatment Method:	Not reported	Storage Method:	Not reported
Waste Description:	Not reported	Haz Waste Hauler:	Not reported
Carcinogen:	No		
Carcinogen:	No	Annual Qty String:	Not reported
Quantity String:	Not reported		

**HMMD VIOLATIONS:**

Inspection Date:	Not reported	Occurrences:	Not reported
Waste Code:	Not reported		
Type of Violation:	Not reported		
Violation Description:			

[Click this hyperlink](#) while viewing on your computer to access additional CA HMMD detail in the EDR Site Report.

**SWEEPS:**

Status :	Not reported
Comp Number :	20801
Number :	Not reported
Board Of Equalization :	44-023335
Ref Date :	Not reported
Act Date :	Not reported
Created Date :	Not reported
Tank Status :	Not reported
Owner Tank Id :	Not reported
Swrcb Tank Id :	37-000-020801-000001
Actv Date :	Not reported
Capacity :	550
Tank Use :	M.V. FUEL
Stg :	PRODUCT
Content :	REG UNLEADED
Number Of Tanks :	1

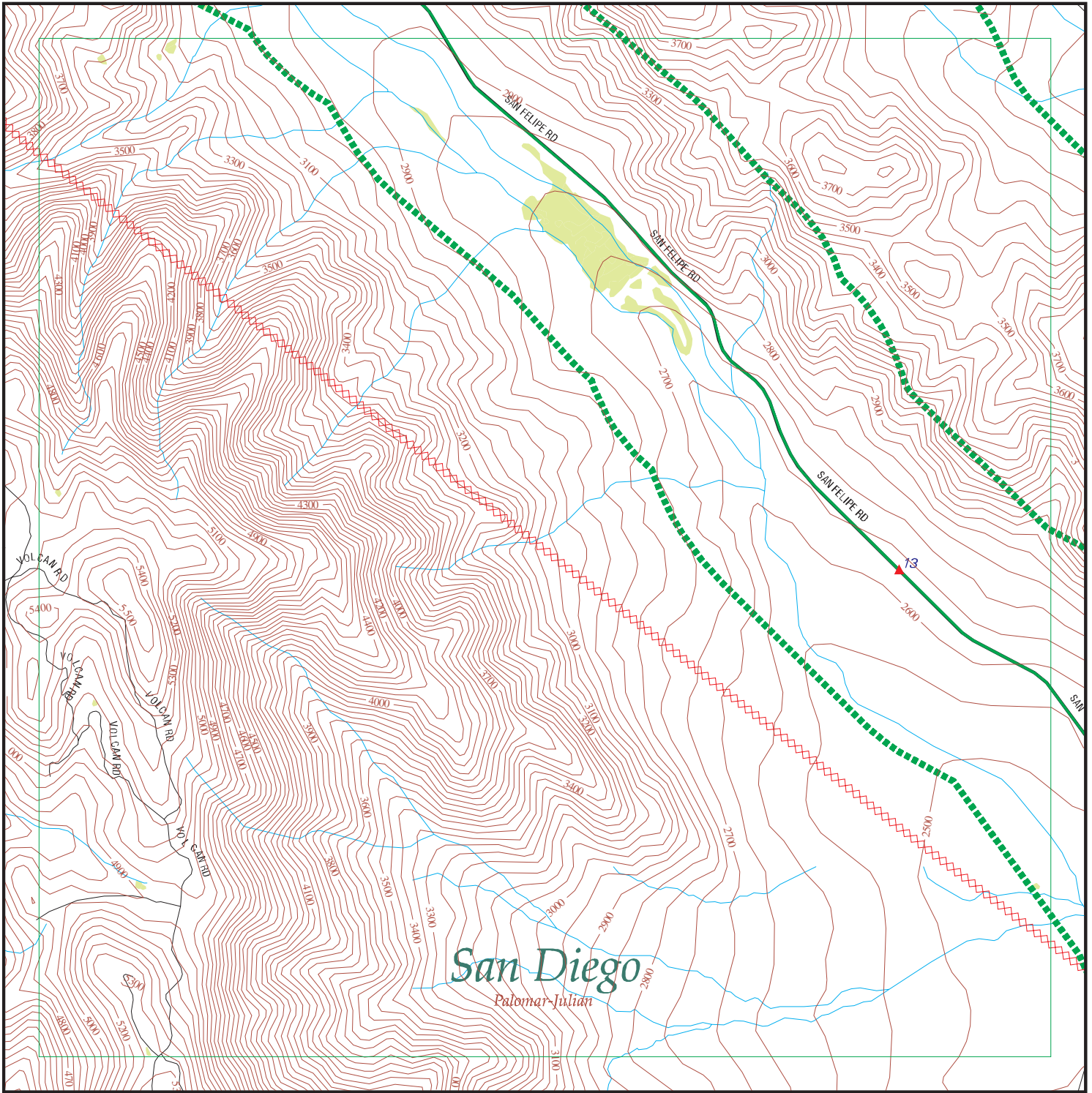
FOCUS MAP 11 ORPHAN SUMMARY

City	EDR ID	Site Name	Site Address	Zip	Database(s)
JULIAN	S105085395	JULIAN UNION ELEMENTARY SCHOOL DISTRICT	1704 HWY 78	92036	HAZNET
JULIAN	S105725973	JULIAN AUTO BODY & PAINT	3582 HWY 78	92036	HAZNET, San Diego Co. HMMD
JULIAN	S106063485	S D TRUST & SAVINGS	3691 HWY 78	92070	San Diego Co. HMMD
JULIAN	S106088895	VIRGIL & JOAN HAMBLIN	3882 HWY 79	92036	HAZNET
JULIAN	S104569242	CNTY SAN DIEGO/DEPT GENERAL SERVICES	39545 GREAT SO STAGE ROUTE OF 1849	92036	HAZNET
JULIAN	S105088837	SAN DIEGO COUNTY - ENVIRO HEALTH	1524 N HWY 78	92036	HAZNET
JULIAN	S103619760	ANTHONY MALONEY	100 YDS FROM HWY 78, 5 MILES	92036	HAZNET
LAKE HENSHAW	S106923107	BARRETT STATION	HIGHWAY 76	92070	SWEEPS UST
SANTA YSABEL	S106063106	RES NAVAL CONSTRUCTION-TACON90	29755 HWY 79	92070	San Diego Co. HMMD
SANTA YSABEL	U001572240	CAMP DENVER C. FOX	HIGHWAY 67	92070	HIST UST
SANTA YSABEL	A100176237	HENSHAW STATION	26147 HWY. 76	92070	AST
SANTA YSABEL	S106061770	HENSHAW DAM	26142 HWY 76	92070	San Diego Co. HMMD
SANTA YSABEL	S106061857	SD CNTY CAMP DENVER FOX	24102 HWY 76	92070	San Diego Co. HMMD
SANTA YSABEL	S106061867	HENSHAW STATION USDA	26147 HWY 76	92070	San Diego Co. HMMD
SANTA YSABEL	S106062223	BARRETT STATION	27413 HWY 76	92070	San Diego Co. HMMD
SANTA YSABEL	S106062231	WARNER SPRINGS RESORT	31652 HWY 76	92070	San Diego Co. HMMD
SANTA YSABEL	S106071668	LAKE HENSHAW RESORT, INC	26439 HWY 76	92070	San Diego Co. HMMD
SANTA YSABEL	S106934232	WARNER SPRINGS RESORT	31652 HIGHWAY 76	92070	SWEEPS UST
SANTA YSABEL	U001572242	HENSHAW DAM	HIGHWAY 76	92070	HIST UST, SWEEPS UST
SANTA YSABEL	U001572243	HENSHAW STATION	HWY 76 / FS RD 11506	92070	HIST UST
SANTA YSABEL	S104565916	ERNEST MONETTI	30350 HWY 78	92070	HAZNET
SANTA YSABEL	S106060314	SANTA YSABEL CHEVRON	30350 HWY 78	92070	San Diego Co. HMMD
SANTA YSABEL	S106061505	SANTA YSABEL GARAGE	30352 HWY 78	92070	San Diego Co. HMMD
SANTA YSABEL	S106062788	PROFLAME GAS (LP)	30275 HWY 78	92070	San Diego Co. HMMD
SANTA YSABEL	S106065563	DUDLEY'S BAKERY	30218 HWY 78	92070	San Diego Co. HMMD
SANTA YSABEL	S106066024	OLD SANTA YSABEL INN/TEXACO	30263 HWY 78 / 79	92070	San Diego Co. HMMD
SANTA YSABEL	S106070119	MEYER ORCHARDS	3995 HWY 78	92070	San Diego Co. HMMD
SANTA YSABEL	1000419440	CALTRANS LAKE HENSHAW MTC STA	ROUTE 79 STAR ROUTE	92070	RCRA-SQG, FINDS
SANTA YSABEL	S105558049	LAKE HENSHAW MAINTENANCE FACIL	27174 HWY 79	92070	CA WDS
SANTA YSABEL	S106059605	CALTRANS/LAKE HENSHAW	27174 HWY 79	92070	San Diego Co. HMMD
SANTA YSABEL	S106061769	SANTA YSABEL RANCH INC	23238 HWY 79	92070	San Diego Co. HMMD
SANTA YSABEL	S106063105	CAMP MATAGUAY- BSA	27955 HWY 79	92070	San Diego Co. HMMD
SANTA YSABEL	S106070118	CARRISITO RANCH	25580 HWY 79	92070	San Diego Co. HMMD
SANTA YSABEL	S106070128	SANTA YSABEL RANCH	23238 HWY 79	92070	San Diego Co. HMMD
SANTA YSABEL	S106923933	CALTRANS-SANTA YSABEL	27174 HIGHWAY 79	92070	SWEEPS UST
SANTA YSABEL	S107145072	CALTRANS LK HENSHAW LANNY CHRONERT MS57	ROUTE 79 STAR ROUTE	92070	HAZNET
SANTA YSABEL	U001572244	LAKE HENSHAW	RTE 79 STAR ROUTE	92070	HIST UST
SANTA YSABEL	S103678483	ERNEST MORETTI	CORNER OF HWY 78 / 79	92070	HAZNET
SANTA YSABEL	S106931910	SANTA YSABEL SERVICE	30350 E HIGHWAY 78	92070	SWEEPS UST
SANTA YSABEL	S106931911	SANTA YSABEL SERVICE	30350 E HIGHWAY 78	92070	SWEEPS UST
SANTA YSABEL	U001572251	RANCHO ISABELLA	MESA GRANDE	92070	HIST UST
SANTA YSABEL	S106070100	HATFIELD CREEK EGG RANCH	24555 OLD JULIAN HWY	92070	San Diego Co. HMMD
SANTA YSABEL	S107530471		2.5 MI POST MARKER OF MESA GRANDE RD	92070	CDL

FOCUS MAP 11 ORPHAN SUMMARY

City	EDR ID	Site Name	Site Address	Zip	Database(s)
SANTA YSABEL	U001572248	MESA CHIQUITA RANCH INC.	STAR RT. 2	92070	HIST UST
SANTA YSABEL	S100833536	SANTA YSABEL	STATE HIGHWAYS 78 / 79	92070	CA BOND EXP. PLAN, REF
SANTA YSABLE	S104574878	CALTRANS DISTRICT 11-LAKE HENSHAW MAINT	ROUTE 79 STAR ROUTE	92070	HAZNET

# Focus Map 12



EDR DataMap™ - Environmental Atlas™

## Sunrise Power Link

### Legend

- |               |                |                         |                   |              |
|---------------|----------------|-------------------------|-------------------|--------------|
| Roads         | Waterways      | Powerlines              | Water             | Listed Sites |
| Major Roads   | Railroads      | Pipelines               | Superfund Sites   |              |
| Contour Lines | Study Boundary | Fault Lines             | Federal DOD Sites |              |
| Wetlands      |                | Indian Reservations BIA |                   |              |



Scale in Miles

FOCUS MAP 12 SUMMARY

<u>Database</u>	<u>Total Plotted</u>
<b><u>FEDERAL RECORDS</u></b>	
NPL	0
Proposed NPL	0
Delisted NPL	0
NPL RECOVERY	0
CERCLIS	0
CERC-NFRAP	0
CORRACTS	0
RCRA TSD	0
RCRA Lg. Quan. Gen.	0
RCRA Sm. Quan. Gen.	0
ERNS	0
HMIRS	0
US ENG CONTROLS	0
US INST CONTROL	0
DOD	0
FUDS	0
US BROWNFIELDS	0
CONSENT	0
ROD	0
UMTRA	0
ODI	0
TRIS	0
TSCA	0
FTTS	0
SSTS	0
PADS	0
MLTS	0
MINES	0
FINDS	0
RAATS	0
<b><u>STATE AND LOCAL RECORDS</u></b>	
AWP	0
Cal-Sites	0
CA Bond Exp. Plan	0
NFA	0
NFE	0
REF	0
SCH	0
Toxic Pits	0
State Landfill	0
CA WDS	0
WMUDS/SWAT	0
Cortese	0
SWRCY	0
LUST	0
CA FID UST	0



FOCUS MAP 12 SUMMARY

<u>Database</u>	<u>Total Plotted</u>
SLIC	0
UST	0
HIST UST	0
AST	0
SWEEPS UST	1
CHMIRS	0
Notify 65	0
DEED	0
VCP	0
DRYCLEANERS	0
WIP	0
CDL	0
HAZNET	0
EMI	0
 <b><u>TRIBAL RECORDS</u></b>	
INDIAN RESERV	0
INDIAN LUST	0
INDIAN UST	0
 <b><u>EDR PROPRIETARY RECORDS</u></b>	
Manufactured Gas Plants	0

NOTES:

Sites may be listed in more than one database

MAP FINDINGS  
FOCUS MAP 12

Map ID	Site	Database(s)	EPA ID Number
13	<b>SAN FELIPE STORE 26650 SAN FELIPE RD WARNER SPRINGS, CA 92086</b>	<b>San Diego Co. HMMD SWEEPS UST</b>	<b>S104751988 N/A</b>
	<p>HMMD:</p> <p>Facility ID: 129245</p> <p>Inactive Indicator: Inactive</p> <p>SIC: Not reported</p> <p>Owner: Not reported</p> <p>Mailing Address: SAN DIEGO CA 92120</p> <p>Corporate Code: Not reported</p> <p>Census Tract #: 209</p> <p>Inspection Date: Not reported</p> <p>Inspector Name: Not reported</p> <p>Facility Contact: PHYLLIS BROWN</p> <p>Property Owner: SWAIM PATSY J</p> <p>PO Address: 92021</p> <p>Tank Owner: Not reported</p> <p>TO Address: Not reported</p> <p>Last Update: 05/10/05</p> <p>Last Delinquent Letter: Not reported</p> <p>Last Letter Type: Not reported</p> <p>Violation Notice Issued: Not reported</p> <p>Map Code/Business Plan on File: Not reported</p> <p>Business Plan Acceptance Date: Not reported</p> <p>Reinspection Date Y2K Compatible: Not reported</p> <p>HMMD DISCLOSURE INVENTORY:</p> <p>Chemical Name: Not reported</p> <p>Case Number: Not reported</p> <p>Item Number: Not reported</p> <p>Stored at 1 Time: Not reported</p> <p>Measurement Units: Not reported</p> <p>Carcinogen: No</p> <p>Quantity Stored At One Time: Not reported</p> <p>Annual Quantity String: Not reported</p> <p>1st Hazard Category: Not reported</p> <p>2nd Hazard Category: Not reported</p> <p>HMMD UNDERGROUND TANKS:</p> <p>Tank Number: T001</p> <p>Capacity (Gal): 550</p> <p>Waste or Product: Not reported</p> <p>Tank Number: T002</p> <p>Capacity (Gal): 550</p> <p>Waste or Product: Not reported</p> <p>HMMD WASTE STREAMS:</p> <p>Inspection Date: Not reported</p> <p>Waste Code: Not reported</p> <p>Qty at Inspection: Not reported</p> <p>Measurement Unit: Not reported</p> <p>Treatment Method: Not reported</p> <p>Waste Description: Not reported</p> <p>Carcinogen: No</p> <p>Carcinogen: No</p> <p>Quantity String: Not reported</p>	<p>Business Code: 6HK03</p> <p>Permit Expiration: Not reported</p> <p>2nd Name: Not reported</p> <p>Fire Dept District: Not reported</p> <p>EPA ID: Not reported</p> <p>Reinspection Date: Not reported</p> <p>Gas Station: Not reported</p> <p>Delinquent Flag: Not Delinquent</p> <p>Facility Phone :</p> <p>Annual Qty String: Not reported</p> <p>Tank ID Number: 1</p> <p>Tank Exempt: Not reported</p> <p>Tank Contents: LEADED</p> <p>Tank ID Number: 2</p> <p>Tank Exempt: Not reported</p> <p>Tank Contents: LEADED</p> <p>Waste Item #: Not reported</p> <p>Waste Name: Not reported</p> <p>Annual Quantity: Not reported</p> <p>Storage Method: Not reported</p> <p>Haz Waste Hauler: Not reported</p> <p>Annual Qty String: Not reported</p>	

MAP FINDINGS  
FOCUS MAP 12

Map ID      Site      Database(s)      EPA ID Number

---

**SAN FELIPE STORE (Continued)**

**S104751988**

HMMD VIOLATIONS:

Inspection Date: Not reported      Occurrences: Not reported  
Waste Code: Not reported  
Type of Violation: Not reported  
Violation Description:

[Click this hyperlink](#) while viewing on your computer to access additional CA HMMD detail in the EDR Site Report.

SWEEPS:

Status : Not reported  
Comp Number : 29245  
Number : Not reported  
Board Of Equalization : Not reported  
Ref Date : Not reported  
Act Date : Not reported  
Created Date : Not reported  
Tank Status : Not reported  
Owner Tank Id : Not reported  
Swrcb Tank Id : 37-000-029245-000001  
Actv Date : Not reported  
Capacity : 550  
Tank Use : M.V. FUEL  
Stg : PRODUCT  
Content : LEADED  
Number Of Tanks : 2

Status : Not reported  
Comp Number : 29245  
Number : Not reported  
Board Of Equalization : Not reported  
Ref Date : Not reported  
Act Date : Not reported  
Created Date : Not reported  
Tank Status : Not reported  
Owner Tank Id : Not reported  
Swrcb Tank Id : 37-000-029245-000002  
Actv Date : Not reported  
Capacity : 550  
Tank Use : M.V. FUEL  
Stg : PRODUCT  
Content : LEADED  
Number Of Tanks : Not reported

FOCUS MAP 12 ORPHAN SUMMARY

City	EDR ID	Site Name	Site Address	Zip	Database(s)
JULIAN	S105085395	JULIAN UNION ELEMENTARY SCHOOL DISTRICT	1704 HWY 78	92036	HAZNET
JULIAN	S105725973	JULIAN AUTO BODY & PAINT	3582 HWY 78	92036	HAZNET, San Diego Co. HMMD
JULIAN	S106088895	VIRGIL & JOAN HAMBLIN	3882 HWY 79	92036	HAZNET
JULIAN	S104569242	CNTY SAN DIEGO/DEPT GENERAL SERVICES	39545 GREAT SO STAGE ROUTE OF 1849	92036	HAZNET
JULIAN	S105088837	SAN DIEGO COUNTY - ENVIRO HEALTH	1524 N HWY 78	92036	HAZNET
JULIAN	S104735567	FORMER AT & T ULIAN FACILITY	23690 VOLCAN RD	92036	LUST, San Diego Co. HMMD, SWEEP UST
JULIAN	S103619760	ANTHONY MALONEY	100 YDS FROM HWY 78, 5 MILES	92036	HAZNET
SUNSHINE SUMMIT	S106879803	SD CNTY RCS SUNSHINE SUMMIT (S	35469 SR-79	92086	San Diego Co. HMMD
WARNER SPGS	S107148402	SUNSHINE SUMMIT INC	35230 HWY 79	92086	HAZNET
WARNER SPRING	S106071113	VERIZON WIRELESS - WARNER HOT	31652 SR-79	92086	San Diego Co. HMMD
WARNER SPRINGS	A100176447	OAK GROVE STATION	37560 HWY. 79	92086	AST
WARNER SPRINGS	S102434866	PACIFIC BELL AT WARNER SPRINGS	HWY 79	92086	LUST, Cortese
WARNER SPRINGS	S104572294	OAK GROVE FIRE STATION	37560 HWY 79 SOUTH	92086	HAZNET
WARNER SPRINGS	S105033937	PUERTA LA CRUZ CC#14	32363 HWY 79	92086	HAZNET
WARNER SPRINGS	S106060458	WARNER SPRINGS RANCH SERV STN	31652 HWY 79	92086	San Diego Co. HMMD
WARNER SPRINGS	S106060549	WARNER UNION SCHOOL DISTRICT	30951 HWY 79	92086	San Diego Co. HMMD
WARNER SPRINGS	S106061794	CDF-PUERTA LA CRUZ C C	32363 HWY 79	92086	San Diego Co. HMMD
WARNER SPRINGS	S106061795	SUNSHINE SUMMIT STORE	35150 HWY 79	92086	San Diego Co. HMMD
WARNER SPRINGS	S106061796	CDF-WARNER SPRINGS STATION	31049 HWY 79	92086	San Diego Co. HMMD
WARNER SPRINGS	S106061797	SBC WNSPCA12/DB186	HWY 79	92086	San Diego Co. HMMD
WARNER SPRINGS	S106061852	OAK GROVE STATION USDA FOREST	37560 HWY 79	92086	San Diego Co. HMMD
WARNER SPRINGS	S106061860	WARNER SPRINGS	HWY 79	92086	San Diego Co. HMMD
WARNER SPRINGS	S106061934	V&M SUNSHINE SUMMIT	35230 HWY 79	92086	San Diego Co. HMMD
WARNER SPRINGS	S106062342	STRICKLAND AUTOMOTIVE	35230 HWY 79	92086	San Diego Co. HMMD
WARNER SPRINGS	S106063070	WARNER SPRINGS AIRPORT	31930 HWY 79	92086	San Diego Co. HMMD
WARNER SPRINGS	S106063491	WARNER SPRINGS RANCH	31425 HWY 79	92086	San Diego Co. HMMD
WARNER SPRINGS	S106064937	COUNTY LINE FEED & LIQUOR	23446 HWY 79	92086	San Diego Co. HMMD
WARNER SPRINGS	S106069414	USN REMOTE TRAINING SITE	32631 HWY 79	92086	San Diego Co. HMMD
WARNER SPRINGS	S106932269	SKY SAILING	31930 HIGHWAY 79	92086	SWEEPS UST
WARNER SPRINGS	S106934229	WARNER SPRINGS	HIGHWAY 79	92086	SWEEPS UST
WARNER SPRINGS	S106934231	WARNER SPRINGS RANCH SERV STN	31652 HIGHWAY 79	92086	SWEEPS UST
WARNER SPRINGS	S106934398	WESTFORK HONOR CAMP - STATION	HWY 79 5 MI NORH WAR	92086	SWEEPS UST
WARNER SPRINGS	U001572518	WARNER SPRINGS	HIGHWAY 79 38 N/O WARNER SPRIN	92086	HIST UST
WARNER SPRINGS	U003942889	V&M SUNSHINE SUMMIT	35230 HIGHWAY 79	92086	UST
WARNER SPRINGS	U001572521	WESTFORK HONOR CAMP - STATION	HIGHWAY 79, 5 MILE NORTH - WAR	92086	HIST UST
WARNER SPRINGS	S103679414	US NAVY UNDERSEA WARFARE ENG STA	NORTHWEST HWY 79	92086	HAZNET
WARNER SPRINGS	S101272850	SERE CAMP, WARNER SPRINGS	NORTH OF RTE. 79 ON LOST VALLEY RD.	92086	REF
WARNER SPRINGS	S106932667	SUMMET CENTER	SMT CT HWY 79	92086	SWEEPS UST