








 Interstate 8 Alternative, Overhead Portion	 Parks and Recreation, Federal Land, or Undeveloped Private Land	 Sensitive Use
 Proposed Project 230 kV	 Public Facilities and Utilities	 Major Road
 Residential	 Tribal	 Mileposts
 Water		

Sunrise Powerlink Project

Figure Ap.LU E.1-11
**Land Use:
Interstate 8 Alternative**

0 3,000 Feet

