









| | |
|--|---|
|  Modified Route D Alternative |  Agriculture/Residential |
|  Major Road |  Parks and Recreation, Federal Land, or Undeveloped Private Land |
|  Mileposts |  Public Facilities and Utilities |
| |  Sensitive Use |



Sunrise Powerlink Project

Figure Ap.LU E.4-2
**Land Use:
Modified Route D Alternative**