












**Aspen**  
Environmental Group


**Forester's Co-Op**  
Professional Forestry & GIS Services  
(530) 273-8326  
www.forco-op.com

	Modified Route D Alternative		U.S. Forest Service Land
	Alternative Route Milepost		State Park Land
	Existing Substation (69/12kV)		Bureau of Land Management Land
	AFS-8 Dulzura Fireshed		Tribal Land
			State Land

Fire Behavior Trend Model

	Normal Weather Conditions
	Extreme Fire Weather Conditions

0 1.5 3 Miles



**Sunrise Powerlink Project**

**Figure E.4.15-12**  
**Dulzura Fireshed Modified**  
**Route D Alternative**  
**Fire Behavior Trend Model**