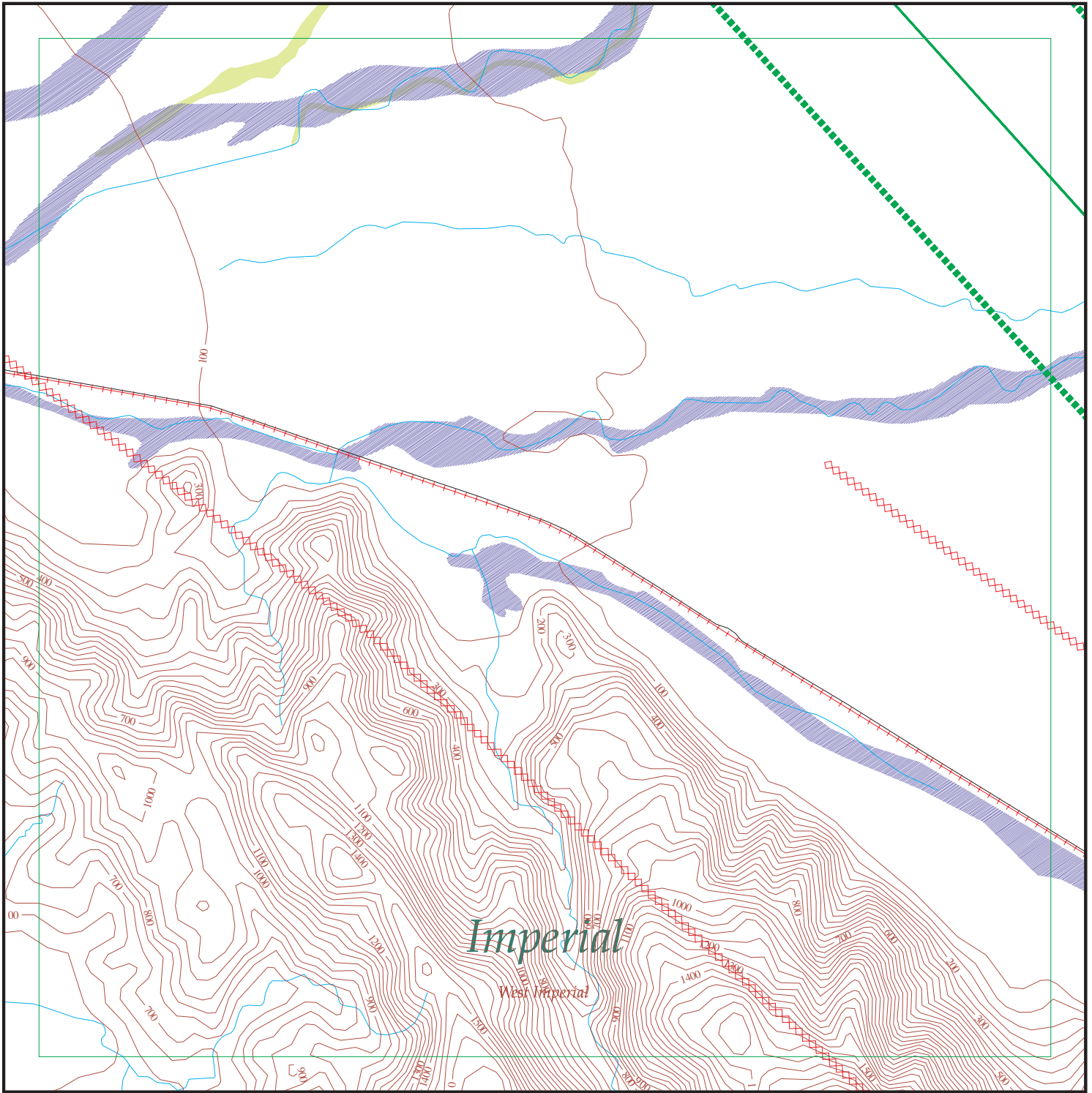


Focus Map 40

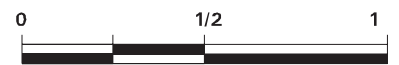


EDR DataMap™ - Environmental Atlas™

Sunrise Power Link

Legend

- | | | | | |
|---------------|--------------------|-------------------------|-------------------|--------------|
| Roads | Waterways | Powerlines | Water | Listed Sites |
| Major Roads | Railroads | Pipelines | Superfund Sites | |
| Contour Lines | Study Boundary | Fault Lines | Federal DOD Sites | |
| Wetlands | 100-Yr Flood Zones | Indian Reservations BIA | | |

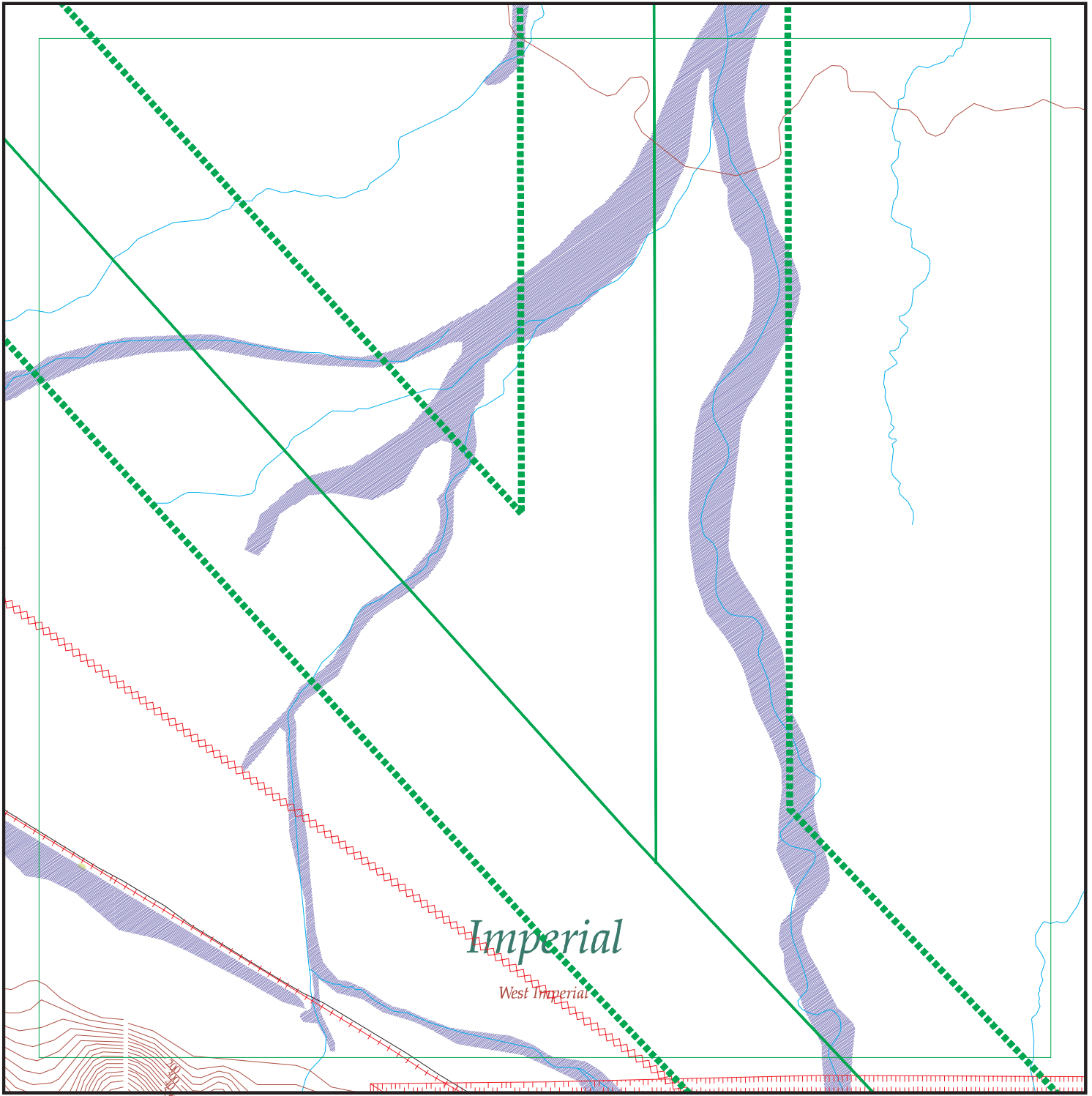


Scale in Miles

FOCUS MAP 40 ORPHAN SUMMARY

City	EDR ID	Site Name	Site Address	Zip	Database(s)
DESERT SHORES	S102859998	DESERT SHORES WWTP 98-008	COOLEGE SPRINGS RD/HWY 86	92274	Cortese, CA WDS
OASIS	S101631107	ALAMO DISCOUNT MARKET	81050 HIGHWAY 86	92274	CA FID UST, SWEEPS UST
OASIS	S105025336	ALAMO DISCOUNT STORE	81050 HIGHWAY 86	92274	LUST, Cortese
OASIS	U001967915	OASIS STATION	80705 HIGHWAY 86	92274	LUST, CA FID UST, SWEEPS UST
OASIS	U003096093	CHAPALA MARKET	66351 HWY 86	92274	UST
OASIS	U003802011	ALAMO DISCOUNT MARKET	81050 HWY 86	92274	LUST, UST
OASIS	U003802948	OASIS STATION	80705 HWY 86	92274	UST
SALTON CITY	S102793564	GTE	TRUCK HAVEN AVENUE/HWY 86	92274	HAZNET
THERMAL	S106090913	C V ORGANIC FERTILIZER	55591 HWY 111	92274	HAZNET
THERMAL	S107139985	THE JEWEL DATE CO	56474 HWY 111	92274	HAZNET
THERMAL	S106153000	TORRENCE FARMS	54050 HIGHWAY 86	92274	LUST
THERMAL	S107136647	APPLE RECYCLING	65949 HWY 86	92274	SWRCY
THERMAL	U001574202	HORNUNG RANCH	92-770 HWY 86	92274	HIST UST
THERMAL	U001574231	TINACHI RANCH	HIGHWAY 86	92274	HIST UST
THERMAL	U002095291	CHAPALLA MARKET	66351 HWY 86	92274	CA FID UST, SWEEPS UST
THERMAL	S107534953		55752 HWY 86,	92274	CDL
THERMAL	U001574217	PETER RABBIT FARMS	AVE 58 BETWEEN HWY 86 / VAN	92274	HIST UST

Focus Map 41

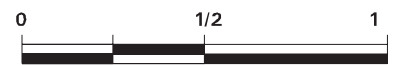


EDR DataMap™ - Environmental Atlas™

Sunrise Power Link

Legend

- | | | | | |
|---------------|--------------------|-------------------------|-------------------|--------------|
| Roads | Waterways | Powerlines | Water | Listed Sites |
| Major Roads | Railroads | Pipelines | Superfund Sites | |
| Contour Lines | Study Boundary | Fault Lines | Federal DOD Sites | |
| Wetlands | 100-Yr Flood Zones | Indian Reservations BIA | | |



Scale in Miles

FOCUS MAP 41 SUMMARY

<u>Database</u>	<u>Total Plotted</u>
<u>FEDERAL RECORDS</u>	
NPL	0
Proposed NPL	0
Delisted NPL	0
NPL RECOVERY	0
CERCLIS	0
CERC-NFRAP	0
CORRACTS	0
RCRA TSD	0
RCRA Lg. Quan. Gen.	0
RCRA Sm. Quan. Gen.	0
ERNS	0
HMIRS	0
US ENG CONTROLS	0
US INST CONTROL	0
DOD	2
FUDS	0
US BROWNFIELDS	0
CONSENT	0
ROD	0
UMTRA	0
ODI	0
TRIS	0
TSCA	0
FTTS	0
SSTS	0
PADS	0
MLTS	0
MINES	0
FINDS	0
RAATS	0
<u>STATE AND LOCAL RECORDS</u>	
AWP	0
Cal-Sites	0
CA Bond Exp. Plan	0
NFA	0
NFE	0
REF	0
SCH	0
Toxic Pits	0
State Landfill	0
CA WDS	0
WMUDS/SWAT	0
Cortese	0
SWRCY	0
LUST	0
CA FID UST	0

FOCUS MAP 41 SUMMARY

<u>Database</u>	<u>Total Plotted</u>
SLIC	0
UST	0
HIST UST	0
AST	0
SWEEPS UST	0
CHMIRS	0
Notify 65	0
DEED	0
VCP	0
DRYCLEANERS	0
WIP	0
CDL	0
HAZNET	0
EMI	0
 <u>TRIBAL RECORDS</u>	
INDIAN RESERV	0
INDIAN LUST	0
INDIAN UST	0
 <u>EDR PROPRIETARY RECORDS</u>	
Manufactured Gas Plants	0

NOTES:

Sites may be listed in more than one database

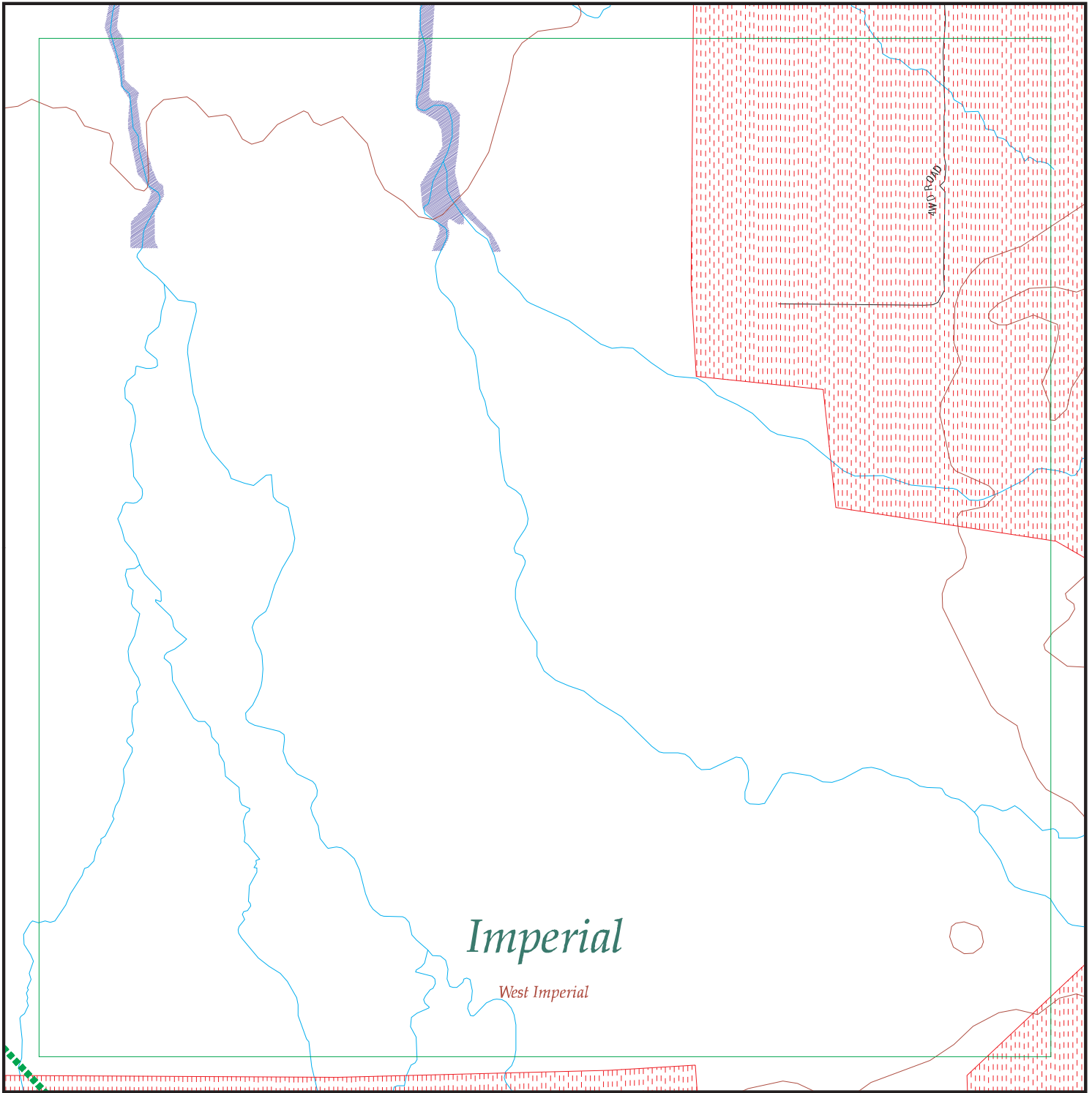
MAP FINDINGS
FOCUS MAP 41

Map ID	Site	Database(s)	EPA ID Number
DOD Region	EL CENTRO NAVAL AUXILIARY AIR STATION	DOD	CUSA044961 N/A
	EL CENTRO NAVAL AUXILIARY (County), CA		
	FEDERAL LANDS:		
	Feature 1:	Navy DOD	
	Feature 2:	Not reported	
	Feature 3:	Not reported	
	Agency:	DOD	
	URL:	Not reported	
	Name 1:	El Centro Naval Auxiliary Air Station	
	Name 2:	Not reported	
	Name 3:	Not reported	
	State:	CA	
DOD Region	FISH CREEK MOUNTAINS WILDERNESS	DOD	CUSA045106 N/A
	FISH CREEK MOUNTAINS WILD (County), CA		
	FEDERAL LANDS:		
	Feature 1:	Wilderness BLM	
	Feature 2:	Navy DOD	
	Feature 3:	Not reported	
	Agency:	BLM	
	URL:	http://www.wilderness.net/index.cfm?fuse=NWPS&sec=wildView&wname=Fish%20Creek%20Mountains	
	Name 1:	Fish Creek Mountains Wilderness	
	Name 2:	El Centro Naval Auxiliary Air Station	
	Name 3:	Not reported	
	State:	CA	

FOCUS MAP 41 ORPHAN SUMMARY

City	EDR ID	Site Name	Site Address	Zip	Database(s)
DESERT SHORES	S102859998	DESERT SHORES WWTP 98-008	COOLEGE SPRINGS RD/HWY 86	92274	Cortese, CA WDS
OASIS	S101631107	ALAMO DISCOUNT MARKET	81050 HIGHWAY 86	92274	CA FID UST, SWEEPS UST
OASIS	S105025336	ALAMO DISCOUNT STORE	81050 HIGHWAY 86	92274	LUST, Cortese
OASIS	U001967915	OASIS STATION	80705 HIGHWAY 86	92274	LUST, CA FID UST, SWEEPS UST
OASIS	U003096093	CHAPALA MARKET	66351 HWY 86	92274	UST
OASIS	U003802011	ALAMO DISCOUNT MARKET	81050 HWY 86	92274	LUST, UST
OASIS	U003802948	OASIS STATION	80705 HWY 86	92274	UST
SALTON CITY	S102793564	GTE	TRUCK HAVEN AVENUE/HWY 86	92274	HAZNET
THERMAL	S106090913	C V ORGANIC FERTILIZER	55591 HWY 111	92274	HAZNET
THERMAL	S107139985	THE JEWEL DATE CO	56474 HWY 111	92274	HAZNET
THERMAL	S106153000	TORRENCE FARMS	54050 HIGHWAY 86	92274	LUST
THERMAL	S107136647	APPLE RECYCLING	65949 HWY 86	92274	SWRCY
THERMAL	U001574202	HORNUNG RANCH	92-770 HWY 86	92274	HIST UST
THERMAL	U001574231	TINACHI RANCH	HIGHWAY 86	92274	HIST UST
THERMAL	U002095291	CHAPALLA MARKET	66351 HWY 86	92274	CA FID UST, SWEEPS UST
THERMAL	S107534953		55752 HWY 86,	92274	CDL
THERMAL	U001574217	PETER RABBIT FARMS	AVE 58 BETWEEN HWY 86 / VAN	92274	HIST UST

Focus Map 42



EDR DataMap™ - Environmental Atlas™

Sunrise Power Link

Legend

- | | | | | |
|---------------|--------------------|-------------------------|-------------------|--------------|
| Roads | Waterways | Powerlines | Water | Listed Sites |
| Major Roads | Railroads | Pipelines | Superfund Sites | |
| Contour Lines | Study Boundary | Fault Lines | Federal DOD Sites | |
| Wetlands | 100-Yr Flood Zones | Indian Reservations BIA | | |



Scale in Miles

FOCUS MAP 42 SUMMARY

<u>Database</u>	<u>Total Plotted</u>
<u>FEDERAL RECORDS</u>	
NPL	0
Proposed NPL	0
Delisted NPL	0
NPL RECOVERY	0
CERCLIS	0
CERC-NFRAP	0
CORRACTS	0
RCRA TSD	0
RCRA Lg. Quan. Gen.	0
RCRA Sm. Quan. Gen.	0
ERNS	0
HMIRS	0
US ENG CONTROLS	0
US INST CONTROL	0
DOD	1
FUDS	0
US BROWNFIELDS	0
CONSENT	0
ROD	0
UMTRA	0
ODI	0
TRIS	0
TSCA	0
FTTS	0
SSTS	0
PADS	0
MLTS	0
MINES	0
FINDS	0
RAATS	0
<u>STATE AND LOCAL RECORDS</u>	
AWP	0
Cal-Sites	0
CA Bond Exp. Plan	0
NFA	0
NFE	0
REF	0
SCH	0
Toxic Pits	0
State Landfill	0
CA WDS	0
WMUDS/SWAT	0
Cortese	0
SWRCY	0
LUST	0
CA FID UST	0

FOCUS MAP 42 SUMMARY

<u>Database</u>	<u>Total Plotted</u>
SLIC	0
UST	0
HIST UST	0
AST	0
SWEEPS UST	0
CHMIRS	0
Notify 65	0
DEED	0
VCP	0
DRYCLEANERS	0
WIP	0
CDL	0
HAZNET	0
EMI	0
 <u>TRIBAL RECORDS</u>	
INDIAN RESERV	0
INDIAN LUST	0
INDIAN UST	0
 <u>EDR PROPRIETARY RECORDS</u>	
Manufactured Gas Plants	0

NOTES:

Sites may be listed in more than one database

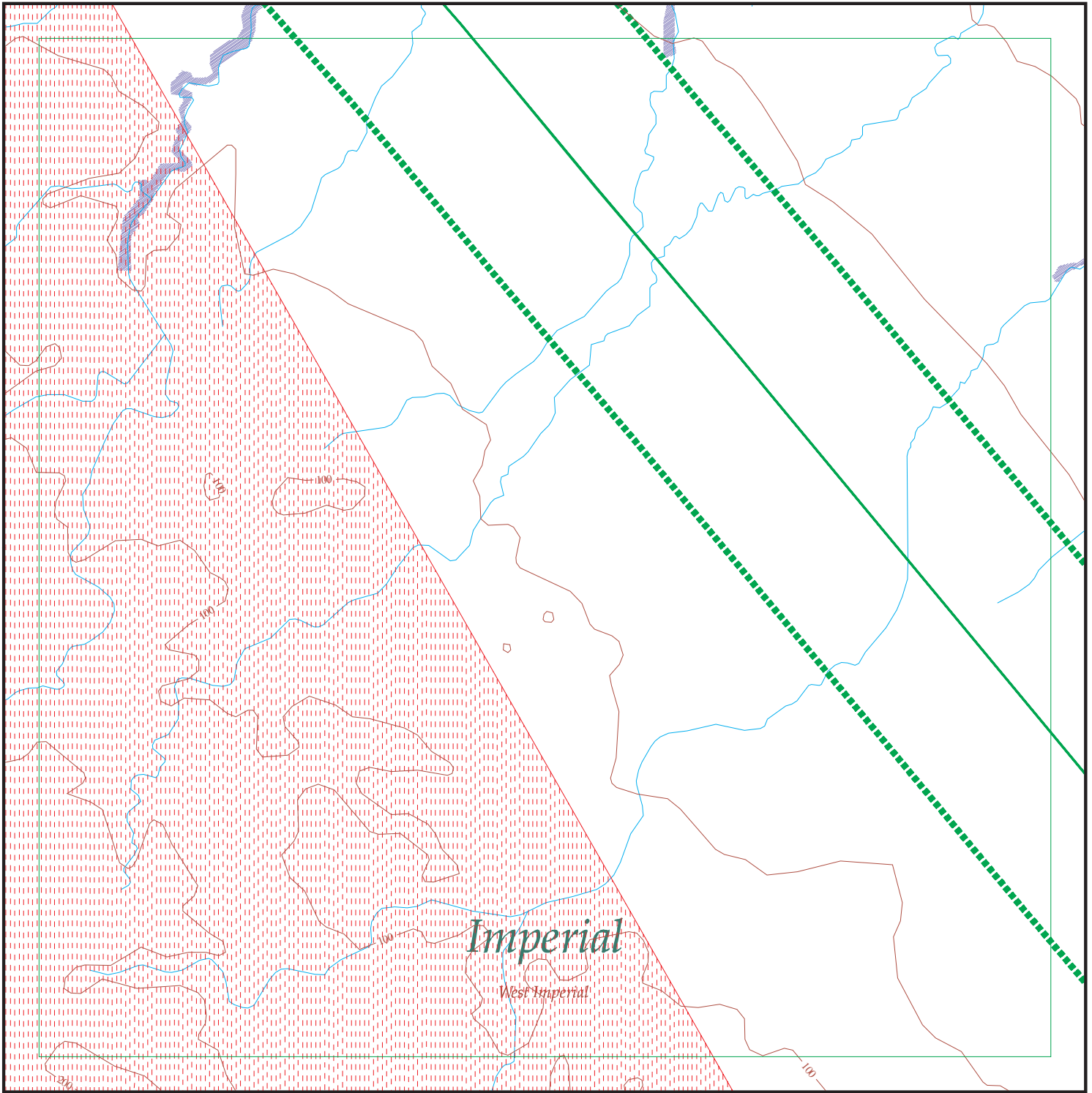
MAP FINDINGS
FOCUS MAP 42

<u>Map ID</u>	<u>Site</u>	<u>Database(s)</u>	<u>EPA ID Number</u>
DOD Region	EL CENTRO NAVAL AUXILIARY AIR STATION EL CENTRO NAVAL AUXILIARY (County), CA FEDERAL LANDS: Feature 1: Navy DOD Feature 2: Not reported Feature 3: Not reported Agency: DOD URL: Not reported Name 1: El Centro Naval Auxiliary Air Station Name 2: Not reported Name 3: Not reported State: CA	DOD	CUSA044961 N/A

FOCUS MAP 42 ORPHAN SUMMARY

City	EDR ID	Site Name	Site Address	Zip	Database(s)
DESERT SHORES	S102859998	DESERT SHORES WWTP 98-008	COOLEGE SPRINGS RD/HWY 86	92274	Cortese, CA WDS
OASIS	S101631107	ALAMO DISCOUNT MARKET	81050 HIGHWAY 86	92274	CA FID UST, SWEEPS UST
OASIS	S105025336	ALAMO DISCOUNT STORE	81050 HIGHWAY 86	92274	LUST, Cortese
OASIS	U001967915	OASIS STATION	80705 HIGHWAY 86	92274	LUST, CA FID UST, SWEEPS UST
OASIS	U003096093	CHAPALA MARKET	66351 HWY 86	92274	UST
OASIS	U003802011	ALAMO DISCOUNT MARKET	81050 HWY 86	92274	LUST, UST
OASIS	U003802948	OASIS STATION	80705 HWY 86	92274	UST
SALTON CITY	S102793564	GTE	TRUCK HAVEN AVENUE/HWY 86	92274	HAZNET
THERMAL	S106090913	C V ORGANIC FERTILIZER	55591 HWY 111	92274	HAZNET
THERMAL	S107139985	THE JEWEL DATE CO	56474 HWY 111	92274	HAZNET
THERMAL	S106153000	TORRENCE FARMS	54050 HIGHWAY 86	92274	LUST
THERMAL	S107136647	APPLE RECYCLING	65949 HWY 86	92274	SWRCY
THERMAL	U001574202	HORNUNG RANCH	92-770 HWY 86	92274	HIST UST
THERMAL	U001574231	TINACHI RANCH	HIGHWAY 86	92274	HIST UST
THERMAL	U002095291	CHAPALLA MARKET	66351 HWY 86	92274	CA FID UST, SWEEPS UST
THERMAL	S107534953		55752 HWY 86,	92274	CDL
THERMAL	U001574217	PETER RABBIT FARMS	AVE 58 BETWEEN HWY 86 / VAN	92274	HIST UST

Focus Map 43

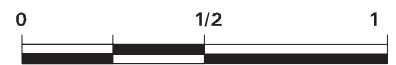


EDR DataMap™ - Environmental Atlas™

Sunrise Power Link

Legend

- | | | | | |
|---------------|--------------------|-------------------------|-------------------|--------------|
| Roads | Waterways | Powerlines | Water | Listed Sites |
| Major Roads | Railroads | Pipelines | Superfund Sites | |
| Contour Lines | Study Boundary | Fault Lines | Federal DOD Sites | |
| Wetlands | 100-Yr Flood Zones | Indian Reservations BIA | | |



Scale in Miles

FOCUS MAP 43 SUMMARY

<u>Database</u>	<u>Total Plotted</u>
<u>FEDERAL RECORDS</u>	
NPL	0
Proposed NPL	0
Delisted NPL	0
NPL RECOVERY	0
CERCLIS	0
CERC-NFRAP	0
CORRACTS	0
RCRA TSD	0
RCRA Lg. Quan. Gen.	0
RCRA Sm. Quan. Gen.	0
ERNS	0
HMIRS	0
US ENG CONTROLS	0
US INST CONTROL	0
DOD	1
FUDS	0
US BROWNFIELDS	0
CONSENT	0
ROD	0
UMTRA	0
ODI	0
TRIS	0
TSCA	0
FTTS	0
SSTS	0
PADS	0
MLTS	0
MINES	0
FINDS	0
RAATS	0
<u>STATE AND LOCAL RECORDS</u>	
AWP	0
Cal-Sites	0
CA Bond Exp. Plan	0
NFA	0
NFE	0
REF	0
SCH	0
Toxic Pits	0
State Landfill	0
CA WDS	0
WMUDS/SWAT	0
Cortese	0
SWRCY	0
LUST	0
CA FID UST	0

FOCUS MAP 43 SUMMARY

<u>Database</u>	<u>Total Plotted</u>
SLIC	0
UST	0
HIST UST	0
AST	0
SWEEPS UST	0
CHMIRS	0
Notify 65	0
DEED	0
VCP	0
DRYCLEANERS	0
WIP	0
CDL	0
HAZNET	0
EMI	0
 <u>TRIBAL RECORDS</u>	
INDIAN RESERV	0
INDIAN LUST	0
INDIAN UST	0
 <u>EDR PROPRIETARY RECORDS</u>	
Manufactured Gas Plants	0

NOTES:

Sites may be listed in more than one database

MAP FINDINGS
FOCUS MAP 43

<u>Map ID</u>	<u>Site</u>	<u>Database(s)</u>	<u>EPA ID Number</u>
DOD Region	EL CENTRO NAVAL AUXILIARY AIR STATION EL CENTRO NAVAL AUXILIARY (County), CA FEDERAL LANDS: Feature 1: Navy DOD Feature 2: Not reported Feature 3: Not reported Agency: DOD URL: Not reported Name 1: El Centro Naval Auxiliary Air Station Name 2: Not reported Name 3: Not reported State: CA	DOD	CUSA044961 N/A

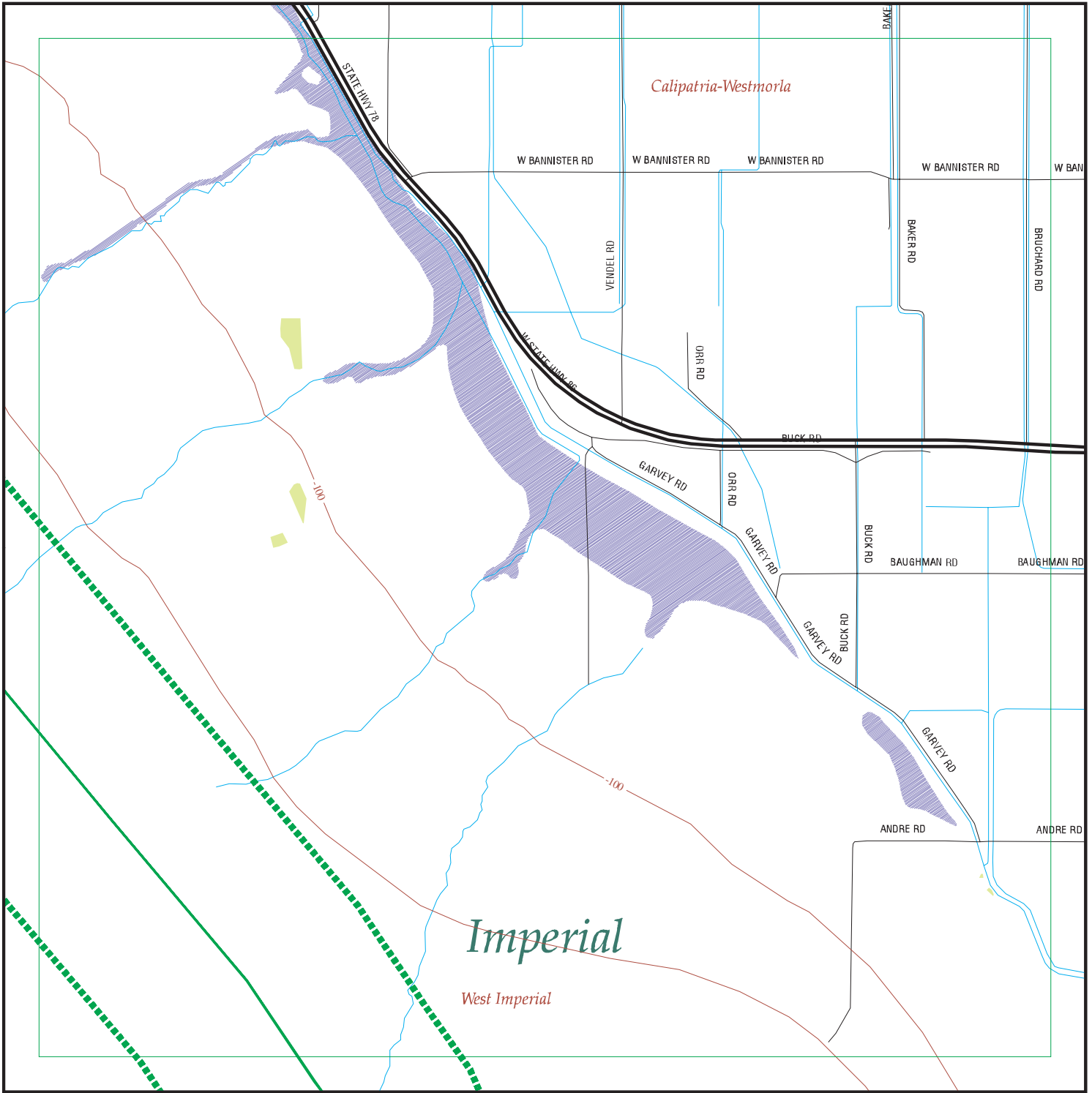
FOCUS MAP 43 ORPHAN SUMMARY

City	EDR ID	Site Name	Site Address	Zip	Database(s)
BRAWLEY	1001609848	JERRY TUCKER	615 HWY 111	92227	HAZNET, CA WDS
BRAWLEY	S103949836	JACK BROTHERS & MCBURNEY INC	4696 HWY 111	92227	HAZNET
BRAWLEY	S105033624	IMPERIAL COUNTY PUB WORKS	4736 HWY 111	92227	HAZNET
BRAWLEY	S107142766	CALTRANS DIST 11/MAINT/11-199364	4002 HWY 111	92227	HAZNET
BRAWLEY	1000250492	PACIFIC BELL	HIGHWAY 78 EAST OF BRAWLEY 40 MILES	92227	RCRA-SQG, FINDS
BRAWLEY	S105722595	STEPHEN H ELMORE CO	1702 HWY 78	92227	HAZNET
BRAWLEY	1000250484	PACIFIC BELL	HIGHWAY 86	92227	RCRA-SQG, FINDS
BRAWLEY	1003879051	CENTRAL BRAVE AG SERVICE	4380 HWY 86 EL CENTRO HWY	92227	CERC-NFRAP
BRAWLEY	1003879053	CENTRAL BRAVE AG SERVICE	4368 HWY 86 O'CONNEL AIRPORT	92227	CERC-NFRAP
BRAWLEY	S100925077	CENTRAL BRAVE, PESTICIDE FAC.	4378 HWY 86	92227	Toxic Pits
BRAWLEY	S105022919	USDA IRR DIST RESCH STA	4151 HIGHWAY 86	92227	LUST, Cortese
BRAWLEY	S103320618	CENTRAL BRAVE AG SERV 88-079	4378 HWY 86, O'CONNELL AIRPORT	92227	WMUDS/SWAT, CA WDS
BRAWLEY	1003878642	BRAWLEY CITY OF	BEST CANAL N/BRAWLEY ARPT	92227	CERC-NFRAP
BRAWLEY	S102428895	DONBEE FARMS INC	5204 DIETRICH ROAD	92227	LUST
BRAWLEY	S106152839	7-ELEVEN STORE #22818	580 SOUTH FIRST STREET	92227	LUST
BRAWLEY	1000978116	DESERT VALLEY CO	3301 W HIGHWAY 86	92227	RCRA-SQG, FINDS, WMUDS/SWAT, WDS
BRAWLEY	S103653296	DESERT VALLEY COMPANY	3301 W HIGHWAY 86	92227	HAZNET
BRAWLEY	S105091978	ESPARZA'S WELDING AND MACHINE SHOP INC	AT HIGHWAY 78 / THE ALAMO RIVER	92227	HAZNET
BRAWLEY	S107146781	ESPARZA'S WELDING AND MACHINE SHOP INC	AT HIGHWAY 78 / THE ALAMO RIVER	92227	HAZNET
BRAWLEY	1001085527	ARID OPERATIONS INC	6502A E HWY 78	92227	RCRA-SQG, FINDS
BRAWLEY	1003879057	BRAWLEY DRUM SITE	ST HWY 111 NEXT/4705 HWY 111	92227	CERC-NFRAP
BRAWLEY	S103979211	SFPG MESQUITE MINE	6502 E HWY 78	92227	HAZNET, CHMIRS, CA WDS
BRAWLEY	S104577672	BRAWLEY ANIMAL CLINIC	266 WEST HWY 86	92227	HAZNET
BRAWLEY	S105090307	ROLLING R ENTERPRISES INC	628 E HWY 78	92227	HAZNET
BRAWLEY	S102425720	BRAWLEY AIRPORT	950 ROSS BARNES DRIVE	92227	LUST
BRAWLEY	S105085267	BREAU OF LAND MANAGMENT	.25MI S OF HWY 78 ON GECKO RD	92227	HAZNET
BRAWLEY	S100947589	UNOCAL/BRAWLEY POWER PLANT	SO. WEST CORNER HWY 111 /	92227	HAZNET
BRAWLEY	1003878431	IMPERIAL CO DUMP SITE #18	WORTHINGTON RD NR NEW RIV	92227	CERC-NFRAP
DESERT SHORES	S102859998	DESERT SHORES WWTP 98-008	COOLEEDGE SPRINGS RD/HWY 86	92274	Cortese, CA WDS
GLAMIS	S105023913	GLAMIS BEACH STORE	1001 HIGHWAY 78	92227	LUST, Cortese
OASIS	S101631107	ALAMO DISCOUNT MARKET	81050 HIGHWAY 86	92274	CA FID UST, SWEEPS UST
OASIS	S105025336	ALAMO DISCOUNT STORE	81050 HIGHWAY 86	92274	LUST, Cortese
OASIS	U001967915	OASIS STATION	80705 HIGHWAY 86	92274	LUST, CA FID UST, SWEEPS UST
OASIS	U003096093	CHAPALA MARKET	66351 HWY 86	92274	UST
OASIS	U003802011	ALAMO DISCOUNT MARKET	81050 HWY 86	92274	LUST, UST
OASIS	U003802948	OASIS STATION	80705 HWY 86	92274	UST
SALTON CITY	S102793564	GTE	TRUCK HAVEN AVENUE/HWY 86	92274	HAZNET
THERMAL	S106090913	C V ORGANIC FERTILIZER	55591 HWY 111	92274	HAZNET
THERMAL	S107139985	THE JEWEL DATE CO	56474 HWY 111	92274	HAZNET
THERMAL	S106153000	TORRENCE FARMS	54050 HIGHWAY 86	92274	LUST
THERMAL	S107136647	APPLE RECYCLING	65949 HWY 86	92274	SWRCY
THERMAL	U001574202	HORNUNG RANCH	92-770 HWY 86	92274	HIST UST

FOCUS MAP 43 ORPHAN SUMMARY

City	EDR ID	Site Name	Site Address	Zip	Database(s)
THERMAL	U001574231	TINACHI RANCH	HIGHWAY 86	92274	HIST UST
THERMAL	U002095291	CHAPALLA MARKET	66351 HWY 86	92274	CA FID UST, SWEEPS UST
THERMAL	S107534953		55752 HWY 86,	92274	CDL
THERMAL	U001574217	PETER RABBIT FARMS	AVE 58 BETWEEN HWY 86 / VAN	92274	HIST UST
THERMAL	S105027067	DESERT LAKE SHORE RANCH	82455 AVENUE 65	92274	LUST, Cortese

Focus Map 44



EDR DataMap™ - Environmental Atlas™

Sunrise Power Link

Legend

- | | | | | |
|---------------|--------------------|-------------------------|-------------------|--------------|
| Roads | Waterways | Powerlines | Water | Listed Sites |
| Major Roads | Railroads | Pipelines | Superfund Sites | |
| Contour Lines | Study Boundary | Fault Lines | Federal DOD Sites | |
| Wetlands | 100-Yr Flood Zones | Indian Reservations BIA | | |



Scale in Miles

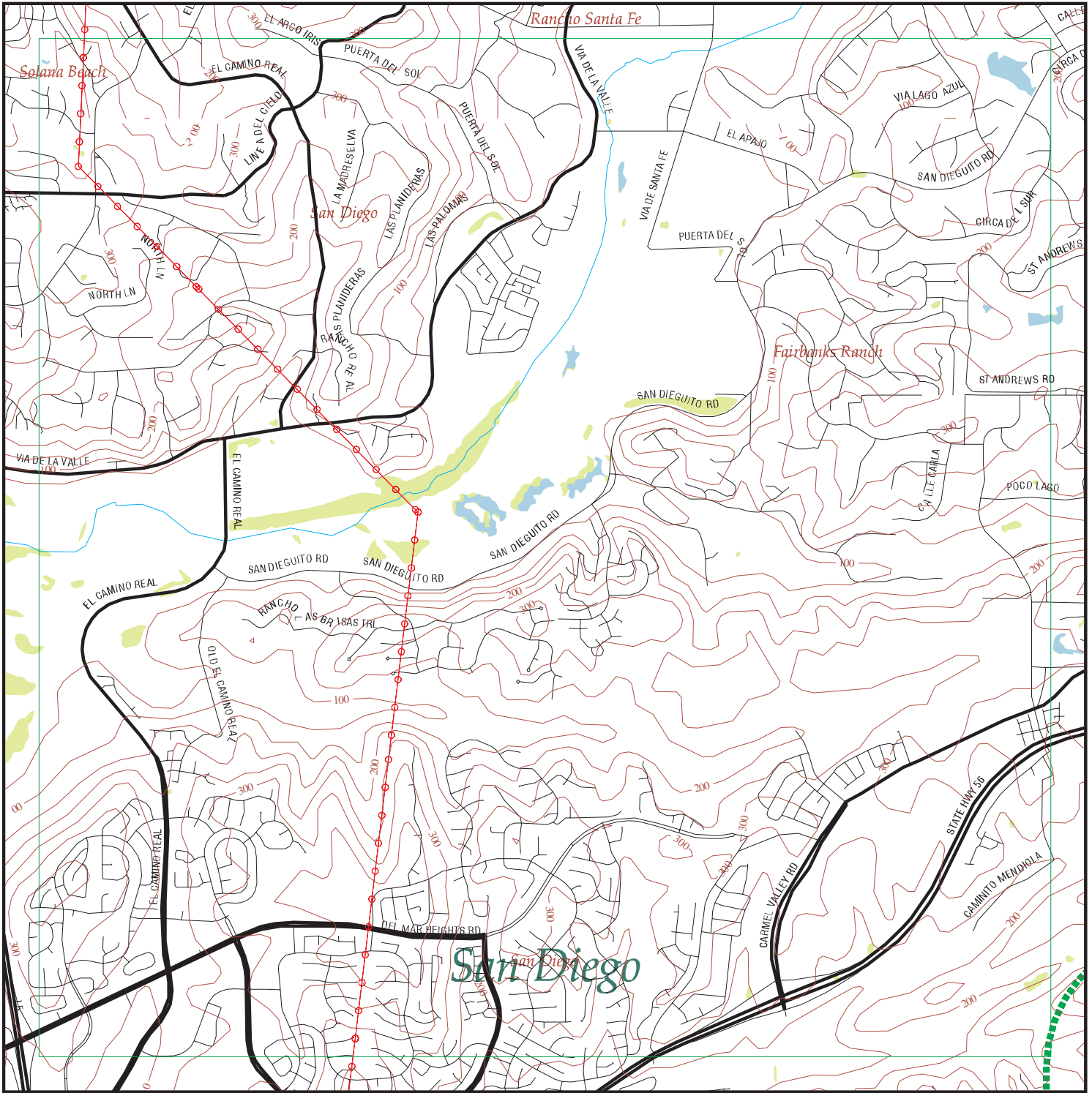
FOCUS MAP 44 ORPHAN SUMMARY

City	EDR ID	Site Name	Site Address	Zip	Database(s)
BRAWLEY	1001609848	JERRY TUCKER	615 HWY 111	92227	HAZNET, CA WDS
BRAWLEY	S103949836	JACK BROTHERS & MCBURNEY INC	4696 HWY 111	92227	HAZNET
BRAWLEY	S105033624	IMPERIAL COUNTY PUB WORKS	4736 HWY 111	92227	HAZNET
BRAWLEY	S107142766	CALTRANS DIST 11/MAINT/11-199364	4002 HWY 111	92227	HAZNET
BRAWLEY	1000250492	PACIFIC BELL	HIGHWAY 78 EAST OF BRAWLEY 40 MILES	92227	RCRA-SQG, FINDS
BRAWLEY	S105722595	STEPHEN H ELMORE CO	1702 HWY 78	92227	HAZNET
BRAWLEY	1000250484	PACIFIC BELL	HIGHWAY 86	92227	RCRA-SQG, FINDS
BRAWLEY	1003879051	CENTRAL BRAVE AG SERVICE	4380 HWY 86 EL CENTRO HWY	92227	CERC-NFRAP
BRAWLEY	1003879053	CENTRAL BRAVE AG SERVICE	4368 HWY 86 O'CONNEL AIRPORT	92227	CERC-NFRAP
BRAWLEY	S100925077	CENTRAL BRAVE, PESTICIDE FAC.	4378 HWY 86	92227	Toxic Pits
BRAWLEY	S105022919	USDA IRR DIST RESCH STA	4151 HIGHWAY 86	92227	LUST, Cortese
BRAWLEY	S103320618	CENTRAL BRAVE AG SERV 88-079	4378 HWY 86, O'CONNELL AIRPORT	92227	WMUDS/SWAT, CA WDS
BRAWLEY	1003878642	BRAWLEY CITY OF	BEST CANAL N/BRAWLEY ARPT	92227	CERC-NFRAP
BRAWLEY	1000978116	DESERT VALLEY CO	3301 W HIGHWAY 86	92227	RCRA-SQG, FINDS, WMUDS/SWAT, WDS
BRAWLEY	S103653296	DESERT VALLEY COMPANY	3301 W HIGHWAY 86	92227	HAZNET
BRAWLEY	S105091978	ESPARZA'S WELDING AND MACHINE SHOP INC	AT HIGHWAY 78 / THE ALAMO RIVER	92227	HAZNET
BRAWLEY	S107146781	ESPARZA'S WELDING AND MACHINE SHOP INC	AT HIGHWAY 78 / THE ALAMO RIVER	92227	HAZNET
BRAWLEY	1001085527	ARID OPERATIONS INC	6502A E HWY 78	92227	RCRA-SQG, FINDS
BRAWLEY	1003879057	BRAWLEY DRUM SITE	ST HWY 111 NEXT/4705 HWY 111	92227	CERC-NFRAP
BRAWLEY	S103979211	SFPG MESQUITE MINE	6502 E HWY 78	92227	HAZNET, CHMIRS, CA WDS
BRAWLEY	S104577672	BRAWLEY ANIMAL CLINIC	266 WEST HWY 86	92227	HAZNET
BRAWLEY	S105090307	ROLLING R ENTERPRISES INC	628 E HWY 78	92227	HAZNET
BRAWLEY	S105085267	BREAU OF LAND MANAGMENT	.25MI S OF HWY 78 ON GECKO RD	92227	HAZNET
BRAWLEY	S100947589	UNOCAL/BRAWLEY POWER PLANT	SO. WEST CORNER HWY 111 /	92227	HAZNET
BRAWLEY	1003878431	IMPERIAL CO DUMP SITE #18	WORTHINGTON RD NR NEW RIV	92227	CERC-NFRAP
DESERT SHORES	S102859998	DESERT SHORES WWTP 98-008	COOLEGE SPRINGS RD/HWY 86	92274	Cortese, CA WDS
GLAMIS	S105023913	GLAMIS BEACH STORE	1001 HIGHWAY 78	92227	LUST, Cortese
OASIS	S101631107	ALAMO DISCOUNT MARKET	81050 HIGHWAY 86	92274	CA FID UST, SWEEPS UST
OASIS	S105025336	ALAMO DISCOUNT STORE	81050 HIGHWAY 86	92274	LUST, Cortese
OASIS	U001967915	OASIS STATION	80705 HIGHWAY 86	92274	LUST, CA FID UST, SWEEPS UST
OASIS	U003096093	CHAPALA MARKET	66351 HWY 86	92274	UST
OASIS	U003802011	ALAMO DISCOUNT MARKET	81050 HWY 86	92274	LUST, UST
OASIS	U003802948	OASIS STATION	80705 HWY 86	92274	UST
SALTON CITY	S102793564	GTE	TRUCK HAVEN AVENUE/HWY 86	92274	HAZNET
THERMAL	S106090913	C V ORGANIC FERTILIZER	55591 HWY 111	92274	HAZNET
THERMAL	S107139985	THE JEWEL DATE CO	56474 HWY 111	92274	HAZNET
THERMAL	S106153000	TORRENCE FARMS	54050 HIGHWAY 86	92274	LUST
THERMAL	S107136647	APPLE RECYCLING	65949 HWY 86	92274	SWRCY
THERMAL	U001574202	HORNUNG RANCH	92-770 HWY 86	92274	HIST UST
THERMAL	U001574231	TINACHI RANCH	HIGHWAY 86	92274	HIST UST
THERMAL	U002095291	CHAPALLA MARKET	66351 HWY 86	92274	CA FID UST, SWEEPS UST
THERMAL	S107534953		55752 HWY 86,	92274	CDL

FOCUS MAP 44 ORPHAN SUMMARY

City	EDR ID	Site Name	Site Address	Zip	Database(s)
THERMAL	U001574217	PETER RABBIT FARMS	AVE 58 BETWEEN HWY 86 / VAN	92274	HIST UST
WESTMORLAND	1000730080	CHEVRON #9-0146	HIGHWAY 86	92281	LUST
WESTMORLAND	1000857410	CHEVRON STATION 9 0146	HIGHWAY 86	92281	RCRA-SQG, FINDS
WESTMORLAND	S104573786	SAFETY-KLEEN (WESTMORLAND) INC	5295 SOUTH GARVEY ROAD	92281	HAZNET
WESTMORLAND	S105027394	ELMORE RANCH	3104 WEST HIGHWAY 86	92281	LUST, Cortese

Focus Map 45

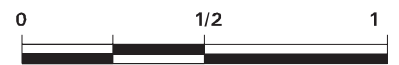


EDR DataMap™ - Environmental Atlas™

Sunrise Power Link

Legend

- | | | | | |
|---------------|----------------|-------------------------|-------------------|--------------|
| Roads | Waterways | Powerlines | Water | Listed Sites |
| Major Roads | Railroads | Pipelines | Superfund Sites | |
| Contour Lines | Study Boundary | Fault Lines | Federal DOD Sites | |
| Wetlands | | Indian Reservations BIA | | |



Scale in Miles

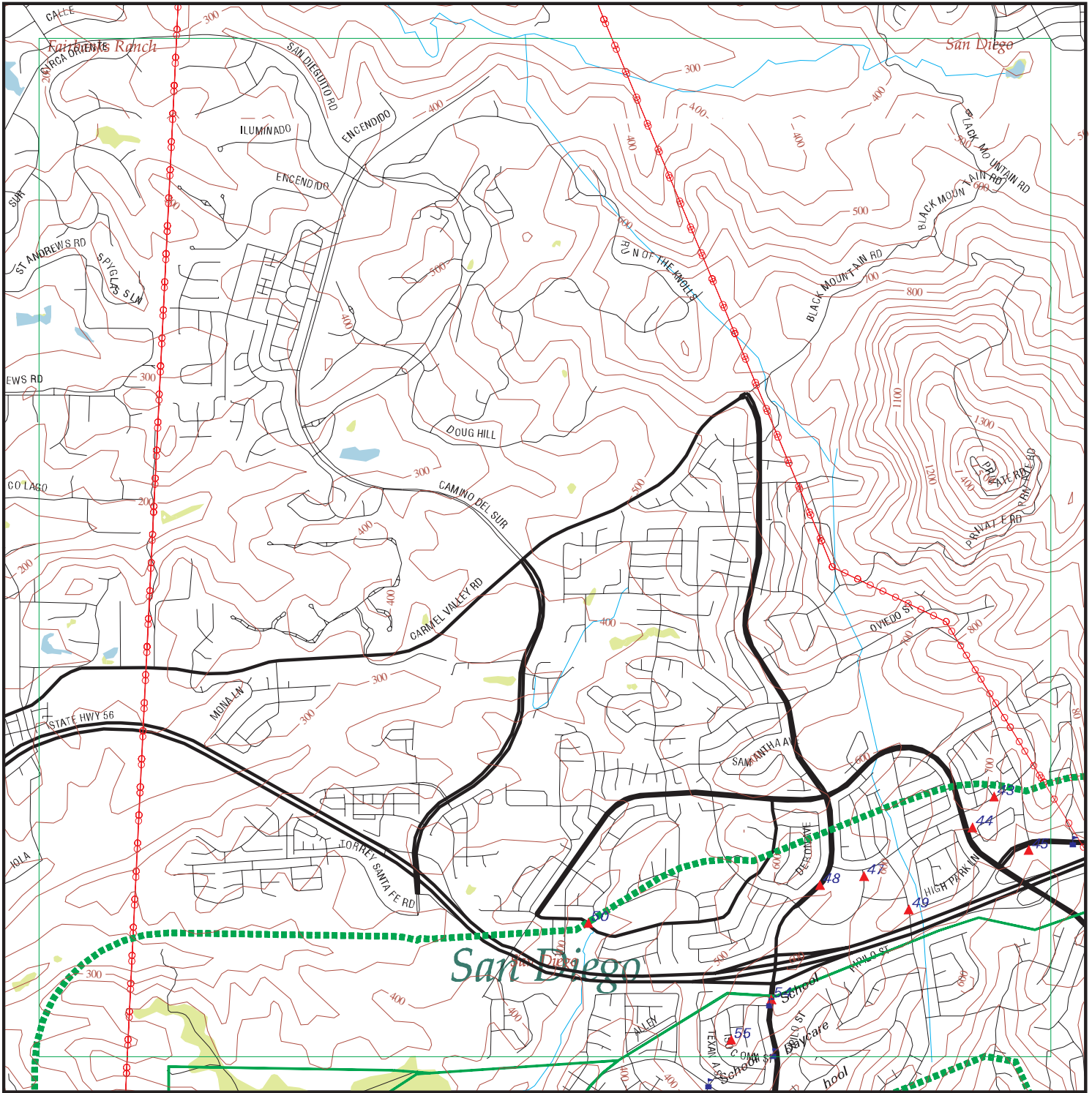
FOCUS MAP 45 ORPHAN SUMMARY

City	EDR ID	Site Name	Site Address	Zip	Database(s)
CARDIFF BY THE SEA	S102808998	SAN DIEGO REGIONAL HHM PROGRAM	MIRA COSTA COLLEGE SAN ELIJO	92007	HAZNET
CARDIFF BY THE SEA	S103958869	COUNTY OF SAN DIEGO ENVIRONMENTAL HEALTH	MIRA COSTA COLLEGE SAN ELIJO	92007	HAZNET
DEL MAR	S103619906	AMERICAN DESIGN PAINTING	1001 ASHLEY FALLS DRIVE	92014	HAZNET
DEL MAR	S106087786	WESTERN IMAGE PAINTING INC	17176 BLUE SKYS RIDGE	92014	HAZNET
DEL MAR	S107141094	WALLDESIGN	12730 BRIAR CREST PL	92014	HAZNET
DEL MAR	S107144213	WESTERN IMAGE PAINTING INC	14460 CAMINITO LAZANJA	92014	HAZNET
DEL MAR	S102806056	AMERICAN DESIGN PAINTING	3380 CARMEL CANYON ROAD	92014	HAZNET
DEL MAR	S102796970	1X AMERICAN DESIGN	CORNER OF CARMEL CREEK RD /	92130	HAZNET
DEL MAR	S103650995	TEXACO REFINING AND MARKETING INC	3015 DEL MAR HEIGHTS / I-5	92014	HAZNET
DEL MAR	S104573663	AMERICAN DESIGN PAINTING	EAST END OF CARMEL MOUNTAIN RD	92130	HAZNET
DEL MAR	S103442754	DEL MAR DUMP	NEAR DEL MAR FAIR GROUNDS	92014	WMUDS/SWAT
DEL MAR	S107144064	SAN DIEGO GAS & ELECTRIC-DEL MAR SUBSTATION	141-37-72 PARCEL NUM 5	92014	HAZNET
DEL MAR	S103949813	AMERICAN DESIGN	PEARLMAN WAY / MANOCK COVE	92014	HAZNET
DEL MAR	S102801851	B.W. CARTER	13317 WYNGATE	92014	HAZNET
FAIRBANKS RANCH	U003790004	FAIRBANKS RANCH MOBIL	16095 SAN DIEGUITORD	92067	UST
RANCHO SANTA FE	S107141929	FAIRBANKS COUNTRY DAY SCHOOL	6233 EL APAJO	92067	HAZNET
RANCHO SANTA FE	S106061766	HELEN WOODWARD ANIMAL CENTER	6525 CALL DEL NIDO	92067	San Diego Co. HMMD
RANCHO SANTA FE	S106065962	VETERINARY SPECIALTY HOSPITAL	6525 CALL DEL NIDO	92067	San Diego Co. HMMD
RANCHO SANTA FE	S106924767	COAST SAND COMPANY INC	CALZADA DEL BOSQUE	92067	SWEEPS UST
RANCHO SANTA FE	S102796764	1X FAIRBANKS RANCH ASSOCIATION	16567B CIRCA DEL NORTE	92067	HAZNET
RANCHO SANTA FE	S106926025	FAIRBANKS RANCH ASSOCIATION	16567 CIRCA DEL NORTE B	92067	SWEEPS UST
RANCHO SANTA FE	S106062714	DEL DIOS RANCH	7202 DEL DIOS HWY	92067	San Diego Co. HMMD, SWEEPS UST
RANCHO SANTA FE	S106064636		DEL DIOS HWY	92067	San Diego Co. HMMD
RANCHO SANTA FE	S106153068	RANCHO SANTA FE MIDDLE SCHOOL	EL ESCONDIDO DEL DIOS	92067	SCH
RANCHO SANTA FE	S105084627	GLENN SCHMIDT	16647 LA GARCIA	92067	HAZNET
RANCHO SANTA FE	U001572160	HILTON	LA GRACIA	92067	HIST UST
RANCHO SANTA FE	S106931137	RANCHO SANTA FE MOBIL	LA GRANADA	92067	SWEEPS UST
RANCHO SANTA FE	S104494698	WILLIAM P. CULVER CO	LOT 17 RANCHO RECANTO	92067	LUST
RANCHO SANTA FE	S106716142	COUNTY OF SD-SANTA FE VALLEY PROPERTY	NONE DEL DIOS HY / LH DAM	92067	LUST
RANCHO SANTA FE	S101669761	MARYLOYD PUMPING STATION	PASEO ESPLANADA	92067	San Diego Co. HMMD
RANCHO SANTA FE	S105087198	ADAMS ENGINEERING	6035 PASEO VALENSIA	92067	HAZNET
RANCHO SANTA FE	S102806082	BUD & MARIA DELGADO	15660 LA PLANIDERAS	92067	HAZNET
RANCHO SANTA FE	S104751129	RANCHO SANTA FE FARMS GOLF CLB	8176 SAINT ANDREWS RD	92067	San Diego Co. HMMD, SWEEPS UST
RANCHO SANTA FE	S103632270	FAIRBANKS RANCH COUNTRY CLUB	15150 SAN DIEGUITO RD	92067	HAZNET, San Diego Co. HMMD, SWEEPS UST
RANCHO SANTA FE	U003789645	CRAIG STABLES INC	16092 SAN DIEGUITORD	92067	UST
RANCHO SANTA FE	U001572163	JAMES BASHER	LA VALLE PLATEADA	92067	HIST UST
RANCHO SANTA FE	S103633568	ROBERT ROUGGLES	15962 VIA DE LABA	92067	HAZNET
RANCHO SANTA FE	S103634246	NEIL ESTATE	16232 VIA DE VALLE	92067	HAZNET
RANCHO SANTA FE	S103991220	THOMAS FRIEDKIN	15895 VIA DEL ABA	92067	HAZNET
RANCHO SANTA FE	S104749570	KENALBEE FARM	16232 VIA DELA VALLE	92067	San Diego Co. HMMD, SWEEPS UST
RANCHO SANTA FE	S106061933	WARREN PROPERTIES	16449 LN VIA FELIZ	92067	San Diego Co. HMMD

FOCUS MAP 45 ORPHAN SUMMARY

City	EDR ID	Site Name	Site Address	Zip	Database(s)
RANCHO SANTA FE	S106088037	KURT E STARNES	17112 VIA DEL LA VALLE	92067	HAZNET
RANCHO SANTA FE	S106934438	WHISPERING PALMS COUNTRY CLUB	VIA DE SANTA FE (END	92067	SWEEPS UST
RANCHO SANTA FE	U001604623	RANCH	VIA DE LA VALLE	92067	HIST UST
SAN DIEGO	S103990101		32ND ST NAVAL BASE	92130	HAZNET, CHMIRS
SAN DIEGO	S103980719	PACIFIC SORRENTO VALLEY HOLDINGS	3390 / 3398 CARMEL MTN RD	92130	HAZNET
SAN DIEGO	S103655862	TEXACO REFINING AND MARKETING INC	3711 W CAMINO DEL RIO/HANCOCK	92130	HAZNET
SAN DIEGO	S104575006	SKRIPPS CLINIC DEL MAR RADIOLOGY	12395 EL CAMINO REAL STES 101,120	92130	HAZNET
SAN DIEGO	S107147574	EL YEAGER	3063 E CARMEL MTN	92130	HAZNET
SAN DIEGO	S104579973	US BORDER PATROL	I-5 CHECKPOINT	92014	HAZNET
SAN DIEGO	S103655858	TEXACO REFINING AND MARKETING INC	3711 S EL CAMINO DEL RIO	92130	HAZNET
SAN DIEGO	S105083651	BW CARTER PAINTING	S END OF CARMEL COUNTRY ROAD	92130	HAZNET
SAN DIEGO	S105725356	B W CARTER PAINTING	S END OF CARMEL COUNTRY RD	92130	HAZNET
SAN DIEGO	S106089574	KLEEGER ENTERPRISES	12625 HIGH BLUFF PLACE STE 310	92130	HAZNET
SAN DIEGO	S106093755	THE MEADOWS DEL MAR GOLF COURSE	5400 MEADOWS DEL MAR RD	92130	HAZNET
SOLANA BEACH	S103620210	101 CORP	101 HWY 101	92075	HAZNET
SOLANA BEACH	S105155606	SOLANA BEACH BURNSITE	SE CORNER OF STA. HELENA / STA. VICTORIA DRS.	92075	SWF/LF
SOLANA BEACH	S105091655	B & L BIKE & SPORT	437 S HWY 101 UNIT 301	92075	HAZNET
SOLANA BEACH	S103669854	TEXACO REFINING AND MARKETING INC	706 LOMAS SANTA FE / SOLANA	92075	HAZNET
SOLANA BEACH	S103983700	RANDY HORN, D.D.S.	530 LOMAS SANTA FE DR. STE. 2	92075	HAZNET
SOLANA BEACH	S103974543	LAWRENCE D FREYMILLER DDS	116 W PLAZA STE C	92075	HAZNET

Focus Map 46

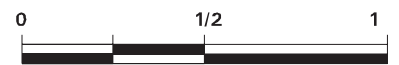


EDR DataMap™ - Environmental Atlas™

Sunrise Power Link

Legend

- | | | | | |
|---------------|----------------|-------------------------|-------------------|--------------|
| Roads | Waterways | Powerlines | Water | Listed Sites |
| Major Roads | Railroads | Pipelines | Superfund Sites | |
| Contour Lines | Study Boundary | Fault Lines | Federal DOD Sites | |
| Wetlands | | Indian Reservations BIA | | |



Scale in Miles

FOCUS MAP 46 SUMMARY

<u>Database</u>	<u>Total Plotted</u>
<u>FEDERAL RECORDS</u>	
NPL	0
Proposed NPL	0
Delisted NPL	0
NPL RECOVERY	0
CERCLIS	0
CERC-NFRAP	0
CORRACTS	0
RCRA TSD	0
RCRA Lg. Quan. Gen.	1
RCRA Sm. Quan. Gen.	3
ERNS	1
HMIRS	0
US ENG CONTROLS	0
US INST CONTROL	0
DOD	0
FUDS	0
US BROWNFIELDS	0
CONSENT	0
ROD	0
UMTRA	0
ODI	0
TRIS	0
TSCA	0
FTTS	0
SSTS	0
PADS	0
MLTS	0
MINES	0
FINDS	7
RAATS	0
<u>STATE AND LOCAL RECORDS</u>	
AWP	0
Cal-Sites	0
CA Bond Exp. Plan	0
NFA	0
NFE	0
REF	0
SCH	0
Toxic Pits	0
State Landfill	0
CA WDS	0
WMUDS/SWAT	0
Cortese	1
SWRCY	2
LUST	3
CA FID UST	0

FOCUS MAP 46 SUMMARY

<u>Database</u>	<u>Total Plotted</u>
SLIC	1
UST	3
HIST UST	1
AST	1
SWEEPS UST	3
CHMIRS	9
Notify 65	0
DEED	0
VCP	0
DRYCLEANERS	6
WIP	0
CDL	0
HAZNET	21
EMI	5
 <u>TRIBAL RECORDS</u>	
INDIAN RESERV	0
INDIAN LUST	0
INDIAN UST	0
 <u>EDR PROPRIETARY RECORDS</u>	
Manufactured Gas Plants	0

NOTES:

Sites may be listed in more than one database

MAP FINDINGS
FOCUS MAP 46

Map ID	Site	Database(s)	EPA ID Number
43	9900 PASEO MONTALBAN AVE SAN DIEGO, CA 92129 CHMIRS: OES Control Number: 8801808 Extent of Release: Not reported Property Use: Residential Incident Date: 29-MAY-88 Date Completed: 29-MAY-88 Time Completed : 1120 Agency Id Number : 37140 Agency Incident Number : 60824 OES Incident Number : 8801808 Time Notified : 843 Surrounding Area : 400 Estimated Temperature : 66 Property Management : C More Than Two Substances Involved? : N Special Studies 1 : Not reported Special Studies 2 : Not reported Special Studies 3 : Not reported Special Studies 4 : Not reported Special Studies 5 : Not reported Special Studies 6 : Not reported Resp Agncy Personel # Of Decontaminated : Not reported Others Number Of Decontaminated : Not reported Others Number Of Injuries : Not reported Others Number Of Fatalities : Not reported Vehicle Make/year : FORD PINTO/UNK Vehicle License Number : 488KGQ Vehicle State : CA Vehicle Id Number : UNK CA/DOT/PUC/ICC Number : Not reported Company Name : UNK Reporting Officer Name/ID : RICHARD A LEAP/ #1333 Report Date : 29-MAY-88 Comments : No Facility Telephone Number : 619 236-7773 Waterway Involved : Not reported Waterway : Not reported Spill Site : Not reported Cleanup By : Not reported Containment : Not reported What Happened : Not reported Type : Not reported Other : Not reported Substance : Not Reported E Date : Not reported Contained : Not reported Site Type : Not reported Evacuations : Not reported Num Of Injuries : Not reported Num Of Fatalities : Not reported Date/Time : Not reported Year : 88-92 Agency : Not reported BBLS : Not reported Cups : Not reported	CHMIRS	S100216045 N/A

MAP FINDINGS
FOCUS MAP 46

Map ID	Site	Database(s)	EPA ID Number
	<p>(Continued)</p> <p>CUFT : Not reported Gallons : Not reported Grams : Not reported Pounds : Not reported Liters : Not reported Ounces : Not reported Pints : Not reported Quarts : Not reported Sheen : Not reported Tons : Not reported Unknown : Not reported Description : Not reported Incident date : Not reported Admin Agency : Not reported OES date : Not reported OES time : Not reported OES notification : Not reported Amount : Not reported</p>		S100216045
44	<p>DAVE HOSKINS 9781 CAMINITO BOLSA SAN DIEGO, CA 92129</p> <p>HAZNET: Gepaid: CAC002290633 TSD EPA ID: CAD009007626 Gen County: San Diego Tsd County: Los Angeles Tons: 50.568 Facility Address 2: Not reported Waste Category: Asbestos-containing waste Disposal Method: Disposal, Land Fill Contact: DAVE HOSKINS Telephone: (619) 275-3007 Mailing Name: Not reported Mailing Address: 3011 CHICAGO ST SAN DIEGO, CA 92117 County: San Diego</p>	HAZNET	S104573743 N/A
44	<p>FARAHS CLEANERS & TAILORING 9724 CARMEL MTN RD SAN DIEGO, CA 92129</p> <p>RCRAInfo: Owner: MEHRARA MICHAEL (415) 555-1212 EPA ID: CAD982472615 Contact: ENVIRONMENTAL MANAGER (619) 484-7335 Classification: Small Quantity Generator TSDF Activities: Not reported</p>	RCRA-SQG FINDS HAZNET CLEANERS EMI	1000146580 CAD982472615

MAP FINDINGS
FOCUS MAP 46

Map ID Site Database(s) EPA ID Number

FARAHS CLEANERS & TAILORING (Continued)

1000146580

Violation Status: No violations found

FINDS:

Other Pertinent Environmental Activity Identified at Site:
HAZARDOUS WASTE TRACKING SYSTEM-DATAMART
NATIONAL EMISSIONS INVENTORY
RESOURCE CONSERVATION AND RECOVERY ACT INFORMATION SYSTEM

CA Cleaners:

Inactive Date: Not reported
EPA Id: CAD982472615
Facility Address 2 : Not reported
NAICS Code : Not reported
Facility Active : Yes
Mail Name : Not reported
Mailing Address: 9724 CARMEL MOUNTAIN RD
SAN DIEGO, CA 92129
Owner Name : HYO TAE CHOUNG
Mailing Address: 4031 IDAHO ST #A
SAN DIEGO, CA 92104
Owner Telephone : 6194847335
Contact Name : HYO TAE CHOUNG
Mailing Address: 9724 CARMEL MOUNTAIN RD
SAN DIEGO, CA 92129
Contact Telephone : 6192947401
Region Code : 4
Create Date : 06/15/1989
SIC Description : Not reported
NAICS Description : Not reported

HAZNET:

Gepaid: CAD982472615
TSD EPA ID: Not reported
Gen County: San Diego
Tsd County: Orange
Tons: 0.23
Facility Address 2: Not reported
Waste Category: Liquids with halogenated organic compounds > 1000 mg/l
Disposal Method: Transfer Station
Contact: HYO TAE CHOUNG
Telephone: (619) 294-7401
Mailing Name: Not reported
Mailing Address: 9724 CARMEL MOUNTAIN RD
SAN DIEGO, CA 92129 - 2817
County: Not reported
Gepaid: CAD982472615
TSD EPA ID: CAD981397417
Gen County: San Diego
Tsd County: Los Angeles
Tons: 0.3983
Facility Address 2: Not reported
Waste Category: Halogenated solvents (chloroform, methyl chloride, perchloroethylene, etc.)
Disposal Method: Not reported
Contact: HYO TAE CHOUNG
Telephone: (619) 484-7335
Mailing Name: Not reported
Mailing Address: 9724 CARMEL MOUNTAIN RD

MAP FINDINGS
FOCUS MAP 46

Map ID Site Database(s) EPA ID Number

FARAHS CLEANERS & TAILORING (Continued)

1000146580

SAN DIEGO, CA 92129 - 2817
County San Diego
Gepaid: CAD982472615
TSD EPA ID: CAD981397417
Gen County: San Diego
Tsd County: Los Angeles
Tons: .3775
Facility Address 2: Not reported
Waste Category: Halogenated solvents (chloroform, methyl chloride, perchloroethylene, etc.)
Disposal Method: Recycler
Contact: HYO TAE CHOUNG
Telephone: (619) 484-7335
Mailing Name: Not reported
Mailing Address: 9724 CARMEL MOUNTAIN RD
SAN DIEGO, CA 92129 - 2817
County San Diego
Gepaid: CAD982472615
TSD EPA ID: CAD981397417
Gen County: San Diego
Tsd County: Los Angeles
Tons: .0000
Facility Address 2: Not reported
Waste Category:
Disposal Method: Recycler
Contact: HYO TAE CHOUNG
Telephone: (619) 484-7335
Mailing Name: Not reported
Mailing Address: 9724 CARMEL MOUNTAIN RD
SAN DIEGO, CA 92129 - 2817
County San Diego
Gepaid: CAD982472615
TSD EPA ID: CAD981397417
Gen County: San Diego
Tsd County: Los Angeles
Tons: .3149
Facility Address 2: Not reported
Waste Category: Halogenated solvents (chloroform, methyl chloride, perchloroethylene, etc.)
Disposal Method: Not reported
Contact: HYO TAE CHOUNG
Telephone: (619) 484-7335
Mailing Name: Not reported
Mailing Address: 9724 CARMEL MOUNTAIN RD
SAN DIEGO, CA 92129 - 2817
County San Diego

[Click this hyperlink](#) while viewing on your computer to access
4 additional CA HAZNET record(s) in the EDR Site Report.

EMISSIONS :

Year : 2000
Facility ID : 87177
Air District Code : SD
SIC Code : 7216
Air Basin : SD
Air District Name : SAN DIEGO COUNTY APCD
Community Health Air Pollution Info System : Not reported

MAP FINDINGS
FOCUS MAP 46

Map ID	Site	Database(s)	EPA ID Number
--------	------	-------------	---------------

FARAHS CLEANERS & TAILORING (Continued)

1000146580

Consolidated Emission Reporting Rule : Not reported
 County Code : 37
 County ID : 37
 Total Organic Hydrocarbon Gases Tons/Yr: 0
 Reactive Organic Gases Tons/Yr: 0
 Carbon Monoxide Emissions Tons/Yr: 0
 NOX - Oxides of Nitrogen Tons/Yr: 0
 SOX - Oxides of Sulphur Tons/Yr: 0
 Particulate Matter Tons/Yr : 0
 Part. Matter 10 Micrometers and Smaller Tons/Yr : 0

Year : 2001
 Facility ID : 87177
 Air District Code : SD
 SIC Code : 7216
 Air Basin : SD
 Air District Name : SAN DIEGO COUNTY APCD
 Community Health Air Pollution Info System : Not reported
 Consolidated Emission Reporting Rule : Not reported
 County Code : 37
 County ID : 37
 Total Organic Hydrocarbon Gases Tons/Yr: 0
 Reactive Organic Gases Tons/Yr: 0
 Carbon Monoxide Emissions Tons/Yr: 0
 NOX - Oxides of Nitrogen Tons/Yr: 0
 SOX - Oxides of Sulphur Tons/Yr: 0
 Particulate Matter Tons/Yr : 0
 Part. Matter 10 Micrometers and Smaller Tons/Yr : 0

Year : 2002
 Facility ID : 87177
 Air District Code : SD
 SIC Code : 7216
 Air Basin : SD
 Air District Name : SAN DIEGO COUNTY APCD
 Community Health Air Pollution Info System : Not reported
 Consolidated Emission Reporting Rule : Not reported
 County Code : 37
 County ID : 37
 Total Organic Hydrocarbon Gases Tons/Yr: 0
 Reactive Organic Gases Tons/Yr: 0
 Carbon Monoxide Emissions Tons/Yr: 0
 NOX - Oxides of Nitrogen Tons/Yr: 0
 SOX - Oxides of Sulphur Tons/Yr: 0
 Particulate Matter Tons/Yr : 0
 Part. Matter 10 Micrometers and Smaller Tons/Yr : 0

Year : 2003
 Facility ID : 87177
 Air District Code : SD
 SIC Code : 7216
 Air Basin : SD
 Air District Name : SAN DIEGO COUNTY APCD
 Community Health Air Pollution Info System : Not reported
 Consolidated Emission Reporting Rule : Not reported
 County Code : 37
 County ID : 37

MAP FINDINGS
FOCUS MAP 46

Map ID Site Database(s) EPA ID Number

FARAHS CLEANERS & TAILORING (Continued)

1000146580

Total Organic Hydrocarbon Gases Tons/Yr: 0
Reactive Organic Gases Tons/Yr: 0
Carbon Monoxide Emissions Tons/Yr: 0
NOX - Oxides of Nitrogen Tons/Yr: 0
SOX - Oxides of Sulphur Tons/Yr: 0
Particulate Matter Tons/Yr : 0
Part. Matter 10 Micrometers and Smaller Tons/Yr : 0

44

**FARAHS CLEANERS & TAILORING
9724 CARMEL MOUNTAIN RD
SAN DIEGO, CA 92129**

San Diego Co. HMMD

S106062894

N/A

HMMD:

Facility ID:	129306	Business Code:	6HK53
Inactive Indicator:	Active	Permit Expiration:	Not reported
SIC:	Not reported	2nd Name:	Not reported
Owner:	Not reported		
Mailing Address:	SAN DIEGO CA 92129	Fire Dept District:	San Diego
Corporate Code:	Not reported	EPA ID:	CAD982472615
Census Tract #:	170.3	Reinspection Date:	Not reported
Inspection Date:	07/03/03	Gas Station:	Not reported
Inspector Name:	MEHRHART	Delinquent Flag:	Not Delinquent
Facility Contact:	HYO TAE CHOUNG		
Property Owner:	PENASQUITOS PINES PLAZA	Facility Phone :	858-484-7335
PO Address:	92009		
Tank Owner:	Not reported		
TO Address:	Not reported		
Last Update:	05/10/05		
Last Delinquent Letter:	Not reported		
Last Letter Type:	Not reported		
Violation Notice Issued:	Not reported		
Map Code/Business Plan on File:	Not reported		
Business Plan Acceptance Date:	Not reported		
Reinspection Date Y2K Compatible:	01/03/05		

HMMD DISCLOSURE INVENTORY:

Chemical Name:	PERCHLOROETHYLENE	Annual Qty String:	Not reported
Case Number:	127-18-4		
Item Number:	PE81		
Stored at 1 Time:	Not reported		
Measurement Units:	Not reported		
Carcinogen:	No		
Quantity Stored At One Time:	Not reported		
Annual Quantity String:	Not reported		
1st Hazard Category:	ACUTE		
2nd Hazard Category:	CHRONIC		

HMMD UNDERGROUND TANKS:

Tank Number:	Not reported	Tank ID Number:	Not reported
Capacity (Gal):	Not reported	Tank Exempt:	Not reported
Waste or Product:	Not reported	Tank Contents:	Not reported

HMMD WASTE STREAMS:

Inspection Date:	07/03/03	Waste Item #:	251
Waste Code:	251	Waste Name:	STILL BOTTOMS W/HALO
Qty at Inspection:	32	Annual Quantity:	64
Measurement Unit:	GAL		
Treatment Method:	001 RECYCLE	Storage Method:	METAL DRUM

MAP FINDINGS
FOCUS MAP 46

Map ID Site Database(s) EPA ID Number

FARAHS CLEANERS & TAILORING (Continued)

S106062894

Waste Description: STILL BOTTOMS/CONDENSATE Haz Waste Hauler: 1406 SAFETY KLEEN
 Carcinogen: No
 Carcinogen: No Annual Qty String: 64
 Quantity String: 32
 Inspection Date: 07/03/03 Waste Item #: 351
 Waste Code: 351 Waste Name: ORGANIC SOLIDS WITH
 Qnty at Inspection: 200 Annual Quantity: 400
 Measurement Unit: LBS
 Treatment Method: 001 RECYCLE Storage Method: METAL DRUM
 Waste Description: FILTERS, LINT TRAP Haz Waste Hauler: 1406 SAFETY KLEEN
 Carcinogen: No
 Carcinogen: No Annual Qty String: 400
 Quantity String: 200
 HMMD VIOLATIONS:
 Inspection Date: Not reported Occurrences: Not reported
 Waste Code: Not reported
 Type of Violation: Not reported
 Violation Description:

[Click this hyperlink](#) while viewing on your computer to access additional CA HMMD detail in the EDR Site Report.

44

**JOSEPH B GORDON DDS
9728 CARMEL MOUNTAIN RD
SAN DIEGO, CA 92129**

**San Diego Co. HMMD S106066188
N/A**

HMMD:

Facility ID: 150210
 Inactive Indicator: Inactive Business Code: 6HK10
 SIC: Not reported Permit Expiration: Not reported
 Owner: Not reported 2nd Name: Not reported
 Mailing Address: SAN DIEGO
 CA
 92129
 Corporate Code: Not reported Fire Dept District: San Diego
 Census Tract #: 170.3 EPA ID: Not reported
 Inspection Date: Not reported Reinspection Date: Not reported
 Inspector Name: Not reported Gas Station: Not reported
 Facility Contact: JOSEPH B GORDON DDS Delinquent Flag: Not Delinquent
 Property Owner: PENASQUITOS PINES PLAZA
 PO Address: 92009
 Tank Owner: Not reported Facility Phone : 858-484-1333
 TO Address: Not reported
 Last Update: 05/10/05
 Last Delinquent Letter: Not reported
 Last Letter Type: Not reported
 Violation Notice Issued: Not reported
 Map Code/Business Plan on File: Not reported
 Business Plan Acceptance Date: Not reported
 Reinspection Date Y2K Compatible: Not reported

HMMD DISCLOSURE INVENTORY:

Chemical Name: Not reported
 Case Number: Not reported
 Item Number: Not reported
 Stored at 1 Time: Not reported
 Measurement Units: Not reported
 Carcinogen: No Annual Qty String: Not reported

MAP FINDINGS
FOCUS MAP 46

Map ID Site Database(s) EPA ID Number

JOSEPH B GORDON DDS (Continued)

S106066188

Quantity Stored At One Time: Not reported
Annual Quantity String: Not reported
1st Hazard Category: Not reported
2nd Hazard Category: Not reported

HMMD UNDERGROUND TANKS:

Tank Number: Not reported Tank ID Number: Not reported
Capacity (Gal): Not reported Tank Exempt: Not reported
Waste or Product: Not reported Tank Contents: Not reported

HMMD WASTE STREAMS:

Inspection Date: Not reported Waste Item #: Not reported
Waste Code: Not reported Waste Name: Not reported
Qty at Inspection: Not reported Annual Quantity: Not reported
Measurement Unit: Not reported
Treatment Method: Not reported Storage Method: Not reported
Waste Description: Not reported Haz Waste Hauler: Not reported
Carcinogen: No
Carcinogen: No Annual Qty String: Not reported
Quantity String: Not reported

HMMD VIOLATIONS:

Inspection Date: Not reported Occurrences: Not reported
Waste Code: Not reported
Type of Violation: Not reported
Violation Description:

[Click this hyperlink](#) while viewing on your computer to access additional CA HMMD detail in the EDR Site Report.

44

**J RICHARD CODINGTON DDS INC
9728 CARMEL MOUNTAIN RD
SAN DIEGO, CA 92129**

**San Diego Co. HMMD S106066254
N/A**

HMMD:

Facility ID: 150299
Inactive Indicator: Active Business Code: 6HK10
SIC: Not reported Permit Expiration: Not reported
Owner: Not reported 2nd Name: Not reported
Mailing Address: SAN DIEGO
CA
92129
Corporate Code: Not reported Fire Dept District: San Diego
Census Tract #: 170.3 EPA ID: CAL000143242
Inspection Date: 05/14/04 Reinspection Date: Not reported
Inspector Name: KWAARA Gas Station: Not reported
Facility Contact: RICHARD CODINGTON DDS Delinquent Flag: Not Delinquent
Property Owner: PENASQUITOS PINES PLAZA
PO Address: 92009 Facility Phone : 858-484-2560
Tank Owner: Not reported
TO Address: Not reported
Last Update: 05/10/05
Last Delinquent Letter: Not reported
Last Letter Type: Not reported
Violation Notice Issued: Not reported
Map Code/Business Plan on File: Not reported
Business Plan Acceptance Date: Not reported
Reinspection Date Y2K Compatible: 05/14/07

HMMD DISCLOSURE INVENTORY:

Chemical Name: Not reported

MAP FINDINGS
FOCUS MAP 46

Map ID Site Database(s) EPA ID Number

J RICHARD CODINGTON DDS INC (Continued)

S106066254

Case Number: Not reported
Item Number: Not reported
Stored at 1 Time: Not reported
Measurement Units: Not reported
Carcinogen: No
Quantity Stored At One Time: Not reported
Annual Quantity String: Not reported
1st Hazard Category: Not reported
2nd Hazard Category: Not reported

HMMD UNDERGROUND TANKS:

Tank Number: Not reported
Capacity (Gal): Not reported
Waste or Product: Not reported
Tank ID Number: Not reported
Tank Exempt: Not reported
Tank Contents: Not reported

HMMD WASTE STREAMS:

Inspection Date: 05/14/04
Waste Code: 541
Qty at Inspection: 6
Measurement Unit: LBS
Treatment Method: 103 TREATED, THEN SEW
Waste Description: SILVER RECOVERY UNIT
Carcinogen: No
Carcinogen: No
Quantity String: 6
Waste Item #: 541
Waste Name: PHOTOCHEM/PHOTOPROC
Annual Quantity: 6
Storage Method: PROCESSING EQUIPMENT
Haz Waste Hauler: 9997 UNREGISTERED HAZ WST
Annual Qty String: 6

Inspection Date: 05/14/04
Waste Code: 902
Qty at Inspection: 3
Measurement Unit: LBS
Treatment Method: 105 DISENFECTION/ENC
Waste Description: ISOLYSER
Carcinogen: No
Carcinogen: No
Quantity String: 3
Waste Item #: 902
Waste Name: INFECTIOUS WASTE, SH
Annual Quantity: 36
Storage Method: BOX
Haz Waste Hauler: 9997 UNREGISTERED HAZ WST
Annual Qty String: 36

HMMD VIOLATIONS:

Inspection Date: 11/22/94
Waste Code: Not reported
Type of Violation: 6HX4012
Violation Description: INADEQUATE TRAINING FOR MEDWASTE
Occurrences: Not reported

[Click this hyperlink](#) while viewing on your computer to access additional CA HMMD detail in the EDR Site Report.

44

**STEPHEN J RUBINKAN DDS
9728 CARMEL MOUNTAIN RD
SAN DIEGO, CA 92129**

**San Diego Co. HMMD S106066521
N/A**

HMMD:

Facility ID: 150695
Inactive Indicator: Active
SIC: Not reported
Owner: Not reported
Mailing Address: SAN DIEGO
CA
92129
Corporate Code: Not reported
Census Tract #: 170.3
Inspection Date: 09/08/04
Business Code: 6HK10
Permit Expiration: Not reported
2nd Name: Not reported
Fire Dept District: San Diego
EPA ID: Not reported
Reinspection Date: Not reported

MAP FINDINGS
FOCUS MAP 46

Map ID Site Database(s) EPA ID Number

STEPHEN J RUBINKAN DDS (Continued)

S106066521

Inspector Name: KWAARA
 Facility Contact: STEPHEN J RUBINKAN
 Property Owner: PENASQUITOS PINES PLAZA
 PO Address: 92009
 Tank Owner: Not reported
 TO Address: Not reported
 Last Update: 05/10/05
 Last Delinquent Letter: Not reported
 Last Letter Type: Not reported
 Violation Notice Issued: Not reported
 Map Code/Business Plan on File: Not reported
 Business Plan Acceptance Date: Not reported
 Reinspection Date Y2K Compatible: 09/08/07
 Gas Station: Not reported
 Delinquent Flag: Not Delinquent
 Facility Phone : 858-484-2561

HMMD DISCLOSURE INVENTORY:

Chemical Name: Not reported
 Case Number: Not reported
 Item Number: Not reported
 Stored at 1 Time: Not reported
 Measurement Units: Not reported
 Carcinogen: No
 Quantity Stored At One Time: Not reported
 Annual Quantity String: Not reported
 1st Hazard Category: Not reported
 2nd Hazard Category: Not reported
 Annual Qty String: Not reported

HMMD UNDERGROUND TANKS:

Tank Number: Not reported
 Capacity (Gal): Not reported
 Waste or Product: Not reported
 Tank ID Number: Not reported
 Tank Exempt: Not reported
 Tank Contents: Not reported

HMMD WASTE STREAMS:

Inspection Date: 09/08/04
 Waste Code: 541
 Qnty at Inspection: 1
 Measurement Unit: LBS
 Treatment Method: 103 TREATED, THEN SEW
 Waste Description: SLVR RCVRY UT, FXR TRT SYS
 Carcinogen: No
 Carcinogen: No
 Quantity String: 1
 Waste Item #: 541
 Waste Name: PHOTOCHEM/PHOTOPROC
 Annual Quantity: 1
 Storage Method: PROCESSING EQUIPMENT
 Haz Waste Hauler: 4092 PATTERSON DENTAL SUP
 Annual Qty String: 1

Inspection Date: 09/08/04
 Waste Code: 902
 Qnty at Inspection: 3
 Measurement Unit: LBS
 Treatment Method: 101 AUTOCLAVE
 Waste Description: Not reported
 Carcinogen: No
 Carcinogen: No
 Quantity String: 3
 Waste Item #: 902
 Waste Name: INFECTIOUS WASTE, SH
 Annual Quantity: 12
 Storage Method: BOX
 Haz Waste Hauler: 4092 PATTERSON DENTAL SUP
 Annual Qty String: 12

HMMD VIOLATIONS:

Inspection Date: 04/03/95
 Waste Code: Not reported
 Type of Violation: 6HX4008
 Violation Description: MEDWASTE CONTAINER IMPROP LABELED
 Occurrences: Not reported

Inspection Date: 04/03/95
 Occurrences: Not reported

MAP FINDINGS
FOCUS MAP 46

Map ID Site Database(s) EPA ID Number

STEPHEN J RUBINKAN DDS (Continued)

S106066521

Waste Code: Not reported
 Type of Violation: 6HX4011
 Violation Description: MED SOLID WASTE NOT SECURED

Inspection Date: 04/03/95 Occurrences: Not reported
 Waste Code: Not reported
 Type of Violation: 6HX4012
 Violation Description: INADEQUATE TRAINING FOR MEDWASTE

Inspection Date: 04/03/95 Occurrences: Not reported
 Waste Code: Not reported
 Type of Violation: 6HX4013
 Violation Description: MWMP NOT MAINTAINED/UPDATED

[Click this hyperlink](#) while viewing on your computer to access additional CA HMMD detail in the EDR Site Report.

45

**THE BIKE LANE
9995 CARMEL MOUNTAIN RD
SAN DIEGO, CA 92129**

San Diego Co. HMMD

**S104748856
N/A**

HMMD:

Facility ID: 119162
 Inactive Indicator: Inactive
 SIC: Not reported
 Owner: Not reported
 Mailing Address: Not reported
 Corporate Code: Not reported
 Census Tract #: 170.1
 Inspection Date: 02/22/95
 Inspector Name: LEGACY
 Facility Contact: Not reported
 Property Owner: SUNBREWER PARTNERS L P
 PO Address: 92129
 Tank Owner: Not reported
 TO Address: Not reported
 Last Update: 05/10/05
 Last Delinquent Letter: Not reported
 Last Letter Type: Not reported
 Violation Notice Issued: Not reported
 Map Code/Business Plan on File: Not reported
 Business Plan Acceptance Date: Not reported
 Reinspection Date Y2K Compatible: Not reported

Business Code: Not reported
 Permit Expiration: Not reported
 2nd Name: Not reported

Fire Dept District: San Diego
 EPA ID: Not reported
 Reinspection Date: Not reported
 Gas Station: Not reported
 Delinquent Flag: Not Delinquent

Facility Phone :

HMMD DISCLOSURE INVENTORY:

Chemical Name: Not reported
 Case Number: Not reported
 Item Number: Not reported
 Stored at 1 Time: Not reported
 Measurement Units: Not reported
 Carcinogen: No
 Quantity Stored At One Time: Not reported
 Annual Quantity String: Not reported
 1st Hazard Category: Not reported
 2nd Hazard Category: Not reported

Annual Qty String: Not reported

HMMD UNDERGROUND TANKS:

Tank Number: Not reported
 Capacity (Gal): Not reported
 Waste or Product: Not reported

Tank ID Number: Not reported
 Tank Exempt: Not reported
 Tank Contents: Not reported

MAP FINDINGS
FOCUS MAP 46

Map ID Site Database(s) EPA ID Number

THE BIKE LANE (Continued)

S104748856

HMMD WASTE STREAMS:

Inspection Date:	Not reported	Waste Item #:	Not reported
Waste Code:	Not reported	Waste Name:	Not reported
Qty at Inspection:	Not reported	Annual Quantity:	Not reported
Measurement Unit:	Not reported		
Treatment Method:	Not reported	Storage Method:	Not reported
Waste Description:	Not reported	Haz Waste Hauler:	Not reported
Carcinogen:	No		
Carcinogen:	No	Annual Qty String:	Not reported
Quantity String:	Not reported		

HMMD VIOLATIONS:

Inspection Date:	Not reported	Occurrences:	Not reported
Waste Code:	Not reported		
Type of Violation:	Not reported		
Violation Description:			

[Click this hyperlink](#) while viewing on your computer to access additional CA HMMD detail in the EDR Site Report.

45

**THE RENTAL STORE AND MORE
10025 CARMEL MOUNTAIN RD
SAN DIEGO, CA 92129**

San Diego Co. HMMD

**S104753201
N/A**

HMMD:

Facility ID:	132436	Business Code:	Not reported
Inactive Indicator:	Inactive	Permit Expiration:	Not reported
SIC:	Not reported	2nd Name:	Not reported
Owner:	Not reported		
Mailing Address:	SAN DIEGO CA 92129	Fire Dept District:	San Diego
Corporate Code:	Not reported	EPA ID:	Not reported
Census Tract #:	170.1	Reinspection Date:	Not reported
Inspection Date:	08/21/91	Gas Station:	Not reported
Inspector Name:	LEGACY	Delinquent Flag:	Not Delinquent
Facility Contact:	JIM RICE/BOB SERR		
Property Owner:	SUNBREWERS PARTNERS L P	Facility Phone :	858-484-6700
PO Address:	92129		
Tank Owner:	Not reported		
TO Address:	Not reported		
Last Update:	05/10/05		
Last Delinquent Letter:	Not reported		
Last Letter Type:	Not reported		
Violation Notice Issued:	Not reported		
Map Code/Business Plan on File:	Not reported		
Business Plan Acceptance Date:	Not reported		
Reinspection Date Y2K Compatible:	Not reported		

HMMD DISCLOSURE INVENTORY:

Chemical Name:	Not reported	Annual Qty String:	Not reported
Case Number:	Not reported		
Item Number:	Not reported		
Stored at 1 Time:	Not reported		
Measurement Units:	Not reported		
Carcinogen:	No		
Quantity Stored At One Time:	Not reported		
Annual Quantity String:	Not reported		
1st Hazard Category:	Not reported		

MAP FINDINGS
FOCUS MAP 46

Map ID Site Database(s) EPA ID Number

THE RENTAL STORE AND MORE (Continued)

S104753201

2nd Hazard Category: Not reported

HMMD UNDERGROUND TANKS:
 Tank Number: Not reported Tank ID Number: Not reported
 Capacity (Gal): Not reported Tank Exempt: Not reported
 Waste or Product: Not reported Tank Contents: Not reported

HMMD WASTE STREAMS:
 Inspection Date: Not reported Waste Item #: Not reported
 Waste Code: Not reported Waste Name: Not reported
 Qnty at Inspection: Not reported Annual Quantity: Not reported
 Measurement Unit: Not reported
 Treatment Method: Not reported Storage Method: Not reported
 Waste Description: Not reported Haz Waste Hauler: Not reported
 Carcinogen: No
 Carcinogen: No Annual Qty String: Not reported
 Quantity String: Not reported

HMMD VIOLATIONS:
 Inspection Date: Not reported Occurrences: Not reported
 Waste Code: Not reported
 Type of Violation: Not reported
 Violation Description:

[Click this hyperlink](#) while viewing on your computer to access additional CA HMMD detail in the EDR Site Report.

45

**EUGENIO SALVANERA DMD
9926 CARMEL MOUNTAIN RD
SAN DIEGO, CA 92129**

**San Diego Co. HMMD S106067786
N/A**

HMMD:
 Facility ID: 152584
 Inactive Indicator: Inactive Business Code: 6HK10
 SIC: Not reported Permit Expiration: Not reported
 Owner: Not reported 2nd Name: Not reported
 Mailing Address: SAN DIEGO
 CA
 92129
 Corporate Code: Not reported Fire Dept District: Not reported
 Census Tract #: 170.3 EPA ID: Not reported
 Inspection Date: 06/26/98 Reinspection Date: Not reported
 Inspector Name: LEGACY Gas Station: Not reported
 Facility Contact: NORMA JARIEL Delinquent Flag: Not Delinquent
 Property Owner: FIRST INTERSTATE BANK TR <LF>
 PO Address: 92067
 Tank Owner: Not reported Facility Phone : 858-538-9182
 TO Address: Not reported
 Last Update: 05/10/05
 Last Delinquent Letter: Not reported
 Last Letter Type: Not reported
 Violation Notice Issued: Not reported
 Map Code/Business Plan on File: Not reported
 Business Plan Acceptance Date: Not reported
 Reinspection Date Y2K Compatible: Not reported

HMMD DISCLOSURE INVENTORY:
 Chemical Name: Not reported
 Case Number: Not reported
 Item Number: Not reported
 Stored at 1 Time: Not reported

MAP FINDINGS
FOCUS MAP 46

Map ID Site Database(s) EPA ID Number

EUGENIO SALVANERA DMD (Continued)

S106067786

Measurement Units: Not reported
 Carcinogen: No Annual Qty String: Not reported
 Quantity Stored At One Time: Not reported
 Annual Quantity String: Not reported
 1st Hazard Category: Not reported
 2nd Hazard Category: Not reported

HMMD UNDERGROUND TANKS:

Tank Number: Not reported Tank ID Number: Not reported
 Capacity (Gal): Not reported Tank Exempt: Not reported
 Waste or Product: Not reported Tank Contents: Not reported

HMMD WASTE STREAMS:

Inspection Date: Not reported Waste Item #: Not reported
 Waste Code: Not reported Waste Name: Not reported
 Qty at Inspection: Not reported Annual Quantity: Not reported
 Measurement Unit: Not reported
 Treatment Method: Not reported Storage Method: Not reported
 Waste Description: Not reported Haz Waste Hauler: Not reported
 Carcinogen: No
 Carcinogen: No Annual Qty String: Not reported
 Quantity String: Not reported

HMMD VIOLATIONS:

Inspection Date: Not reported Occurrences: Not reported
 Waste Code: Not reported
 Type of Violation: Not reported
 Violation Description:

[Click this hyperlink](#) while viewing on your computer to access additional CA HMMD detail in the EDR Site Report.

45

**RANCHO PENASQUITOS DENTAL CTR
9955 CARMEL MOUNTAIN RD
SAN DIEGO, CA 92129**

**San Diego Co. HMMD S106067772
N/A**

HMMD:

Facility ID: 152562
 Inactive Indicator: Active Business Code: 6HK10
 SIC: Not reported Permit Expiration: Not reported
 Owner: Not reported 2nd Name: Not reported
 Mailing Address: SAN DIEGO
 CA
 92103
 Corporate Code: Not reported Fire Dept District: San Diego
 Census Tract #: 170.1 EPA ID: CAL000172345
 Inspection Date: 09/08/04 Reinspection Date: Not reported
 Inspector Name: KWAARA Gas Station: Not reported
 Facility Contact: THOMAS KERRIAN DMD Delinquent Flag: Not Delinquent
 Property Owner: SUNBREWERS PARTNERS L P
 PO Address: 92129
 Tank Owner: Not reported Facility Phone : 858-484-3100
 TO Address: Not reported
 Last Update: 05/10/05
 Last Delinquent Letter: Not reported
 Last Letter Type: Not reported
 Violation Notice Issued: Not reported
 Map Code/Business Plan on File: Not reported
 Business Plan Acceptance Date: Not reported
 Reinspection Date Y2K Compatible: 09/08/07

MAP FINDINGS
FOCUS MAP 46

Map ID Site Database(s) EPA ID Number

RANCHO PENASQUITOS DENTAL CTR (Continued)

S106067772

HMMD DISCLOSURE INVENTORY:

Chemical Name: Not reported
 Case Number: Not reported
 Item Number: Not reported
 Stored at 1 Time: Not reported
 Measurement Units: Not reported
 Carcinogen: No Annual Qty String: Not reported
 Quantity Stored At One Time: Not reported
 Annual Quantity String: Not reported
 1st Hazard Category: Not reported
 2nd Hazard Category: Not reported

HMMD UNDERGROUND TANKS:

Tank Number: Not reported Tank ID Number: Not reported
 Capacity (Gal): Not reported Tank Exempt: Not reported
 Waste or Product: Not reported Tank Contents: Not reported

HMMD WASTE STREAMS:

Inspection Date: 09/08/04 Waste Item #: 541
 Waste Code: 541 Waste Name: PHOTOCHEM/PHOTOPROC
 Qty at Inspection: 2 Annual Quantity: 2
 Measurement Unit: GAL
 Treatment Method: 103 TREATED, THEN SEW Storage Method: PROCESSING EQUIPMENT
 Waste Description: ALWAYS RECYCLE, SRU Haz Waste Hauler: 9997 UNREGISTERED HAZ WST
 Carcinogen: No
 Carcinogen: No Annual Qty String: 2
 Quantity String: 2

Inspection Date: 09/08/04 Waste Item #: 902
 Waste Code: 902 Waste Name: INFECTIOUS WASTE, SH
 Qty at Inspection: 10 Annual Quantity: 60
 Measurement Unit: LBS
 Treatment Method: 999 UNKNOWN Storage Method: BOX
 Waste Description: ISOLYZERS Haz Waste Hauler: 0001 NO HAULER
 Carcinogen: No
 Carcinogen: No Annual Qty String: 60
 Quantity String: 10

HMMD VIOLATIONS:

Inspection Date: 05/02/95 Occurrences: Not reported
 Waste Code: Not reported
 Type of Violation: 6HX4008
 Violation Description: MEDWASTE CONTAINER IMPROP LABELED

[Click this hyperlink](#) while viewing on your computer to access additional CA HMMD detail in the EDR Site Report.

**45 NORTH COUNTY INTERNIST MED CTR
9951 CARMEL MOUNTAIN RD
SAN DIEGO, CA 92129**

**San Diego Co. HMMD S104759798
N/A**

HMMD:

Facility ID: 153221
 Inactive Indicator: Inactive Business Code: 6HK10
 SIC: Not reported Permit Expiration: Not reported
 Owner: Not reported 2nd Name: Not reported
 Mailing Address: Not reported
 Corporate Code: Not reported Fire Dept District: San Diego
 Census Tract #: 170.1 EPA ID: Not reported
 Inspection Date: 11/05/98 Reinspection Date: Not reported

MAP FINDINGS
FOCUS MAP 46

Map ID Site Database(s) EPA ID Number

NORTH COUNTY INTERNIST MED CTR (Continued)

S104759798

Inspector Name: LEGACY
Facility Contact: TERRI SAMPLE
Property Owner: SUNBREWER PARTNERS L P
PO Address: 92129
Tank Owner: Not reported
TO Address: Not reported
Last Update: 05/10/05
Last Delinquent Letter: Not reported
Last Letter Type: Not reported
Violation Notice Issued: Not reported
Map Code/Business Plan on File: Not reported
Business Plan Acceptance Date: Not reported
Reinspection Date Y2K Compatible: Not reported
Gas Station: Not reported
Delinquent Flag: Not Delinquent
Facility Phone :

HMMD DISCLOSURE INVENTORY:

Chemical Name: Not reported
Case Number: Not reported
Item Number: Not reported
Stored at 1 Time: Not reported
Measurement Units: Not reported
Carcinogen: No
Quantity Stored At One Time: Not reported
Annual Quantity String: Not reported
1st Hazard Category: Not reported
2nd Hazard Category: Not reported
Annual Qty String: Not reported

HMMD UNDERGROUND TANKS:

Tank Number: Not reported
Capacity (Gal): Not reported
Waste or Product: Not reported
Tank ID Number: Not reported
Tank Exempt: Not reported
Tank Contents: Not reported

HMMD WASTE STREAMS:

Inspection Date: Not reported
Waste Code: Not reported
Qty at Inspection: Not reported
Measurement Unit: Not reported
Treatment Method: Not reported
Waste Description: Not reported
Carcinogen: No
Carcinogen: No
Quantity String: Not reported
Waste Item #: Not reported
Waste Name: Not reported
Annual Quantity: Not reported
Storage Method: Not reported
Haz Waste Hauler: Not reported
Annual Qty String: Not reported

HMMD VIOLATIONS:

Inspection Date: Not reported
Waste Code: Not reported
Type of Violation: Not reported
Violation Description:
Occurrences: Not reported

[Click this hyperlink](#) while viewing on your computer to access additional CA HMMD detail in the EDR Site Report.

MAP FINDINGS
FOCUS MAP 46

Map ID	Site	Database(s)	EPA ID Number
45	EUGENIO SALVANERA DMD 9912 CARMEL MOUNTAIN RD SAN DIEGO, CA 92129	San Diego Co. HMMD	S106068962 N/A
	<p>HMMD:</p> <p>Facility ID: 154291</p> <p>Inactive Indicator: Active</p> <p>SIC: Not reported</p> <p>Owner: Not reported</p> <p>Mailing Address: SAN DIEGO CA 92129</p> <p>Corporate Code: Not reported</p> <p>Census Tract #: 170.3</p> <p>Inspection Date: 10/31/01</p> <p>Inspector Name: LEGACY</p> <p>Facility Contact: NORMA JARIEL</p> <p>Property Owner: BRADLEY FAMILY TRUST 02-28-89</p> <p>PO Address: 92128</p> <p>Tank Owner: Not reported</p> <p>TO Address: Not reported</p> <p>Last Update: 05/10/05</p> <p>Last Delinquent Letter: Not reported</p> <p>Last Letter Type: Not reported</p> <p>Violation Notice Issued: Not reported</p> <p>Map Code/Business Plan on File: Not reported</p> <p>Business Plan Acceptance Date: Not reported</p> <p>Reinspection Date Y2K Compatible: 10/30/04</p> <p>HMMD DISCLOSURE INVENTORY:</p> <p>Chemical Name: Not reported</p> <p>Case Number: Not reported</p> <p>Item Number: Not reported</p> <p>Stored at 1 Time: Not reported</p> <p>Measurement Units: Not reported</p> <p>Carcinogen: No</p> <p>Quantity Stored At One Time: Not reported</p> <p>Annual Quantity String: Not reported</p> <p>1st Hazard Category: Not reported</p> <p>2nd Hazard Category: Not reported</p> <p>HMMD UNDERGROUND TANKS:</p> <p>Tank Number: Not reported</p> <p>Capacity (Gal): Not reported</p> <p>Waste or Product: Not reported</p> <p>HMMD WASTE STREAMS:</p> <p>Inspection Date: 10/31/01</p> <p>Waste Code: 541</p> <p>Qty at Inspection: 6</p> <p>Measurement Unit: LBS</p> <p>Treatment Method: 103 TREATED, THEN SEW</p> <p>Waste Description: FIXER TREATMENT SYSTEMS</p> <p>Carcinogen: No</p> <p>Carcinogen: No</p> <p>Quantity String: 6</p> <p>Inspection Date: 10/31/01</p> <p>Waste Code: 901</p> <p>Qty at Inspection: 1</p> <p>Measurement Unit: LBS</p>	<p>Business Code: 6HK10</p> <p>Permit Expiration: Not reported</p> <p>2nd Name: Not reported</p> <p>Fire Dept District: Not reported</p> <p>EPA ID: Not reported</p> <p>Reinspection Date: Not reported</p> <p>Gas Station: Not reported</p> <p>Delinquent Flag: Not Delinquent</p> <p>Facility Phone : 858-538-9182</p> <p>Annual Qty String: Not reported</p> <p>Tank ID Number: Not reported</p> <p>Tank Exempt: Not reported</p> <p>Tank Contents: Not reported</p> <p>Waste Item #: 541</p> <p>Waste Name: PHOTOCHEM/PHOTOPROC</p> <p>Annual Quantity: 6</p> <p>Storage Method: PROCESSING EQUIPMENT</p> <p>Haz Waste Hauler: 9997 UNREGISTERED HAZ WST</p> <p>Annual Qty String: 6</p> <p>Waste Item #: 901</p> <p>Waste Name: INFECTIOUS WASTE, GE</p> <p>Annual Quantity: 5</p>	

MAP FINDINGS
FOCUS MAP 46

Map ID Site Database(s) EPA ID Number

EUGENIO SALVANERA DMD (Continued)

S106068962

Treatment Method: 101 AUTOCLAVE	Storage Method: BAG
Waste Description: GEN BIOHAZ WASTE	Haz Waste Hauler: 3400 STERICYCLE, INC
Carcinogen: No	
Carcinogen: No	Annual Qty String: 5
Quantity String: 1	
Inspection Date: 10/31/01	Waste Item #: 902
Waste Code: 902	Waste Name: INFECTIOUS WASTE, SH
Qty at Inspection: 5	Annual Quantity: 20
Measurement Unit: LBS	
Treatment Method: 101 AUTOCLAVE	Storage Method: BOX
Waste Description: SHARPS	Haz Waste Hauler: 3400 STERICYCLE, INC
Carcinogen: No	
Carcinogen: No	Annual Qty String: 20
Quantity String: 5	
HMMD VIOLATIONS:	
Inspection Date: Not reported	Occurrences: Not reported
Waste Code: Not reported	
Type of Violation: Not reported	
Violation Description:	

[Click this hyperlink](#) while viewing on your computer to access additional CA HMMD detail in the EDR Site Report.

45

ELEGANT CLEANERS
9912 CARMEL MOUNTAIN RD
SAN DIEGO, CA 92129

HAZNET S103677962
LUST N/A
San Diego Co. HMMD
CLEANERS

State LUST:

Cross Street:	Not reported	
Qty Leaked:	Not reported	
Case Number	Not reported	
Reg Board:	9	
Chemical:	Chlorinated Hydrocarbons	
Lead Agency:	Local Agency	
Local Agency :	3700L	
Case Type:	Drinking Water Aquifer affected	
Status:	Not reported	
Review Date:	Not reported	Confirm Leak: Not reported
Workplan:	Not reported	Prelim Assess: Not reported
Pollution Char:	Not reported	Remed Plan: Not reported
Remed Action:	Not reported	
Monitoring:	Not reported	
Close Date:	Not reported	
Release Date:	Not reported	
Cleanup Fund Id :	Not reported	
Discover Date :	Not reported	
Enforcement Dt :	Not reported	
Enf Type:	Not reported	
Enter Date :	Not reported	
Funding:	Not reported	
Staff Initials:	DF	
How Discovered:	Not reported	
How Stopped:	Other Means	
Interim :	Not reported	
Leak Cause:	Other Cause	
Leak Source:	Other Source	

MAP FINDINGS
FOCUS MAP 46

Map ID Site Database(s) EPA ID Number

ELEGANT CLEANERS (Continued)

S103677962

MTBE Date : Not reported
 Max MTBE GW : Not reported
 MTBE Tested: Not Required to be Tested.
 Priority: 5
 Local Case # : Not reported
 Beneficial: MUN,AGR,IND,REC-1,REC-2,WARM,COLD,WILD
 Staff : UNK
 GW Qualifier : Not reported
 Max MTBE Soil : Not reported
 Soil Qualifier : Not reported
 Hydr Basin #: 906.20
 Operator : Not reported
 Oversight Prgm: LOCNL
 Review Date : Not reported
 Stop Date : Not reported
 Work Suspended :Not reported
 Responsible Party:Not reported
 RP Address: Not reported
 Global Id: T0608121161
 Org Name: Not reported
 Contact Person: Not reported
 MTBE Conc: 0
 Mtbe Fuel: 0
 Water System Name: Not reported
 Well Name: Not reported
 Distance To Lust: 0
 Waste Discharge Global ID: Not reported
 Waste Disch Assigned Name: Not reported
 Summary : Not reported

CA Cleaners:

Inactive Date: Not reported
 EPA Id: CAL000138129
 Facility Address 2 : Not reported
 NAICS Code : 81232
 Facility Active : Yes
 Mail Name : Not reported
 Mailing Address: 9912 CARMEL MOUNTAIN RD STE J
 SAN DIEGO, CA 92129
 Owner Name : LOI QUACH
 Mailing Address: 9912 J CARMEL MOUNTAIN RD
 SAN DIEGO, CA 92129
 Owner Telephone : 8584842074
 Contact Name : LOI QUACH-OWNER
 Mailing Address: 9912 J CARMEL MOUNTAIN RD
 SAN DIEGO, CA 92129
 Contact Telephone : 8584842074
 Region Code : 4
 Create Date : 05/12/1995
 SIC Description : Garment Pressing, and Agents for Laundries and Drycleaners
 NAICS Description : Drycleaning and Laundry Services (except Coin-Operated)

Inactive Date: Not reported
 EPA Id: CAL000138129
 Facility Address 2 : Not reported
 NAICS Code : 81232
 Facility Active : Yes
 Mail Name : Not reported

MAP FINDINGS
FOCUS MAP 46

Map ID Site Database(s) EPA ID Number

ELEGANT CLEANERS (Continued)

S103677962

Mailing Address: 9912 CARMEL MOUNTAIN RD STE J
SAN DIEGO, CA 92129

Owner Name : LOI QUACH
Mailing Address: 9912 J CARMEL MOUNTAIN RD
SAN DIEGO, CA 92129

Owner Telephone : 8584842074
Contact Name : LOI QUACH-OWNER
Mailing Address: 9912 J CARMEL MOUNTAIN RD
SAN DIEGO, CA 92129

Contact Telephone : 8584842074
Region Code : 4
Create Date : 05/12/1995
SIC Description : Drycleaning Plants, Except Rug Cleaning
NAICS Description : Drycleaning and Laundry Services (except Coin-Operated)

Inactive Date: Not reported
EPA Id: CAL000138129
Facility Address 2 : Not reported
NAICS Code : 81232
Facility Active : Yes
Mail Name : Not reported
Mailing Address: 9912 CARMEL MOUNTAIN RD STE J
SAN DIEGO, CA 92129

Owner Name : LOI QUACH
Mailing Address: 9912 J CARMEL MOUNTAIN RD
SAN DIEGO, CA 92129

Owner Telephone : 8584842074
Contact Name : LOI QUACH-OWNER
Mailing Address: 9912 J CARMEL MOUNTAIN RD
SAN DIEGO, CA 92129

Contact Telephone : 8584842074
Region Code : 4
Create Date : 05/12/1995
SIC Description : Laundry and Garment Services, NEC (except diaper service and clothing alteration and repair)
NAICS Description : Drycleaning and Laundry Services (except Coin-Operated)

Inactive Date: Not reported
EPA Id: CAL000138129
Facility Address 2 : Not reported
NAICS Code : 81232
Facility Active : Yes
Mail Name : Not reported
Mailing Address: 9912 CARMEL MOUNTAIN RD STE J
SAN DIEGO, CA 92129

Owner Name : LOI QUACH
Mailing Address: 9912 J CARMEL MOUNTAIN RD
SAN DIEGO, CA 92129

Owner Telephone : 8584842074
Contact Name : LOI QUACH-OWNER
Mailing Address: 9912 J CARMEL MOUNTAIN RD
SAN DIEGO, CA 92129

Contact Telephone : 8584842074
Region Code : 4
Create Date : 05/12/1995
SIC Description : Power Laundries, Family and Commercial
NAICS Description : Drycleaning and Laundry Services (except Coin-Operated)

MAP FINDINGS
FOCUS MAP 46

Map ID	Site	Database(s)	EPA ID Number
--------	------	-------------	---------------

ELEGANT CLEANERS (Continued)

S103677962

HAZNET:

Gepaid: CAL000138129
TSD EPA ID: CAD981397417
Gen County: San Diego
Tsd County: Los Angeles
Tons: 1.0928
Facility Address 2: Not reported
Waste Category: Halogenated solvents (chloroform, methyl chloride, perchloroethylene, etc.)
Disposal Method: Recycler
Contact: RHONA QUACH
Telephone: (619) 484-2074
Mailing Name: Not reported
Mailing Address: 9912 CARMEL MOUNTAIN RD STE J
SAN DIEGO, CA 92129 - 2808

County San Diego

Gepaid: CAL000138129
TSD EPA ID: CAD981397417
Gen County: San Diego
Tsd County: Los Angeles
Tons: 0.2732
Facility Address 2: Not reported
Waste Category: Halogenated solvents (chloroform, methyl chloride, perchloroethylene, etc.)
Disposal Method: Not reported
Contact: RHONA QUACH
Telephone: (619) 484-2074
Mailing Name: Not reported
Mailing Address: 9912 CARMEL MOUNTAIN RD STE J
SAN DIEGO, CA 92129 - 2808

County San Diego

Gepaid: CAL000138129
TSD EPA ID: CAD981397417
Gen County: San Diego
Tsd County: Los Angeles
Tons: 0.8196
Facility Address 2: Not reported
Waste Category: Halogenated solvents (chloroform, methyl chloride, perchloroethylene, etc.)
Disposal Method: Recycler
Contact: RHONA QUACH
Telephone: (619) 484-2074
Mailing Name: Not reported
Mailing Address: 9912 CARMEL MOUNTAIN RD STE J
SAN DIEGO, CA 92129 - 2808

County San Diego

Gepaid: CAL000138129
TSD EPA ID: Not reported
Gen County: San Diego
Tsd County: Orange
Tons: 0.54
Facility Address 2: Not reported
Waste Category: Liquids with halogenated organic compounds > 1000 mg/l
Disposal Method: Transfer Station
Contact: LOI QUACH-OWNER
Telephone: (858) 484-2074
Mailing Name: Not reported
Mailing Address: 9912 CARMEL MOUNTAIN RD STE J

MAP FINDINGS
FOCUS MAP 46

Map ID Site Database(s) EPA ID Number

ELEGANT CLEANERS (Continued)

S103677962

SAN DIEGO, CA 92129 - 2808
 County Not reported
 Gepaid: CAL000138129
 TSD EPA ID: CAD981397417
 Gen County: San Diego
 Tsd County: Los Angeles
 Tons: .5048
 Facility Address 2: Not reported
 Waste Category: Halogenated solvents (chloroform, methyl chloride, perchloroethylene, etc.)
 Disposal Method: Recycler
 Contact: RHONA QUACH
 Telephone: (619) 484-2074
 Mailing Name: Not reported
 Mailing Address: 9912 CARMEL MOUNTAIN RD STE J
 SAN DIEGO, CA 92129 - 2808
 County San Diego

[Click this hyperlink](#) while viewing on your computer to access 7 additional CA HAZNET record(s) in the EDR Site Report.

HMMD:

Facility ID: 102294
 Inactive Indicator: Active Business Code: 6HK53
 SIC: Not reported Permit Expiration: Not reported
 Owner: Not reported 2nd Name: Not reported
 Mailing Address: SAN DIEGO
 CA
 92129
 Corporate Code: Not reported Fire Dept District: San Diego
 Census Tract #: 170.3 EPA ID: CAL000138129
 Inspection Date: 04/05/04 Reinspection Date: Not reported
 Inspector Name: MEHRHART Gas Station: Not reported
 Facility Contact: LOI QUACH Delinquent Flag: Not Delinquent
 Property Owner: WELLS FARGO BANK <LF> NAKANO H
 PO Address: 92129
 Tank Owner: Not reported Facility Phone : 858-484-2074
 TO Address: Not reported
 Last Update: 05/10/05
 Last Delinquent Letter: Not reported
 Last Letter Type: Not reported
 Violation Notice Issued: Not reported
 Map Code/Business Plan on File: Not reported
 Business Plan Acceptance Date: Not reported
 Reinspection Date Y2K Compatible: 12/05/05

HMMD DISCLOSURE INVENTORY:

Chemical Name: ALIPHATIC HYDROCARBON EXXON DF-2000 DRY CLEANING FLUID
 Case Number: 64742-48-9
 Item Number: AL09
 Stored at 1 Time: Not reported
 Measurement Units: Not reported
 Carcinogen: No Annual Qty String: Not reported
 Quantity Stored At One Time: Not reported
 Annual Quantity String: Not reported
 1st Hazard Category: FIRE
 2nd Hazard Category: ACUTE

HMMD UNDERGROUND TANKS:

MAP FINDINGS
FOCUS MAP 46

Map ID Site Database(s) EPA ID Number

ELEGANT CLEANERS (Continued)

S103677962

Tank Number: Not reported
Capacity (Gal): Not reported
Waste or Product: Not reported

Tank ID Number: Not reported
Tank Exempt: Not reported
Tank Contents: Not reported

HMMD WASTE STREAMS:

Inspection Date: 04/05/04
Waste Code: 252
Qnty at Inspection: 16
Measurement Unit: GAL
Treatment Method: 001 RECYCLE
Waste Description: STILL BOTTOM WASTE(OTHER)
Carcinogen: No
Carcinogen: No
Quantity String: 16

Waste Item #: 252
Waste Name: STILL BOTTOM WASTE (
Annual Quantity: 80
Storage Method: METAL DRUM
Haz Waste Hauler: 1406 SAFETY-KLEEN SYSTEMS
Annual Qty String: 80

Inspection Date: 04/05/04
Waste Code: 352
Qnty at Inspection: 300
Measurement Unit: LBS
Treatment Method: 007 INCINERATION
Waste Description: ORGANIC SOLIDS (OTHER), F
Carcinogen: No
Carcinogen: No
Quantity String: 300

Waste Item #: 352
Waste Name: ORGANIC SOLIDS (OTHE
Annual Quantity: 600
Storage Method: METAL DRUM
Haz Waste Hauler: 1406 SAFETY-KLEEN SYSTEMS
Annual Qty String: 600

HMMD VIOLATIONS:

Inspection Date: 12/06/99
Waste Code: Not reported
Type of Violation: 6HV0401
Violation Description: TRAINING RECORDS UNAVAILABLE

Occurrences: Not reported

Inspection Date: 12/06/99
Waste Code: Not reported
Type of Violation: 6HV1096
Violation Description: NO EMPLOYEE TRAINING RECORDS

Occurrences: Not reported

Inspection Date: 03/23/01
Waste Code: Not reported
Type of Violation: 6HX0108
Violation Description: NO PERMIT OBTAINED FOR HAZMATS/HAZWASTE

Occurrences: Not reported

Inspection Date: 03/23/01
Waste Code: Not reported
Type of Violation: 6HX2001
Violation Description: HAZMAT HANDLER W/O HEALTH PERMIT

Occurrences: Not reported

Inspection Date: 03/23/01
Waste Code: Not reported
Type of Violation: 6HV1002
Violation Description: HMBP NOT ESTABISHED/IMPLEMENTED.

Occurrences: Not reported

Inspection Date: 11/08/02
Waste Code: Not reported
Type of Violation: 6HV0401
Violation Description: TRAINING RECORDS UNAVAILABLE

Occurrences: Not reported

[Click this hyperlink](#) while viewing on your computer to access additional CA HMMD detail in the EDR Site Report.

MAP FINDINGS
FOCUS MAP 46

Map ID Site Database(s) EPA ID Number

ELEGANT CLEANERS (Continued)

S103677962

Facility ID: 203166
 Inactive Indicator: Active
 SIC: Not reported
 Owner: Not reported
 Mailing Address: SAN DIEGO
 CA
 92129
 Corporate Code: Not reported
 Census Tract #: 170.3
 Inspection Date: 09/08/04
 Inspector Name: KWAARA
 Facility Contact: KIERIAN B KUKLOK
 Property Owner: WELLS FARGO BANK <LF> NAKANO H
 PO Address: 92129
 Tank Owner: Not reported
 TO Address: Not reported
 Last Update: 05/10/05
 Last Delinquent Letter: Not reported
 Last Letter Type: Not reported
 Violation Notice Issued: Not reported
 Map Code/Business Plan on File: Not reported
 Business Plan Acceptance Date: Not reported
 Reinspection Date Y2K Compatible: 09/08/07

Business Code: 6HK10
 Permit Expiration: Not reported
 2nd Name: Not reported
 Fire Dept District: San Diego
 EPA ID: Not reported
 Reinspection Date: Not reported
 Gas Station: Not reported
 Delinquent Flag: Not Delinquent
 Facility Phone : 858-484-6418

HMMD DISCLOSURE INVENTORY:

Chemical Name: Not reported
 Case Number: Not reported
 Item Number: Not reported
 Stored at 1 Time: Not reported
 Measurement Units: Not reported
 Carcinogen: No
 Quantity Stored At One Time: Not reported
 Annual Quantity String: Not reported
 1st Hazard Category: Not reported
 2nd Hazard Category: Not reported
 Annual Qty String: Not reported

HMMD UNDERGROUND TANKS:

Tank Number: Not reported
 Capacity (Gal): Not reported
 Waste or Product: Not reported
 Tank ID Number: Not reported
 Tank Exempt: Not reported
 Tank Contents: Not reported

HMMD WASTE STREAMS:

Inspection Date: 09/08/04
 Waste Code: 901
 Qnty at Inspection: 10
 Measurement Unit: LBS
 Treatment Method: 101 AUTOCLAVE
 Waste Description: Not reported
 Carcinogen: No
 Carcinogen: No
 Quantity String: 10
 Waste Item #: 901
 Waste Name: INFECTIOUS WASTE, GE
 Annual Quantity: 50
 Storage Method: BAG
 Haz Waste Hauler: 1431 THERMAL COMBUSTION I
 Annual Qty String: 50
 Inspection Date: 09/08/04
 Waste Code: 902
 Qnty at Inspection: 10
 Measurement Unit: LBS
 Treatment Method: 101 AUTOCLAVE
 Waste Description: Not reported
 Waste Item #: 902
 Waste Name: INFECTIOUS WASTE, SH
 Annual Quantity: 100
 Storage Method: PLASTIC BOTTLE
 Haz Waste Hauler: 1431 THERMAL COMBUSTION I

MAP FINDINGS
FOCUS MAP 46

Map ID	Site	Database(s)	EPA ID Number
--------	------	-------------	---------------

ELEGANT CLEANERS (Continued)

S103677962

Carcinogen: No
 Carcinogen: No
 Quantity String: 10 Annual Qty String: 100
 HMMD VIOLATIONS:
 Inspection Date: Not reported Occurrences: Not reported
 Waste Code: Not reported
 Type of Violation: Not reported
 Violation Description:

[Click this hyperlink](#) while viewing on your computer to access additional CA HMMD detail in the EDR Site Report.

45

MYONG T CHON
9912 CARMEL MOUNTAIN ROAD #J
SAN DIEGO, CA 92129

HAZNET S103978750
N/A

HAZNET:

Gepaid: CAL000148165
 TSD EPA ID: Not reported
 Gen County: San Diego
 Tsd County: Santa Clara
 Tons: 0.01
 Facility Address 2: Not reported
 Waste Category: Oxygenated solvents (acetone, butanol, ethyl acetate, etc.)
 Disposal Method: Not reported
 Contact: LEILANI VIDAL
 Telephone: (619) 538-3200
 Mailing Name: Not reported
 Mailing Address: 9912 CARMEL MOUNTAIN RD STE B
 SAN DIEGO, CA 92129 - 2808
 County: Not reported

Gepaid: CAL000029000
 TSD EPA ID: CAD981397417
 Gen County: San Diego
 Tsd County: Los Angeles
 Tons: .7947
 Facility Address 2: Not reported
 Waste Category: Halogenated solvents (chloroform, methyl chloride, perchloroethylene, etc.)
 Disposal Method: Recycler
 Contact: CHON MYNG TO
 Telephone: (000) 000-0000
 Mailing Name: Not reported
 Mailing Address: 9912 CARMEL MOUNTAIN ROAD #J
 SAN DIEGO, CA 92129
 County: San Diego

Gepaid: CAL000029000
 TSD EPA ID: CAD980887418
 Gen County: San Diego
 Tsd County: 1
 Tons: .7088
 Facility Address 2: Not reported
 Waste Category: Aqueous solution with less than 10% total organic residues
 Disposal Method: Transfer Station
 Contact: CHON MYNG TO
 Telephone: (000) 000-0000
 Mailing Name: Not reported
 Mailing Address: 9912 CARMEL MOUNTAIN ROAD #J

MAP FINDINGS
FOCUS MAP 46

Map ID	Site	Database(s)	EPA ID Number
--------	------	-------------	---------------

MYONG T CHON (Continued)

S103978750

SAN DIEGO, CA 92129

County San Diego

Gepaid: CAL000029000
TSD EPA ID: CAD981397417
Gen County: San Diego
Tsd County: Los Angeles
Tons: .2524
Facility Address 2: Not reported
Waste Category: Halogenated solvents (chloroform, methyl chloride, perchloroethylene, etc.)
Disposal Method: Recycler
Contact: CHON MYNG TO
Telephone: (000) 000-0000
Mailing Name: Not reported
Mailing Address: 9912 CARMEL MOUNTAIN ROAD #J
SAN DIEGO, CA 92129

County San Diego

Gepaid: CAL000029000
TSD EPA ID: CAD980887418
Gen County: San Diego
Tsd County: 1
Tons: .3544
Facility Address 2: Not reported
Waste Category: Aqueous solution with less than 10% total organic residues
Disposal Method: Transfer Station
Contact: CHON MYNG TO
Telephone: (000) 000-0000
Mailing Name: Not reported
Mailing Address: 9912 CARMEL MOUNTAIN ROAD #J
SAN DIEGO, CA 92129

County San Diego

[Click this hyperlink](#) while viewing on your computer to access 1 additional CA HAZNET record(s) in the EDR Site Report.

45

**ELEGANT CLEANERS
9912 CARMEL MOUNTAIN RD
SAN DIEGO, CA 92129**

**FINDS 1006826433
HAZNET 110013855088
EMI**

FINDS:

Other Pertinent Environmental Activity Identified at Site:
NATIONAL EMISSIONS INVENTORY

HAZNET:

Gepaid: CAL000138129
TSD EPA ID: CAT000613893
Gen County: San Diego
Tsd County: San Diego
Tons: 0.19
Facility Address 2: Not reported
Waste Category: Liquids with halogenated organic compounds > 1000 mg/l
Disposal Method: Transfer Station
Contact: LOI QUACH-OWNER
Telephone: (858) 484-2074
Mailing Name: Not reported
Mailing Address: 9912 CARMEL MOUNTAIN RD STE J
SAN DIEGO, CA 92129 - 2808
County San Diego

MAP FINDINGS
FOCUS MAP 46

Map ID Site Database(s) EPA ID Number

ELEGANT CLEANERS (Continued)

1006826433

Gepaid: CAL000138129
 TSD EPA ID: OHD980587364
 Gen County: San Diego
 Tsd County: San Diego
 Tons: 0.15
 Facility Address 2: Not reported
 Waste Category: Liquids with halogenated organic compounds > 1000 mg/l
 Disposal Method: Not reported
 Contact: LOI QUACH-OWNER
 Telephone: (858) 484-2074
 Mailing Name: Not reported
 Mailing Address: 9912 CARMEL MOUNTAIN RD STE J
 SAN DIEGO, CA 92129 - 2808
 County San Diego

EMISSIONS :

Year : 1999
 Facility ID : 6248
 Air District Code : SD
 SIC Code : 7216
 Air Basin : SD
 Air District Name : SAN DIEGO COUNTY APCD
 Community Health Air Pollution Info System : Not reported
 Consolidated Emission Reporting Rule : Not reported
 County Code : 37
 County ID : 37
 Total Organic Hydrocarbon Gases Tons/Yr: 1
 Reactive Organic Gases Tons/Yr: 0
 Carbon Monoxide Emissions Tons/Yr: 0
 NOX - Oxides of Nitrogen Tons/Yr: 0
 SOX - Oxides of Sulphur Tons/Yr: 0
 Particulate Matter Tons/Yr : 0
 Part. Matter 10 Micrometers and Smaller Tons/Yr : 0

Year : 2000
 Facility ID : 6248
 Air District Code : SD
 SIC Code : 7216
 Air Basin : SD
 Air District Name : SAN DIEGO COUNTY APCD
 Community Health Air Pollution Info System : Not reported
 Consolidated Emission Reporting Rule : Not reported
 County Code : 37
 County ID : 37
 Total Organic Hydrocarbon Gases Tons/Yr: 0
 Reactive Organic Gases Tons/Yr: 0
 Carbon Monoxide Emissions Tons/Yr: 0
 NOX - Oxides of Nitrogen Tons/Yr: 0
 SOX - Oxides of Sulphur Tons/Yr: 0
 Particulate Matter Tons/Yr : 0
 Part. Matter 10 Micrometers and Smaller Tons/Yr : 0

Year : 2001
 Facility ID : 6248
 Air District Code : SD
 SIC Code : 7216
 Air Basin : SD

MAP FINDINGS
FOCUS MAP 46

Map ID	Site	Database(s)	EPA ID Number
--------	------	-------------	---------------

ELEGANT CLEANERS (Continued)

1006826433

Air District Name : SAN DIEGO COUNTY APCD
 Community Health Air Pollution Info System : Not reported
 Consolidated Emission Reporting Rule : Not reported
 County Code : 37
 County ID : 37
 Total Organic Hydrocarbon Gases Tons/Yr: 0
 Reactive Organic Gases Tons/Yr: 0
 Carbon Monoxide Emissions Tons/Yr: 0
 NOX - Oxides of Nitrogen Tons/Yr: 0
 SOX - Oxides of Sulphur Tons/Yr: 0
 Particulate Matter Tons/Yr : 0
 Part. Matter 10 Micrometers and Smaller Tons/Yr : 0

Year : 2002
 Facility ID : 6248
 Air District Code : SD
 SIC Code : 7216
 Air Basin : SD
 Air District Name : SAN DIEGO COUNTY APCD
 Community Health Air Pollution Info System : Not reported
 Consolidated Emission Reporting Rule : Not reported
 County Code : 37
 County ID : 37
 Total Organic Hydrocarbon Gases Tons/Yr: 0
 Reactive Organic Gases Tons/Yr: 0
 Carbon Monoxide Emissions Tons/Yr: 0
 NOX - Oxides of Nitrogen Tons/Yr: 0
 SOX - Oxides of Sulphur Tons/Yr: 0
 Particulate Matter Tons/Yr : 0
 Part. Matter 10 Micrometers and Smaller Tons/Yr : 0

45

JILL BUYS
9912 CARMEN MOUNTAIN RD
SAN DIEGO, CA 92129

HAZNET S106087457
N/A

HAZNET:

Gepaid: CAC002552481
 TSD EPA ID: Not reported
 Gen County: San Diego
 Tsd County: 99
 Tons: 5.20
 Facility Address 2: Not reported
 Waste Category: Contaminated soil from site clean-ups
 Disposal Method: Disposal, Land Fill
 Contact: Jill Buys
 Telephone: (909) 658-0144
 Mailing Name: Not reported
 Mailing Address: 93 Seaborough
 Newport Beach, CA 92660
 County: Not reported

MAP FINDINGS
FOCUS MAP 46

Map ID	Site	Database(s)	EPA ID Number
--------	------	-------------	---------------

JILL BUYS (Continued)

S106087457

Gepaid: CAC002552481
 TSD EPA ID: Not reported
 Gen County: San Diego
 Tsd County: 99
 Tons: 0.40
 Facility Address 2: Not reported
 Waste Category: Contaminated soil from site clean-ups
 Disposal Method: Treatment, Incineration
 Contact: Jill Buys
 Telephone: (909) 658-0144
 Mailing Name: Not reported
 Mailing Address: 93 Seaborough
 Newport Beach, CA 92660
 County: Not reported

Gepaid: CAC002552481
 TSD EPA ID: Not reported
 Gen County: San Diego
 Tsd County: Los Angeles
 Tons: 0.45
 Facility Address 2: Not reported
 Waste Category: Unspecified organic liquid mixture
 Disposal Method: Recycler
 Contact: Jill Buys
 Telephone: (909) 658-0144
 Mailing Name: Not reported
 Mailing Address: 93 Seaborough
 Newport Beach, CA 92660
 County: Not reported

45

**JULIES CLEANERS
 9923 CARMEL MTN RD
 SAN DIEGO, CA 92129**

**RCRA-SQG 1000249632
 FINDS CAD981673254
 San Diego Co. HMMD
 CLEANERS**

RCRAInfo:
 Owner: NOT REQUIRED
 (415) 555-1212
 EPA ID: CAD981673254
 Contact: Not reported
 Classification: Small Quantity Generator
 TSD Activities: Not reported
 Violation Status: Violations exist
 Regulation Violated: 262.10-12.A
 Area of Violation: GENERATOR-ALL REQUIREMENTS (OVERSIGHT)
 Date Violation Determined: 05/20/1991
 Actual Date Achieved Compliance: 05/20/1996

There are 1 violation record(s) reported at this site:

Evaluation	Area of Violation	Date of Compliance
Compliance Evaluation Inspection	GENERATOR-ALL REQUIREMENTS (OVERSIGHT)	19960520

MAP FINDINGS
FOCUS MAP 46

Map ID Site Database(s) EPA ID Number

JULIES CLEANERS (Continued)

1000249632

FINDS:

Other Pertinent Environmental Activity Identified at Site:
RESOURCE CONSERVATION AND RECOVERY ACT INFORMATION SYSTEM

CA Cleaners:

Inactive Date: 6/30/1998
EPA Id: CAD981673254
Facility Address 2 : Not reported
NAICS Code : Not reported
Facility Active : No
Mail Name : Not reported
Mailing Address: 9923 CARMEL MOUNTAIN RD
SAN DIEGO, CA 92129

Owner Name : --
Mailing Address: --
--, 99 --
Owner Telephone : 0000000000
Contact Name : --
Mailing Address: INACT PER 98VQ FINAL NOTICE
- BATCH 4/27
--, 99 --

Contact Telephone : --
Region Code : 4
Create Date : 04/10/1987
SIC Description : Not reported
NAICS Description : Not reported

HMMD:

Facility ID:	100112	Business Code:	6HK53
Inactive Indicator:	Inactive	Permit Expiration:	Not reported
SIC:	Not reported	2nd Name:	Not reported
Owner:	Not reported		
Mailing Address:	SAN DIEGO CA 92129		
Corporate Code:	Not reported	Fire Dept District:	Not reported
Census Tract #:	170.1	EPA ID:	CAD981673254
Inspection Date:	05/20/91	Reinspection Date:	Not reported
Inspector Name:	LEGACY	Gas Station:	Not reported
Facility Contact:	TONY YEE	Delinquent Flag:	Not Delinquent
Property Owner:	NAKANO HIROYASU		
PO Address:	92129	Facility Phone :	484-1712
Tank Owner:	Not reported		
TO Address:	Not reported		
Last Update:	05/10/05		
Last Delinquent Letter:	Not reported		
Last Letter Type:	Not reported		
Violation Notice Issued:	Not reported		
Map Code/Business Plan on File:	Not reported		
Business Plan Acceptance Date:	Not reported		
Reinspection Date Y2K Compatible:	Not reported		

HMMD DISCLOSURE INVENTORY:

Chemical Name: Not reported
Case Number: Not reported
Item Number: Not reported
Stored at 1 Time: Not reported
Measurement Units: Not reported

MAP FINDINGS
FOCUS MAP 46

Map ID Site Database(s) EPA ID Number

JULIES CLEANERS (Continued)

1000249632

Carcinogen: No Annual Qty String: Not reported
 Quantity Stored At One Time: Not reported
 Annual Quantity String: Not reported
 1st Hazard Category: Not reported
 2nd Hazard Category: Not reported

HMMD UNDERGROUND TANKS:

Tank Number: Not reported Tank ID Number: Not reported
 Capacity (Gal): Not reported Tank Exempt: Not reported
 Waste or Product: Not reported Tank Contents: Not reported

HMMD WASTE STREAMS:

Inspection Date: Not reported Waste Item #: Not reported
 Waste Code: Not reported Waste Name: Not reported
 Qty at Inspection: Not reported Annual Quantity: Not reported
 Measurement Unit: Not reported
 Treatment Method: Not reported Storage Method: Not reported
 Waste Description: Not reported Haz Waste Hauler: Not reported
 Carcinogen: No
 Carcinogen: No Annual Qty String: Not reported
 Quantity String: Not reported

HMMD VIOLATIONS:

Inspection Date: 10/27/86 Occurrences: Not reported
 Waste Code: Not reported
 Type of Violation: 6HX0044
 Violation Description: HAZWASTE CONT-NO STATE,COMP,PROP,OR GEN

Inspection Date: 10/27/86 Occurrences: Not reported
 Waste Code: Not reported
 Type of Violation: 6HX0001
 Violation Description: CONTINGENCY PLAN NOT PROVIDED

Inspection Date: 10/27/86 Occurrences: Not reported
 Waste Code: Not reported
 Type of Violation: 6HX0108
 Violation Description: NO PERMIT OBTAINED FOR HAZMATS/HAZWASTE

Inspection Date: 05/20/91 Occurrences: Not reported
 Waste Code: Not reported
 Type of Violation: 6HX0010
 Violation Description: BUS. PLAN NOT COMPLETE/CURRENT/ON SITE

Click this hyperlink while viewing on your computer to access additional CA HMMD detail in the EDR Site Report.

45

**GOOD SHEPHERD
9888 CARMEL MOUNTAIN RD
SAN DIEGO, CA 92129**

**San Diego Co. HMMD S106068590
N/A**

HMMD:

Facility ID: 153771
 Inactive Indicator: Inactive Business Code: 6HK10
 SIC: Not reported Permit Expiration: Not reported
 Owner: Not reported 2nd Name: Not reported
 Mailing Address: SAN DIEGO
 CA
 92129
 Corporate Code: Not reported Fire Dept District: San Diego
 Census Tract #: 170.3 EPA ID: Not reported

MAP FINDINGS
FOCUS MAP 46

Map ID Site Database(s) EPA ID Number

GOOD SHEPHERD (Continued)

S106068590

Inspection Date: 06/04/99 Reinspection Date: Not reported
 Inspector Name: LEGACY Gas Station: Not reported
 Facility Contact: ROSE ZORICH Delinquent Flag: Not Delinquent
 Property Owner: WELLS FARGO BANK <LF> NAKANO H
 PO Address: 92129
 Tank Owner: Not reported Facility Phone : 858-484-0770
 TO Address: Not reported
 Last Update: 05/10/05
 Last Delinquent Letter: Not reported
 Last Letter Type: Not reported
 Violation Notice Issued: Not reported
 Map Code/Business Plan on File: Not reported
 Business Plan Acceptance Date: Not reported
 Reinspection Date Y2K Compatible: Not reported

HMMD DISCLOSURE INVENTORY:

Chemical Name: Not reported
 Case Number: Not reported
 Item Number: Not reported
 Stored at 1 Time: Not reported
 Measurement Units: Not reported
 Carcinogen: No Annual Qty String: Not reported
 Quantity Stored At One Time: Not reported
 Annual Quantity String: Not reported
 1st Hazard Category: Not reported
 2nd Hazard Category: Not reported

HMMD UNDERGROUND TANKS:

Tank Number: Not reported Tank ID Number: Not reported
 Capacity (Gal): Not reported Tank Exempt: Not reported
 Waste or Product: Not reported Tank Contents: Not reported

HMMD WASTE STREAMS:

Inspection Date: Not reported Waste Item #: Not reported
 Waste Code: Not reported Waste Name: Not reported
 Qty at Inspection: Not reported Annual Quantity: Not reported
 Measurement Unit: Not reported
 Treatment Method: Not reported Storage Method: Not reported
 Waste Description: Not reported Haz Waste Hauler: Not reported
 Carcinogen: No
 Carcinogen: No Annual Qty String: Not reported
 Quantity String: Not reported

HMMD VIOLATIONS:

Inspection Date: 06/04/99 Occurrences: Not reported
 Waste Code: Not reported
 Type of Violation: 6HX4113
 Violation Description: NO GENERATOR'S LABEL IN SHARPS & RED BAG

Inspection Date: 06/04/99 Occurrences: Not reported
 Waste Code: Not reported
 Type of Violation: 6HX4053
 Violation Description: NO DISPOSAL MANIFEST/RECEIPTS ONSITE

Click this hyperlink while viewing on your computer to access additional CA HMMD detail in the EDR Site Report.

Facility ID: 202930
 Inactive Indicator: Active Business Code: 6HK10

MAP FINDINGS
FOCUS MAP 46

Map ID Site Database(s) EPA ID Number

GOOD SHEPHERD (Continued)

S106068590

SIC: Not reported Permit Expiration: Not reported
 Owner: Not reported 2nd Name: Not reported
 Mailing Address: SAN DIEGO
 CA
 92129
 Corporate Code: Not reported Fire Dept District: San Diego
 Census Tract #: 170.3 EPA ID: Not reported
 Inspection Date: 01/08/04 Reinspection Date: Not reported
 Inspector Name: MEHRHART Gas Station: Not reported
 Facility Contact: ADRIAN N NAGUIT, DMD Delinquent Flag: Not Delinquent
 Property Owner: WELLS FARGO BANK <LF> NAKANO H
 PO Address: 92129
 Tank Owner: Not reported Facility Phone : 858-484-0770
 TO Address: Not reported
 Last Update: 05/10/05
 Last Delinquent Letter: Not reported
 Last Letter Type: Not reported
 Violation Notice Issued: Not reported
 Map Code/Business Plan on File: Not reported
 Business Plan Acceptance Date: Not reported
 Reinspection Date Y2K Compatible: 01/08/07

HMMD DISCLOSURE INVENTORY:

Chemical Name: Not reported
 Case Number: Not reported
 Item Number: Not reported
 Stored at 1 Time: Not reported
 Measurement Units: Not reported
 Carcinogen: No Annual Qty String: Not reported
 Quantity Stored At One Time: Not reported
 Annual Quantity String: Not reported
 1st Hazard Category: Not reported
 2nd Hazard Category: Not reported

HMMD UNDERGROUND TANKS:

Tank Number: Not reported Tank ID Number: Not reported
 Capacity (Gal): Not reported Tank Exempt: Not reported
 Waste or Product: Not reported Tank Contents: Not reported

HMMD WASTE STREAMS:

Inspection Date: 01/08/04 Waste Item #: 541
 Waste Code: 541 Waste Name: PHOTOCHEM/PHOTOPROC
 Qty at Inspection: 5 Annual Quantity: 5
 Measurement Unit: GAL
 Treatment Method: 103 TREATED, THEN SEW Storage Method: PROCESSING EQUIPMENT
 Waste Description: Not reported Haz Waste Hauler: 9997 UNREGISTERED HAZ WST
 Carcinogen: No
 Carcinogen: No Annual Qty String: 5
 Quantity String: 5

Inspection Date: 01/08/04 Waste Item #: 902
 Waste Code: 902 Waste Name: INFECTIOUS WASTE, SH
 Qty at Inspection: 1 Annual Quantity: 12
 Measurement Unit: LBS
 Treatment Method: 101 AUTOCLAVE Storage Method: PLASTIC BOTTLE
 Waste Description: Not reported Haz Waste Hauler: 3400 STERICYCLE INC.
 Carcinogen: No
 Carcinogen: No Annual Qty String: 12
 Quantity String: 1

MAP FINDINGS
FOCUS MAP 46

Map ID	Site	Database(s)	EPA ID Number
--------	------	-------------	---------------

GOOD SHEPHERD (Continued)

S106068590

HMMD VIOLATIONS:

Inspection Date:	Not reported	Occurrences:	Not reported
Waste Code:	Not reported		
Type of Violation:	Not reported		
Violation Description:			

[Click this hyperlink](#) while viewing on your computer to access additional CA HMMD detail in the EDR Site Report.

45

**SUNSHINE DENTAL
9888 CARMEL MOUNTAIN RD
SAN DIEGO, CA 92129**

San Diego Co. HMMD

**S106069071
N/A**

HMMD:

Facility ID:	154447	Business Code:	6HK10
Inactive Indicator:	Active	Permit Expiration:	Not reported
SIC:	Not reported	2nd Name:	Not reported
Owner:	Not reported		
Mailing Address:	SAN DIEGO CA 92129	Fire Dept District:	San Diego
Corporate Code:	Not reported	EPA ID:	CAL000024006
Census Tract #:	170.3	Reinspection Date:	Not reported
Inspection Date:	10/08/03	Gas Station:	Not reported
Inspector Name:	MEHRHART	Delinquent Flag:	Not Delinquent
Facility Contact:	MANJULA MUNIYAPPA		
Property Owner:	WELLS FARGO BANK <LF> NAKANO H	Facility Phone :	858-780-8870
PO Address:	92129		
Tank Owner:	Not reported		
TO Address:	Not reported		
Last Update:	05/10/05		
Last Delinquent Letter:	Not reported		
Last Letter Type:	Not reported		
Violation Notice Issued:	Not reported		
Map Code/Business Plan on File:	Not reported		
Business Plan Acceptance Date:	Not reported		
Reinspection Date Y2K Compatible:	10/08/06		

HMMD DISCLOSURE INVENTORY:

Chemical Name:	Not reported	Annual Qty String:	Not reported
Case Number:	Not reported		
Item Number:	Not reported		
Stored at 1 Time:	Not reported		
Measurement Units:	Not reported		
Carcinogen:	No		
Quantity Stored At One Time:	Not reported		
Annual Quantity String:	Not reported		
1st Hazard Category:	Not reported		
2nd Hazard Category:	Not reported		

HMMD UNDERGROUND TANKS:

Tank Number:	Not reported	Tank ID Number:	Not reported
Capacity (Gal):	Not reported	Tank Exempt:	Not reported
Waste or Product:	Not reported	Tank Contents:	Not reported

HMMD WASTE STREAMS:

Inspection Date:	10/08/03	Waste Item #:	541
Waste Code:	541	Waste Name:	PHOTOCHEM/PHOTOPROC
Qty at Inspection:	5	Annual Quantity:	5
Measurement Unit:	GAL		

MAP FINDINGS
FOCUS MAP 46

Map ID Site Database(s) EPA ID Number

SUNSHINE DENTAL (Continued)

S106069071

Treatment Method: 001 RECYCLE
Waste Description: WASTE FIXER SOLUTION/ FIX
Carcinogen: No
Carcinogen: No
Quantity String: 5

Storage Method: PROCESSING EQUIPMENT
Haz Waste Hauler: 9997 UNREGISTERED HAZ WST
Annual Qty String: 5

Inspection Date: 10/08/03
Waste Code: 902
Qty at Inspection: 5
Measurement Unit: LBS
Treatment Method: 101 AUTOCLAVE
Waste Description: WASTE SHARPS
Carcinogen: No
Carcinogen: No
Quantity String: 5

Waste Item #: 902
Waste Name: INFECTIOUS WASTE, SH
Annual Quantity: 20
Storage Method: BOX
Haz Waste Hauler: 3400 STERICYCLE INC.
Annual Qty String: 20

HMMD VIOLATIONS:

Inspection Date: 03/19/99
Waste Code: Not reported
Type of Violation: 6HX4104
Violation Description: MED SOLID WSTE NOT IN LOCKED DUMPSTER

Occurrences: Not reported

[Click this hyperlink](#) while viewing on your computer to access additional CA HMMD detail in the EDR Site Report.

45 **EARTH WIZE RECYCLING/STATER BROTHERS #167**
9909 CARMEL MOUNTAIN RD
SAN DIEGO, CA 92129

SWRCY S107136957
N/A

CA SWRCY

Certification Status : O
Facility Phone Number : Not reported
Whether The Facility Is Grandfathered : Not reported
Convenience Zone Where Facility Located : 2105
Convenience Zone Where Facility Located 2 : 0
Convenience Zone Where Facility Located 3 : 0
Convenience Zone Where Facility Located 4 : 0
Convenience Zone Where Facility Located 5 : 0
Convenience Zone Where Facility Located 6 : 0
Convenience Zone Where Facility Located 7 : 0
Aluminum Beverage Containers Redeemed : AL
Glass Beverage Containers Redeemed : GL
Plastic Beverage Containers Redeemed : PL
Other mat beverage containers redeemed : Not Accepted
Refillable Beverage Containers Redeemed : Not Accepted
Date facility became certified : 05/15/03
Date facility began operating (no date indicates never operational) : 07/25/03
Date facility ceased operating (no date indicates still operating) : / /

MAP FINDINGS
FOCUS MAP 46

Map ID	Site	Database(s)	EPA ID Number
45	WILLIAM CABOT CLEANERS 9878 CARMEL SAN DIEGO, CA 92129	San Diego Co. HMMMD CLEANERS	S105112674 N/A
	CA Cleaners: Inactive Date: 6/30/2002 EPA Id: CAL000225082 Facility Address 2 : Not reported NAICS Code : 81232 Facility Active : No Mail Name : Not reported Mailing Address: 9878 CARMEL SAN DIEGO, CA 92129 Owner Name : WILLIAM CABOT CLEANERS INC Mailing Address: 9878 CARMEL SAN DIEGO, CA 92129 Owner Telephone : 0000000000 Contact Name : DAVID SAAVEDRA Mailing Address: 9878 CARMEL SD, CA 92129 Contact Telephone : 8584842900 Region Code : 4 Create Date : 08/24/2001 SIC Description : Power Laundries, Family and Commercial NAICS Description : Drycleaning and Laundry Services (except Coin-Operated)		
	Inactive Date: 6/30/2002 EPA Id: CAL000225082 Facility Address 2 : Not reported NAICS Code : 81232 Facility Active : No Mail Name : Not reported Mailing Address: 9878 CARMEL SAN DIEGO, CA 92129 Owner Name : WILLIAM CABOT CLEANERS INC Mailing Address: 9878 CARMEL SAN DIEGO, CA 92129 Owner Telephone : 0000000000 Contact Name : DAVID SAAVEDRA Mailing Address: 9878 CARMEL SD, CA 92129 Contact Telephone : 8584842900 Region Code : 4 Create Date : 08/24/2001 SIC Description : Garment Pressing, and Agents for Laundries and Drycleaners NAICS Description : Drycleaning and Laundry Services (except Coin-Operated)		
	Inactive Date: 6/30/2002 EPA Id: CAL000225082 Facility Address 2 : Not reported NAICS Code : 81232 Facility Active : No Mail Name : Not reported Mailing Address: 9878 CARMEL SAN DIEGO, CA 92129 Owner Name : WILLIAM CABOT CLEANERS INC Mailing Address: 9878 CARMEL SAN DIEGO, CA 92129 Owner Telephone : 0000000000		

MAP FINDINGS
FOCUS MAP 46

Map ID Site Database(s) EPA ID Number

WILLIAM CABOT CLEANERS (Continued)

S105112674

Contact Name : DAVID SAAVEDRA
Mailing Address: 9878 CARMEL
SD, CA 92129
Contact Telephone : 8584842900
Region Code : 4
Create Date : 08/24/2001
SIC Description : Drycleaning Plants, Except Rug Cleaning
NAICS Description : Drycleaning and Laundry Services (except Coin-Operated)

Inactive Date: 6/30/2002
EPA Id: CAL000225082
Facility Address 2 : Not reported
NAICS Code : 81232
Facility Active : No
Mail Name : Not reported
Mailing Address: 9878 CARMEL
SAN DIEGO, CA 92129
Owner Name : WILLIAM CABOT CLEANERS INC
Mailing Address: 9878 CARMEL
SAN DIEGO, CA 92129
Owner Telephone : 0000000000
Contact Name : DAVID SAAVEDRA
Mailing Address: 9878 CARMEL
SD, CA 92129
Contact Telephone : 8584842900
Region Code : 4
Create Date : 08/24/2001
SIC Description : Laundry and Garment Services, NEC (except diaper service and clothing alteration and repair)
NAICS Description : Drycleaning and Laundry Services (except Coin-Operated)

HMMD:

Facility ID: 102260
Inactive Indicator: Active Business Code: 6HK53
SIC: Not reported Permit Expiration: Not reported
Owner: Not reported 2nd Name: Not reported
Mailing Address: SAN DIEGO
CA
92129
Corporate Code: Not reported Fire Dept District: San Diego
Census Tract #: 170.3 EPA ID: CAL000225082
Inspection Date: 09/08/04 Reinspection Date: Not reported
Inspector Name: KWAARA Gas Station: Not reported
Facility Contact: DAVID SAAVERDA Delinquent Flag: Not Delinquent
Property Owner: WELLS FARGO BANK <LF> NAKANO H
PO Address: 92129
Tank Owner: Not reported Facility Phone : 858-484-2900
TO Address: Not reported
Last Update: 05/10/05
Last Delinquent Letter: Not reported
Last Letter Type: Not reported
Violation Notice Issued: Not reported
Map Code/Business Plan on File: Not reported
Business Plan Acceptance Date: Not reported
Reinspection Date Y2K Compatible: 03/08/06

HMMD DISCLOSURE INVENTORY:

Chemical Name: ALIPHATIC HYDROCARBON, DF-2000 FLUID
Case Number: 64742-48-9

MAP FINDINGS
FOCUS MAP 46

Map ID Site Database(s) EPA ID Number

WILLIAM CABOT CLEANERS (Continued)

S105112674

Item Number: AL91
 Stored at 1 Time: Not reported
 Measurement Units: Not reported
 Carcinogen: No
 Quantity Stored At One Time: Not reported
 Annual Quantity String: Not reported
 1st Hazard Category: FIRE
 2nd Hazard Category: ACUTE

HMMD UNDERGROUND TANKS:

Tank Number: Not reported
 Capacity (Gal): Not reported
 Waste or Product: Not reported
 Tank ID Number: Not reported
 Tank Exempt: Not reported
 Tank Contents: Not reported

HMMD WASTE STREAMS:

Inspection Date: 09/08/04
 Waste Code: 252
 Qnty at Inspection: 12
 Measurement Unit: GAL
 Treatment Method: 999 UNKNOWN
 Waste Description: DF-2000 FLUID
 Carcinogen: No
 Carcinogen: No
 Quantity String: 12
 Waste Item #: 252
 Waste Name: STILL BOTTOM WASTE (
 Annual Quantity: 32
 Storage Method: METAL DRUM
 Haz Waste Hauler: 9998 UNKNOWN HAZ WST HAUL
 Annual Qty String: 32

Inspection Date: 09/08/04
 Waste Code: 352
 Qnty at Inspection: 500
 Measurement Unit: LBS
 Treatment Method: 999 UNKNOWN
 Waste Description: FILTERS
 Carcinogen: No
 Carcinogen: No
 Quantity String: 500
 Waste Item #: 352
 Waste Name: ORGANIC SOLIDS (OTHE
 Annual Quantity: 100
 Storage Method: METAL DRUM
 Haz Waste Hauler: 9998 UNKNOWN HAZ WST HAUL
 Annual Qty String: 100

HMMD VIOLATIONS:

Inspection Date: 02/28/03
 Waste Code: Not reported
 Type of Violation: 6HV3101
 Violation Description: UPF PERMIT CURRENT AND AT FACILITY?
 Occurrences: Not reported

Inspection Date: 02/28/03
 Waste Code: Not reported
 Type of Violation: 6HV0204
 Violation Description: WASTE CONTAINER:IMPROPER MGMT
 Occurrences: Not reported

Inspection Date: 02/28/03
 Waste Code: Not reported
 Type of Violation: 6HV0401
 Violation Description: TRAINING RECORDS UNAVAILABLE
 Occurrences: Not reported

Click this hyperlink while viewing on your computer to access additional CA HMMD detail in the EDR Site Report.

MAP FINDINGS
FOCUS MAP 46

Map ID	Site	Database(s)	EPA ID Number																																																																																																																																																																																												
45	GAMBRO HEALTH CARE 9850 CARMEL MOUNTAIN RD SAN DIEGO, CA 92129	San Diego Co. HMMMD	S106071132 N/A																																																																																																																																																																																												
	<p>HMMMD:</p> <table> <tr> <td>Facility ID:</td> <td>201069</td> <td>Business Code:</td> <td>6HK58</td> </tr> <tr> <td>Inactive Indicator:</td> <td>Active</td> <td>Permit Expiration:</td> <td>Not reported</td> </tr> <tr> <td>SIC:</td> <td>Not reported</td> <td>2nd Name:</td> <td>Not reported</td> </tr> <tr> <td>Owner:</td> <td>Not reported</td> <td></td> <td></td> </tr> <tr> <td>Mailing Address:</td> <td>Aliso Viejo CA 92656</td> <td></td> <td></td> </tr> <tr> <td>Corporate Code:</td> <td>Not reported</td> <td>Fire Dept District:</td> <td>San Diego</td> </tr> <tr> <td>Census Tract #:</td> <td>170.3</td> <td>EPA ID:</td> <td>Not reported</td> </tr> <tr> <td>Inspection Date:</td> <td>01/12/04</td> <td>Reinspection Date:</td> <td>Not reported</td> </tr> <tr> <td>Inspector Name:</td> <td>MEHRHART</td> <td>Gas Station:</td> <td>Not reported</td> </tr> <tr> <td>Facility Contact:</td> <td>AMY SHUMWAY</td> <td>Delinquent Flag:</td> <td>Not Delinquent</td> </tr> <tr> <td>Property Owner:</td> <td>WELLS FARGO BANK <LF> NAKANO H</td> <td></td> <td></td> </tr> <tr> <td>PO Address:</td> <td>92129</td> <td>Facility Phone :</td> <td>858-354-9016</td> </tr> <tr> <td>Tank Owner:</td> <td>Not reported</td> <td></td> <td></td> </tr> <tr> <td>TO Address:</td> <td>Not reported</td> <td></td> <td></td> </tr> <tr> <td>Last Update:</td> <td>05/10/05</td> <td></td> <td></td> </tr> <tr> <td>Last Delinquent Letter:</td> <td></td> <td></td> <td>Not reported</td> </tr> <tr> <td>Last Letter Type:</td> <td></td> <td></td> <td>Not reported</td> </tr> <tr> <td>Violation Notice Issued:</td> <td></td> <td></td> <td>Not reported</td> </tr> <tr> <td>Map Code/Business Plan on File:</td> <td></td> <td></td> <td>Not reported</td> </tr> <tr> <td>Business Plan Acceptance Date:</td> <td></td> <td></td> <td>Not reported</td> </tr> <tr> <td>Reinspection Date Y2K Compatible:</td> <td>01/12/05</td> <td></td> <td></td> </tr> </table> <p>HMMMD DISCLOSURE INVENTORY:</p> <table> <tr> <td>Chemical Name:</td> <td>ACID CONCENTRATE (PH3-4)</td> <td></td> <td></td> </tr> <tr> <td>Case Number:</td> <td>Not reported</td> <td></td> <td></td> </tr> <tr> <td>Item Number:</td> <td>AC26</td> <td></td> <td></td> </tr> <tr> <td>Stored at 1 Time:</td> <td>Not reported</td> <td></td> <td></td> </tr> <tr> <td>Measurement Units:</td> <td>Not reported</td> <td></td> <td></td> </tr> <tr> <td>Carcinogen:</td> <td>No</td> <td>Annual Qty String:</td> <td>Not reported</td> </tr> <tr> <td>Quantity Stored At One Time:</td> <td>Not reported</td> <td></td> <td></td> </tr> <tr> <td>Annual Quantity String:</td> <td>Not reported</td> <td></td> <td></td> </tr> <tr> <td>1st Hazard Category:</td> <td>ACUTE</td> <td></td> <td></td> </tr> <tr> <td>2nd Hazard Category:</td> <td>Not reported</td> <td></td> <td></td> </tr> </table> <p>HMMMD UNDERGROUND TANKS:</p> <table> <tr> <td>Tank Number:</td> <td>Not reported</td> <td>Tank ID Number:</td> <td>Not reported</td> </tr> <tr> <td>Capacity (Gal):</td> <td>Not reported</td> <td>Tank Exempt:</td> <td>Not reported</td> </tr> <tr> <td>Waste or Product:</td> <td>Not reported</td> <td>Tank Contents:</td> <td>Not reported</td> </tr> </table> <p>HMMMD WASTE STREAMS:</p> <table> <tr> <td>Inspection Date:</td> <td>01/12/04</td> <td>Waste Item #:</td> <td>901</td> </tr> <tr> <td>Waste Code:</td> <td>901</td> <td>Waste Name:</td> <td>INFECTIOUS WASTE, GE</td> </tr> <tr> <td>Qty at Inspection:</td> <td>335</td> <td>Annual Quantity:</td> <td>70</td> </tr> <tr> <td>Measurement Unit:</td> <td>LBS</td> <td></td> <td></td> </tr> <tr> <td>Treatment Method:</td> <td>101 AUTOCLAVE</td> <td>Storage Method:</td> <td>BAG</td> </tr> <tr> <td>Waste Description:</td> <td>Not reported</td> <td>Haz Waste Hauler:</td> <td>3400 STERICYCLE INC.</td> </tr> <tr> <td>Carcinogen:</td> <td>No</td> <td></td> <td></td> </tr> <tr> <td>Carcinogen:</td> <td>No</td> <td>Annual Qty String:</td> <td>70</td> </tr> <tr> <td>Quantity String:</td> <td>335</td> <td></td> <td></td> </tr> <tr> <td>Inspection Date:</td> <td>01/12/04</td> <td>Waste Item #:</td> <td>902</td> </tr> <tr> <td>Waste Code:</td> <td>902</td> <td>Waste Name:</td> <td>INFECTIOUS WASTE, SH</td> </tr> <tr> <td>Qty at Inspection:</td> <td>20</td> <td>Annual Quantity:</td> <td>40</td> </tr> <tr> <td>Measurement Unit:</td> <td>LBS</td> <td></td> <td></td> </tr> </table>			Facility ID:	201069	Business Code:	6HK58	Inactive Indicator:	Active	Permit Expiration:	Not reported	SIC:	Not reported	2nd Name:	Not reported	Owner:	Not reported			Mailing Address:	Aliso Viejo CA 92656			Corporate Code:	Not reported	Fire Dept District:	San Diego	Census Tract #:	170.3	EPA ID:	Not reported	Inspection Date:	01/12/04	Reinspection Date:	Not reported	Inspector Name:	MEHRHART	Gas Station:	Not reported	Facility Contact:	AMY SHUMWAY	Delinquent Flag:	Not Delinquent	Property Owner:	WELLS FARGO BANK <LF> NAKANO H			PO Address:	92129	Facility Phone :	858-354-9016	Tank Owner:	Not reported			TO Address:	Not reported			Last Update:	05/10/05			Last Delinquent Letter:			Not reported	Last Letter Type:			Not reported	Violation Notice Issued:			Not reported	Map Code/Business Plan on File:			Not reported	Business Plan Acceptance Date:			Not reported	Reinspection Date Y2K Compatible:	01/12/05			Chemical Name:	ACID CONCENTRATE (PH3-4)			Case Number:	Not reported			Item Number:	AC26			Stored at 1 Time:	Not reported			Measurement Units:	Not reported			Carcinogen:	No	Annual Qty String:	Not reported	Quantity Stored At One Time:	Not reported			Annual Quantity String:	Not reported			1st Hazard Category:	ACUTE			2nd Hazard Category:	Not reported			Tank Number:	Not reported	Tank ID Number:	Not reported	Capacity (Gal):	Not reported	Tank Exempt:	Not reported	Waste or Product:	Not reported	Tank Contents:	Not reported	Inspection Date:	01/12/04	Waste Item #:	901	Waste Code:	901	Waste Name:	INFECTIOUS WASTE, GE	Qty at Inspection:	335	Annual Quantity:	70	Measurement Unit:	LBS			Treatment Method:	101 AUTOCLAVE	Storage Method:	BAG	Waste Description:	Not reported	Haz Waste Hauler:	3400 STERICYCLE INC.	Carcinogen:	No			Carcinogen:	No	Annual Qty String:	70	Quantity String:	335			Inspection Date:	01/12/04	Waste Item #:	902	Waste Code:	902	Waste Name:	INFECTIOUS WASTE, SH	Qty at Inspection:	20	Annual Quantity:	40	Measurement Unit:	LBS		
Facility ID:	201069	Business Code:	6HK58																																																																																																																																																																																												
Inactive Indicator:	Active	Permit Expiration:	Not reported																																																																																																																																																																																												
SIC:	Not reported	2nd Name:	Not reported																																																																																																																																																																																												
Owner:	Not reported																																																																																																																																																																																														
Mailing Address:	Aliso Viejo CA 92656																																																																																																																																																																																														
Corporate Code:	Not reported	Fire Dept District:	San Diego																																																																																																																																																																																												
Census Tract #:	170.3	EPA ID:	Not reported																																																																																																																																																																																												
Inspection Date:	01/12/04	Reinspection Date:	Not reported																																																																																																																																																																																												
Inspector Name:	MEHRHART	Gas Station:	Not reported																																																																																																																																																																																												
Facility Contact:	AMY SHUMWAY	Delinquent Flag:	Not Delinquent																																																																																																																																																																																												
Property Owner:	WELLS FARGO BANK <LF> NAKANO H																																																																																																																																																																																														
PO Address:	92129	Facility Phone :	858-354-9016																																																																																																																																																																																												
Tank Owner:	Not reported																																																																																																																																																																																														
TO Address:	Not reported																																																																																																																																																																																														
Last Update:	05/10/05																																																																																																																																																																																														
Last Delinquent Letter:			Not reported																																																																																																																																																																																												
Last Letter Type:			Not reported																																																																																																																																																																																												
Violation Notice Issued:			Not reported																																																																																																																																																																																												
Map Code/Business Plan on File:			Not reported																																																																																																																																																																																												
Business Plan Acceptance Date:			Not reported																																																																																																																																																																																												
Reinspection Date Y2K Compatible:	01/12/05																																																																																																																																																																																														
Chemical Name:	ACID CONCENTRATE (PH3-4)																																																																																																																																																																																														
Case Number:	Not reported																																																																																																																																																																																														
Item Number:	AC26																																																																																																																																																																																														
Stored at 1 Time:	Not reported																																																																																																																																																																																														
Measurement Units:	Not reported																																																																																																																																																																																														
Carcinogen:	No	Annual Qty String:	Not reported																																																																																																																																																																																												
Quantity Stored At One Time:	Not reported																																																																																																																																																																																														
Annual Quantity String:	Not reported																																																																																																																																																																																														
1st Hazard Category:	ACUTE																																																																																																																																																																																														
2nd Hazard Category:	Not reported																																																																																																																																																																																														
Tank Number:	Not reported	Tank ID Number:	Not reported																																																																																																																																																																																												
Capacity (Gal):	Not reported	Tank Exempt:	Not reported																																																																																																																																																																																												
Waste or Product:	Not reported	Tank Contents:	Not reported																																																																																																																																																																																												
Inspection Date:	01/12/04	Waste Item #:	901																																																																																																																																																																																												
Waste Code:	901	Waste Name:	INFECTIOUS WASTE, GE																																																																																																																																																																																												
Qty at Inspection:	335	Annual Quantity:	70																																																																																																																																																																																												
Measurement Unit:	LBS																																																																																																																																																																																														
Treatment Method:	101 AUTOCLAVE	Storage Method:	BAG																																																																																																																																																																																												
Waste Description:	Not reported	Haz Waste Hauler:	3400 STERICYCLE INC.																																																																																																																																																																																												
Carcinogen:	No																																																																																																																																																																																														
Carcinogen:	No	Annual Qty String:	70																																																																																																																																																																																												
Quantity String:	335																																																																																																																																																																																														
Inspection Date:	01/12/04	Waste Item #:	902																																																																																																																																																																																												
Waste Code:	902	Waste Name:	INFECTIOUS WASTE, SH																																																																																																																																																																																												
Qty at Inspection:	20	Annual Quantity:	40																																																																																																																																																																																												
Measurement Unit:	LBS																																																																																																																																																																																														

MAP FINDINGS
FOCUS MAP 46

Map ID Site Database(s) EPA ID Number

GAMBRO HEALTH CARE (Continued)

S106071132

Treatment Method: 101 AUTOCLAVE Storage Method: PLASTIC BOTTLE
 Waste Description: Not reported Haz Waste Hauler: 3400 STERICYCLE INC.
 Carcinogen: No
 Carcinogen: No Annual Qty String: 40
 Quantity String: 20
 HMMD VIOLATIONS:
 Inspection Date: 01/12/04 Occurrences: Not reported
 Waste Code: Not reported
 Type of Violation: 6HV4209
 Violation Description: NO GENERATOR'S INFO ON RED BAGS/SHARPS

[Click this hyperlink](#) while viewing on your computer to access additional CA HMMD detail in the EDR Site Report.

45

**WATERWORKS CAR WASH
9821 CARMEL MOUNTAIN RD
SAN DIEGO, CA 92129**

**San Diego Co. HMMD S106063440
N/A**

HMMD:

Facility ID: 132120 Business Code: 6HK30
 Inactive Indicator: Inactive Permit Expiration: Not reported
 SIC: Not reported 2nd Name: Not reported
 Owner: Not reported Fire Dept District: Not reported
 Mailing Address: Not reported EPA ID: Not reported
 Corporate Code: Not reported Reinspection Date: Not reported
 Census Tract #: 170.1 Gas Station: Not reported
 Inspection Date: 12/12/94 Delinquent Flag: Not Delinquent
 Inspector Name: LEGACY
 Facility Contact: JOSEPH MILLER
 Property Owner: SHEENA TALAL P
 PO Address: 92019
 Tank Owner: Not reported Facility Phone :
 TO Address: Not reported
 Last Update: 05/10/05
 Last Delinquent Letter: Not reported
 Last Letter Type: Not reported
 Violation Notice Issued: Not reported
 Map Code/Business Plan on File: Not reported
 Business Plan Acceptance Date: Not reported
 Reinspection Date Y2K Compatible: Not reported

HMMD DISCLOSURE INVENTORY:

Chemical Name: Not reported
 Case Number: Not reported
 Item Number: Not reported
 Stored at 1 Time: Not reported
 Measurement Units: Not reported
 Carcinogen: No Annual Qty String: Not reported
 Quantity Stored At One Time: Not reported
 Annual Quantity String: Not reported
 1st Hazard Category: Not reported
 2nd Hazard Category: Not reported

HMMD UNDERGROUND TANKS:

Tank Number: Not reported Tank ID Number: Not reported
 Capacity (Gal): Not reported Tank Exempt: Not reported
 Waste or Product: Not reported Tank Contents: Not reported

HMMD WASTE STREAMS:

Inspection Date: Not reported Waste Item #: Not reported

MAP FINDINGS
FOCUS MAP 46

Map ID Site Database(s) EPA ID Number

WATERWORKS CAR WASH (Continued)

S106063440

Waste Code:	Not reported	Waste Name:	Not reported
Qnty at Inspection:	Not reported	Annual Quantity:	Not reported
Measurement Unit:	Not reported		
Treatment Method:	Not reported	Storage Method:	Not reported
Waste Description:	Not reported	Haz Waste Hauler:	Not reported
Carcinogen:	No		
Carcinogen:	No	Annual Qty String:	Not reported
Quantity String:	Not reported		
HMMD VIOLATIONS:			
Inspection Date:	Not reported	Occurrences:	Not reported
Waste Code:	Not reported		
Type of Violation:	Not reported		
Violation Description:			

[Click this hyperlink](#) while viewing on your computer to access additional CA HMMD detail in the EDR Site Report.

47

**CITY SAN DIEGO - NE POLICE DIV
13396 SALMON RIVER RD
SAN DIEGO, CA 92129**

**HAZNET S103296826
LUST N/A
San Diego Co. HMMD
SWEEPS UST**

State LUST:

Cross Street:	Not reported		
Qty Leaked:	Not reported		
Case Number	Not reported		
Reg Board:	9		
Chemical:	Diesel		
Lead Agency:	Local Agency		
Local Agency :	37000L		
Case Type:	Soil only		
Status:	Preliminary site assessment underway		
Review Date:	Not reported	Confirm Leak:	Not reported
Workplan:	1998-02-17 00:00:00	Prelim Assess:	1998-02-17 00:00:00
Pollution Char:	Not reported	Remed Plan:	Not reported
Remed Action:	Not reported		
Monitoring:	Not reported		
Close Date:	Not reported		
Release Date:	Not reported		
Cleanup Fund Id :	Not reported		
Discover Date :	Not reported		
Enforcement Dt :	Not reported		
Enf Type:	Not reported		
Enter Date :	Not reported		
Funding:	Not reported		
Staff Initials:	DF		
How Discovered:	Not reported		
How Stopped:	Remove Contents		
Interim :	Not reported		
Leak Cause:	Overfill		
Leak Source:	Unknown		
MTBE Date :	Not reported		
Max MTBE GW :	Not reported		
MTBE Tested:	Not Required to be Tested.		
Priority:	7		
Local Case # :	Not reported		
Beneficial:	MUN,AGR,IND,REC-1,REC-2,WARM,COLD,WILD,RARE		
Staff :	UNA		

MAP FINDINGS
FOCUS MAP 46

Map ID Site Database(s) EPA ID Number

CITY SAN DIEGO - NE POLICE DIV (Continued)

S103296826

GW Qualifier : Not reported
 Max MTBE Soil : Not reported
 Soil Qualifier : Not reported
 Hydr Basin #: 906.10
 Operator : Not reported
 Oversight Prgm: LUST
 Review Date : Not reported
 Stop Date : Not reported
 Work Suspended :Not reported
 Responsible Party:MARK ZUHONE
 RP Address: 9601 RIDGEHAVEN CT
 Global Id: T0607302383
 Org Name: Not reported
 Contact Person: Not reported
 MTBE Conc: 0
 Mtbe Fuel: 0
 Water System Name: Not reported
 Well Name: Not reported
 Distance To Lust: 0
 Waste Discharge Global ID: Not reported
 Waste Disch Assigned Name: Not reported
 Summary : Not reported

LUST Region 9:

Case Number:	9UT3614	Release Date:	02/17/1998
Local Agency:	37000		
Substance:	8006619	Qty Leaked:	0
Date Found:	02/17/1998	How Found:	Other Means
Date Stopped:	02/17/1998	How Stopped:	Remove Contents
Source:	Other Source	Cause:	Overfill
Lead Agency:	Local Agency		
Status:	Preliminary site assessment underway		
Case Type:	Other ground water affected		
Confirm Date:	Not reported	Submit Workplan:	Not reported
Prelim Assess:	Not reported	Desc Pollution:	Not reported
Remed Plan:	Not reported	Remed Action:	Not reported
Began Monitor:	Not reported	Closed Date:	Not reported
Enforce Type:	Not reported		
Enforce Date:	Not reported		
Pilot Program:	LOP	Local Case:	H26432-001
Basin Number:	906.10	Gwater Depth:	Not reported
File Disp:	Administratively opened on database, however no file physically exists		
Interim Remedial Actions:	Not reported		
Beneficial Use:	MUNBU		
Cleanup and Abatement order Number:	Not reported		
Waste Discharge Requirement Number:	Not reported		
NPDES Number:	Not reported		

HAZNET:

Gepaid: CAL000027809
 TSD EPA ID: CAT080013352
 Gen County: San Diego
 Tsd County: San Diego
 Tons: 0.16
 Facility Address 2: Not reported
 Waste Category: Aqueous solution with less than 10% total organic residues
 Disposal Method: Recycler
 Contact: STEVE SHIPKOWSKI

MAP FINDINGS
FOCUS MAP 46

Map ID Site Database(s) EPA ID Number

CITY SAN DIEGO - NE POLICE DIV (Continued)

S103296826

Telephone:	(619) 525-8420		
Mailing Name:	CHERYL LESTER		
Mailing Address:	330 12TH AVE MS 730		
	SAN DIEGO, CA 92101 - 1636		
County	San Diego		
Gepaid:	CAL000027809		
TSD EPA ID:	UTD981552177		
Gen County:	San Diego		
Tsd County:	San Diego		
Tons:	0.07		
Facility Address 2:	Not reported		
Waste Category:	Unspecified organic liquid mixture		
Disposal Method:	Treatment, Incineration		
Contact:	STEVE SHIPKOWSKI		
Telephone:	(619) 525-8420		
Mailing Name:	CHERYL LESTER		
Mailing Address:	330 12TH AVE MS 730		
	SAN DIEGO, CA 92101 - 1636		
County	San Diego		
Gepaid:	CAL000027809		
TSD EPA ID:	UTD981552177		
Gen County:	San Diego		
Tsd County:	San Diego		
Tons:	0.03		
Facility Address 2:	Not reported		
Waste Category:	Other organic solids		
Disposal Method:	Treatment, Incineration		
Contact:	STEVE SHIPKOWSKI		
Telephone:	(619) 525-8420		
Mailing Name:	CHERYL LESTER		
Mailing Address:	330 12TH AVE MS 730		
	SAN DIEGO, CA 92101 - 1636		
County	San Diego		
HMMID:			
Facility ID:	126432	Business Code:	6HK24
Inactive Indicator:	Active	Permit Expiration:	Not reported
SIC:	Not reported	2nd Name:	Not reported
Owner:	Not reported		
Mailing Address:	SAN DIEGO		
	CA		
	92101		
Corporate Code:	Not reported	Fire Dept District:	San Diego
Census Tract #:	170.3	EPA ID:	CAL000027809
Inspection Date:	09/28/04	Reinspection Date:	Not reported
Inspector Name:	MMANN	Gas Station:	Not reported
Facility Contact:	SID FAGGART	Delinquent Flag:	Not Delinquent
Property Owner:	CITY OF SAN DIEGO		
PO Address:	00000		
Tank Owner:	SDCTY-POLICE NORTHEASTERN	Facility Phone :	858-538-8032
TO Address:	San Diego		
	CA		
	92129		
Last Update:	05/10/05		
Last Delinquent Letter:	Not reported		
Last Letter Type:	Not reported		
Violation Notice Issued:	Not reported		

MAP FINDINGS
FOCUS MAP 46

Map ID Site Database(s) EPA ID Number

CITY SAN DIEGO - NE POLICE DIV (Continued)

S103296826

Map Code/Business Plan on File: Not reported
Business Plan Acceptance Date: Not reported
Reinspection Date Y2K Compatible: 09/28/05

HMMD DISCLOSURE INVENTORY:

Chemical Name: DIESEL FUEL
Case Number: 68476-34-6
Item Number: DI18
Stored at 1 Time: Not reported
Measurement Units: Not reported
Carcinogen: No Annual Qty String: Not reported
Quantity Stored At One Time: Not reported
Annual Quantity String: Not reported
1st Hazard Category: FIRE
2nd Hazard Category: Not reported

Chemical Name: MOTOR OIL UNDERGROUND TANK 126432 T003
Case Number: Not reported
Item Number: MO12
Stored at 1 Time: Not reported
Measurement Units: Not reported
Carcinogen: No Annual Qty String: Not reported
Quantity Stored At One Time: Not reported
Annual Quantity String: Not reported
1st Hazard Category: Not reported
2nd Hazard Category: Not reported

Chemical Name: REGULAR UNLEADED UNDERGROUND TANK 126432 T001
Case Number: Not reported
Item Number: RE10
Stored at 1 Time: Not reported
Measurement Units: Not reported
Carcinogen: No Annual Qty String: Not reported
Quantity Stored At One Time: Not reported
Annual Quantity String: Not reported
1st Hazard Category: FIRE
2nd Hazard Category: Not reported

Chemical Name: REGULAR UNLEADED UNDERGROUND TANK 126432 T002
Case Number: Not reported
Item Number: RE11
Stored at 1 Time: Not reported
Measurement Units: Not reported
Carcinogen: No Annual Qty String: Not reported
Quantity Stored At One Time: Not reported
Annual Quantity String: Not reported
1st Hazard Category: FIRE
2nd Hazard Category: Not reported

Chemical Name: VARIOUS LUBRICATING OILS OIL, LUBRICATING
Case Number: 8002-05-9
Item Number: VA58
Stored at 1 Time: Not reported
Measurement Units: Not reported
Carcinogen: No Annual Qty String: Not reported
Quantity Stored At One Time: Not reported
Annual Quantity String: Not reported
1st Hazard Category: FIRE

MAP FINDINGS
FOCUS MAP 46

Map ID Site Database(s) EPA ID Number

CITY SAN DIEGO - NE POLICE DIV (Continued)

S103296826

2nd Hazard Category: Not reported

HMMD UNDERGROUND TANKS:

Tank Number: T001 Tank ID Number: RT1096; RT
Capacity (Gal): 10000 Tank Exempt: Not reported
Waste or Product: Not reported Tank Contents: REGULAR UNLEADED

Tank Number: T002 Tank ID Number: RT1096; RT
Capacity (Gal): 10000 Tank Exempt: Not reported
Waste or Product: Not reported Tank Contents: REGULAR UNLEADED

Tank Number: T003 Tank ID Number: RT1096; RT
Capacity (Gal): 1000 Tank Exempt: Not reported
Waste or Product: Not reported Tank Contents: Not reported

Tank Number: T004 Tank ID Number: RT1096; RT
Capacity (Gal): 1000 Tank Exempt: Not reported
Waste or Product: Not reported Tank Contents: Not reported

Tank Number: T005 Tank ID Number: Not reported
Capacity (Gal): 500 Tank Exempt: Not reported
Waste or Product: Not reported Tank Contents: DIESEL

HMMD WASTE STREAMS:

Inspection Date: 09/28/04 Waste Item #: 213
Waste Code: 213 Waste Name: HYDROCARBON SOLVENTS
Qty at Inspection: 16 Annual Quantity: 65
Measurement Unit: GAL
Treatment Method: 001 RECYCLE Storage Method: PROCESSING EQUIPMENT
Waste Description: 1 UNIT Haz Waste Hauler: 1406 SAFETY KLEEN
Carcinogen: No
Carcinogen: No Annual Qty String: 65
Quantity String: 16

Inspection Date: 09/28/04 Waste Item #: 221
Waste Code: 221 Waste Name: WASTE OIL & MIXED OI
Qty at Inspection: 1000 Annual Quantity: 800
Measurement Unit: GAL
Treatment Method: 001 RECYCLE Storage Method: UNGD TNK
Waste Description: Not reported Haz Waste Hauler: 0015 ASBURY ENVIR. SERVIC
Carcinogen: No
Carcinogen: No Annual Qty String: 800
Quantity String: 1000

Inspection Date: 09/28/04 Waste Item #: 331
Waste Code: 331 Waste Name: OFF-SPEC,AGED,SURPLU
Qty at Inspection: 15 Annual Quantity: 15
Measurement Unit: GAL
Treatment Method: 001 RECYCLE Storage Method: PLASTIC DRUM
Waste Description: WASTE BRAKE FLUID Haz Waste Hauler: 0001 NO HAULER
Carcinogen: No
Carcinogen: No Annual Qty String: 15
Quantity String: 15

Inspection Date: 09/28/04 Waste Item #: 352
Waste Code: 352 Waste Name: ORGANIC SOLIDS (OTHE
Qty at Inspection: 25 Annual Quantity: 25
Measurement Unit: LBS

MAP FINDINGS
FOCUS MAP 46

Map ID Site Database(s) EPA ID Number

CITY SAN DIEGO - NE POLICE DIV (Continued)

S103296826

Treatment Method: 007 INCINERATION	Storage Method: CAN
Waste Description: WST AUTMTV ENGN GAS FLTRS	Haz Waste Hauler: 3500 CLEAN HARBORS ENV. S
Carcinogen: No	
Carcinogen: No	Annual Qty String: 25
Quantity String: 25	
Inspection Date: 09/28/04	Waste Item #: 352
Waste Code: 352	Waste Name: ORGANIC SOLIDS (OTHE
Qnty at Inspection: 110	Annual Quantity: 137
Measurement Unit: GAL	
Treatment Method: 001 RECYCLE	Storage Method: PLASTIC DRUM
Waste Description: WASTE ANTIFREEZE RECYCLED	Haz Waste Hauler: 0242 EVERGREEN ENVIRONMEN
Carcinogen: No	
Carcinogen: No	Annual Qty String: 137
Quantity String: 110	
Inspection Date: 09/28/04	Waste Item #: 444
Waste Code: 444	Waste Name: USED BATTERIES
Qnty at Inspection: 50	Annual Quantity: 500
Measurement Unit: LBS	
Treatment Method: 444 BATTERIES RECYCL	Storage Method: BOX
Waste Description: EXIDE	Haz Waste Hauler: 9997 UNREGISTERED HAZ WST
Carcinogen: No	
Carcinogen: No	Annual Qty String: 500
Quantity String: 50	
Inspection Date: 09/28/04	Waste Item #: 888
Waste Code: 888	Waste Name: USED OIL FILTERS
Qnty at Inspection: 40	Annual Quantity: 400
Measurement Unit: LBS	
Treatment Method: 888 FILTERS/METAL RE	Storage Method: BOX
Waste Description: TO CENTRAL P.D.	Haz Waste Hauler: 9999 SELF:SMALL QTY EXEMP
Carcinogen: No	
Carcinogen: No	Annual Qty String: 400
Quantity String: 40	

HMMD VIOLATIONS:

Inspection Date: 09/05/01	Occurrences: Not reported
Waste Code: Not reported	
Type of Violation: 6HV0402	
Violation Description: TRAINING PROGRAM NOT ADEQUATE	
Inspection Date: 09/05/01	Occurrences: Not reported
Waste Code: Not reported	
Type of Violation: 6HX3031	
Violation Description: FAILURE TO REPORT/RESPOND TO RELEASE	
Inspection Date: 09/16/03	Occurrences: Not reported
Waste Code: Not reported	
Type of Violation: 6HV3151	
Violation Description: RELEASES NOT REPORTED/RECORDED	
Inspection Date: 09/16/03	Occurrences: Not reported
Waste Code: Not reported	
Type of Violation: 6HV3257	
Violation Description: 2NDRY CONTAINMENT NOT LIQUID FREE	
Inspection Date: 09/16/03	Occurrences: Not reported

MAP FINDINGS
FOCUS MAP 46

Map ID Site Database(s) EPA ID Number

CITY SAN DIEGO - NE POLICE DIV (Continued)

S103296826

Waste Code: Not reported
Type of Violation: 6HV3257
Violation Description: 2NDRY CONTAINMENT NOT LIQUID FREE

Inspection Date: 09/16/03 Occurrences: Not reported
Waste Code: Not reported
Type of Violation: 6HV3257
Violation Description: 2NDRY CONTAINMENT NOT LIQUID FREE

Inspection Date: 09/28/04 Occurrences: Not reported
Waste Code: Not reported
Type of Violation: 6HV3264
Violation Description: SPILL CONT. NOT TESTED ANNUALLY

[Click this hyperlink](#) while viewing on your computer to access additional CA HMMMD detail in the EDR Site Report.

SWEEPS:

Status : A
Comp Number : 26432
Number : 9
Board Of Equalization : 44-023656
Ref Date : Not reported
Act Date : 06-26-92
Created Date : 02-29-88
Tank Status : A
Owner Tank Id : Not reported
Swrcb Tank Id : 37-000-026432-000001
Actv Date : Not reported
Capacity : 10000
Tank Use : M.V. FUEL
Stg : P
Content : REG UNLEADED
Number Of Tanks : 5

Status : A
Comp Number : 26432
Number : 9
Board Of Equalization : 44-023656
Ref Date : Not reported
Act Date : 06-26-92
Created Date : 02-29-88
Tank Status : A
Owner Tank Id : Not reported
Swrcb Tank Id : 37-000-026432-000002
Actv Date : Not reported
Capacity : 10000
Tank Use : M.V. FUEL
Stg : P
Content : OTHER
Number Of Tanks : Not reported

Status : A
Comp Number : 26432
Number : 9
Board Of Equalization : 44-023656
Ref Date : Not reported
Act Date : 06-26-92

MAP FINDINGS
FOCUS MAP 46

Map ID	Site	Database(s)	EPA ID Number
--------	------	-------------	---------------

CITY SAN DIEGO - NE POLICE DIV (Continued)

S103296826

Created Date : 02-29-88
 Tank Status : A
 Owner Tank Id : Not reported
 Swrcb Tank Id : 37-000-026432-000003
 Actv Date : Not reported
 Capacity : 1000
 Tank Use : OIL
 Stg : P
 Content : Not reported
 Number Of Tanks : Not reported

Status : A
 Comp Number : 26432
 Number : 9
 Board Of Equalization : 44-023656
 Ref Date : Not reported
 Act Date : 06-26-92
 Created Date : 02-29-88
 Tank Status : A
 Owner Tank Id : Not reported
 Swrcb Tank Id : 37-000-026432-000004
 Actv Date : Not reported
 Capacity : 1000
 Tank Use : PETROLEUM
 Stg : W
 Content : Not reported
 Number Of Tanks : Not reported

Status : A
 Comp Number : 26432
 Number : 9
 Board Of Equalization : 44-023656
 Ref Date : Not reported
 Act Date : 06-26-92
 Created Date : 02-29-88
 Tank Status : A
 Owner Tank Id : Not reported
 Swrcb Tank Id : 37-000-026432-000005
 Actv Date : Not reported
 Capacity : 500
 Tank Use : M.V. FUEL
 Stg : P
 Content : OTHER
 Number Of Tanks : Not reported

47

**FIRE STATION NO.40
 13393 SALMON RIVER RD.
 SAN DIEGO, CA 92129**

**AST A100281790
 N/A**

AST:
 Owner: CITY OF SAN DIEGO
 Total Gallons: 1000

MAP FINDINGS
FOCUS MAP 46

Map ID	Site	Database(s)	EPA ID Number
47	FIRE STATION NO. 40 13393 SALMON RIVER ROAD SAN DIEGO, CA 92129 CA STATE SLIC : Global Id : SL0607346939 Region : STATE Assigned Name : SLICSITE Lead Agency Contact : UNASSIGNED Lead Agency : SAN DIEGO RWQCB (REGION 9) Lead Agency Case Number : SLT90063 Responsible Party : Not reported Recent Dtw : Not reported Facility Status : Regulatory Review Substance Released : 12034	SLIC	S107138749 N/A
47	FIRE STATION #40 13393 SALMON RIVER RD SAN DIEGO, CA 92129 UST HIST: Facility ID: 269 Total Tanks: 2 Owner Address: 1222 1ST AV SAN DIEGO, CA 92101 Tank Used for: PRODUCT Tank Num: 1 Tank Capacity: 00002000 Type of Fuel: UNLEADED Leak Detection: Visual, Stock Inventor Contact Name: Not reported Facility Type: Other Facility ID: 269 Total Tanks: 2 Owner Address: 1222 1ST AV SAN DIEGO, CA 92101 Tank Used for: PRODUCT Tank Num: 2 Tank Capacity: 00001000 Type of Fuel: DIESEL Leak Detection: Visual, Stock Inventor Contact Name: Not reported Facility Type: Other	HIST UST	U001573304 N/A
47	SDCTY FIRE STATION #40 13393 N SALMON RIVER RD SAN DIEGO, CA 92129 HMMD: Facility ID: 201608 Inactive Indicator: Inactive SIC: Not reported Owner: Not reported Mailing Address: SAN DIEGO CA 92123 Corporate Code: Not reported Census Tract #: 170.3 Inspection Date: 04/22/04	San Diego Co. HMMD	S106071622 N/A

MAP FINDINGS
FOCUS MAP 46

Map ID Site Database(s) EPA ID Number

SDCTY FIRE STATION #40 (Continued)

S106071622

Inspector Name: MMANN Gas Station: Not reported
Facility Contact: KEN EUDY Delinquent Flag: Not Delinquent
Property Owner: CITY OF SAN DIEGO
PO Address: 00000
Tank Owner: Not reported Facility Phone :
TO Address: Not reported
Last Update: 05/10/05
Last Delinquent Letter: Not reported
Last Letter Type: Not reported
Violation Notice Issued: Not reported
Map Code/Business Plan on File: Not reported
Business Plan Acceptance Date: Not reported
Reinspection Date Y2K Compatible: 04/01/06

HMMD DISCLOSURE INVENTORY:

Chemical Name: Not reported
Case Number: Not reported
Item Number: Not reported
Stored at 1 Time: Not reported
Measurement Units: Not reported
Carcinogen: No Annual Qty String: Not reported
Quantity Stored At One Time: Not reported
Annual Quantity String: Not reported
1st Hazard Category: Not reported
2nd Hazard Category: Not reported

HMMD UNDERGROUND TANKS:

Tank Number: Not reported Tank ID Number: Not reported
Capacity (Gal): Not reported Tank Exempt: Not reported
Waste or Product: Not reported Tank Contents: Not reported

HMMD WASTE STREAMS:

Inspection Date: Not reported Waste Item #: Not reported
Waste Code: Not reported Waste Name: Not reported
Qty at Inspection: Not reported Annual Quantity: Not reported
Measurement Unit: Not reported
Treatment Method: Not reported Storage Method: Not reported
Waste Description: Not reported Haz Waste Hauler: Not reported
Carcinogen: No Annual Qty String: Not reported
Carcinogen: No
Quantity String: Not reported

HMMD VIOLATIONS:

Inspection Date: 04/22/04 Occurrences: Not reported
Waste Code: Not reported
Type of Violation: 6HV4201
Violation Description: NO UPF PERMIT FOR MEDICAL WASTE

[Click this hyperlink](#) while viewing on your computer to access additional CA HMMD detail in the EDR Site Report.

MAP FINDINGS
FOCUS MAP 46

Map ID	Site	Database(s)	EPA ID Number
47	SDCTY-FIRE STATION #40 13393 N SALMON RIVER RD SAN DIEGO, CA 92129	San Diego Co. HMMD SWEEPS UST	S102862466 N/A
	<p>HMMD:</p> <p>Facility ID: 121326 Inactive Indicator: Inactive SIC: Not reported Owner: Not reported Mailing Address: SAN DIEGO CA 92123 Corporate Code: Not reported Census Tract #: 170.3 Inspection Date: 05/07/99 Inspector Name: LEGACY Facility Contact: DUTY CAPTAIN Property Owner: CITY OF SAN DIEGO PO Address: 00000 Tank Owner: CITY OPERATIONS BUILDING MS404 TO Address: San Diego CA 92101 Last Update: 05/10/05 Last Delinquent Letter: Not reported Last Letter Type: Not reported Violation Notice Issued: Not reported Map Code/Business Plan on File: Not reported Business Plan Acceptance Date: Not reported Reinspection Date Y2K Compatible: Not reported</p> <p>Business Code: 6HK28 Permit Expiration: Not reported 2nd Name: ATTN: CAPTAIN MARUGG Fire Dept District: San Diego EPA ID: CAL000067496 Reinspection Date: Not reported Gas Station: Not reported Delinquent Flag: Not Delinquent Facility Phone : 858-538-8140</p> <p>HMMD DISCLOSURE INVENTORY: Chemical Name: Not reported Case Number: Not reported Item Number: Not reported Stored at 1 Time: Not reported Measurement Units: Not reported Carcinogen: No Quantity Stored At One Time: Not reported Annual Quantity String: Not reported 1st Hazard Category: Not reported 2nd Hazard Category: Not reported</p> <p>Annual Qty String: Not reported</p> <p>HMMD UNDERGROUND TANKS: Tank Number: T001 Capacity (Gal): 2000 Waste or Product: Not reported Tank ID Number: 1 Tank Exempt: Not reported Tank Contents: REGULAR UNLEADED Tank Number: T002 Capacity (Gal): 1000 Waste or Product: Not reported Tank ID Number: 2 Tank Exempt: Not reported Tank Contents: DIESEL</p> <p>HMMD WASTE STREAMS: Inspection Date: Not reported Waste Code: Not reported Qty at Inspection: Not reported Measurement Unit: Not reported Treatment Method: Not reported Waste Description: Not reported Carcinogen: No Carcinogen: No Waste Item #: Not reported Waste Name: Not reported Annual Quantity: Not reported Storage Method: Not reported Haz Waste Hauler: Not reported Annual Qty String: Not reported</p>		

MAP FINDINGS
FOCUS MAP 46

Map ID Site Database(s) EPA ID Number

SDCTY-FIRE STATION #40 (Continued)

S102862466

Quantity String: Not reported
 HMMD VIOLATIONS:
 Inspection Date: Not reported Occurrences: Not reported
 Waste Code: Not reported
 Type of Violation: Not reported
 Violation Description:

Click this hyperlink while viewing on your computer to access additional CA HMMD detail in the EDR Site Report.

Facility ID: 203416
 Inactive Indicator: Active Business Code: 6HK58
 SIC: Not reported Permit Expiration: Not reported
 Owner: Not reported 2nd Name: Not reported
 Mailing Address: SAN DIEGO
 CA
 92123
 Corporate Code: Not reported Fire Dept District: San Diego
 Census Tract #: 170.3 EPA ID: Not reported
 Inspection Date: 04/22/04 Reinspection Date: Not reported
 Inspector Name: MMANN Gas Station: Not reported
 Facility Contact: TOM TROWBRIDGE Delinquent Flag: Not Delinquent
 Property Owner: CITY OF SAN DIEGO
 PO Address: 00000
 Tank Owner: Not reported Facility Phone : 858-538-8140
 TO Address: Not reported
 Last Update: 05/10/05
 Last Delinquent Letter: Not reported
 Last Letter Type: Not reported
 Violation Notice Issued: Not reported
 Map Code/Business Plan on File: Not reported
 Business Plan Acceptance Date: Not reported
 Reinspection Date Y2K Compatible: 10/22/05

HMMD DISCLOSURE INVENTORY:

Chemical Name: DIESEL FUEL
 Case Number: 68476-34-6
 Item Number: DI80
 Stored at 1 Time: Not reported
 Measurement Units: Not reported
 Carcinogen: No Annual Qty String: Not reported
 Quantity Stored At One Time: Not reported
 Annual Quantity String: Not reported
 1st Hazard Category: FIRE
 2nd Hazard Category: Not reported

HMMD UNDERGROUND TANKS:

Tank Number: Not reported Tank ID Number: Not reported
 Capacity (Gal): Not reported Tank Exempt: Not reported
 Waste or Product: Not reported Tank Contents: Not reported

HMMD WASTE STREAMS:

Inspection Date: 04/22/04 Waste Item #: 901
 Waste Code: 901 Waste Name: INFECTIOUS WASTE, GE
 Qty at Inspection: 14 Annual Quantity: 168
 Measurement Unit: LBS
 Treatment Method: 101 AUTOCLAVE Storage Method: BAG
 Waste Description: SELF HAUL TO REPAIR FACIL Haz Waste Hauler: 3400 STERICYCLE INC.

MAP FINDINGS
FOCUS MAP 46

Map ID Site Database(s) EPA ID Number

SDCTY-FIRE STATION #40 (Continued)

S102862466

Carcinogen: No
Carcinogen: No
Quantity String: 14
Annual Qty String: 168
Inspection Date: 04/22/04
Waste Code: 902
Qnty at Inspection: 5
Measurement Unit: LBS
Treatment Method: 101 AUTOCLAVE
Waste Description: SHARPS, SELF HAUL TO FIRE
Carcinogen: No
Carcinogen: No
Quantity String: 5
Annual Qty String: 60
Waste Item #: 902
Waste Name: INFECTIOUS WASTE, SH
Annual Quantity: 60
Storage Method: PLASTIC BOTTLE
Haz Waste Hauler: 3400 STERICYCLE INC.

HMMD VIOLATIONS:

Inspection Date: 04/22/04
Waste Code: Not reported
Type of Violation: 6HV1010
Violation Description: NO REPORT OF RELEASE/THREATENED RELEASE
Occurrences: Not reported
Inspection Date: 04/22/04
Waste Code: Not reported
Type of Violation: 6HV4201
Violation Description: NO UPF PERMIT FOR MEDICAL WASTE
Occurrences: Not reported

[Click this hyperlink](#) while viewing on your computer to access additional CA HMMD detail in the EDR Site Report.

SWEEPS:

Status : A
Comp Number : 21326
Number : 9
Board Of Equalization : 44-023528
Ref Date : Not reported
Act Date : 06-26-92
Created Date : 02-29-88
Tank Status : A
Owner Tank Id : Not reported
Swrcb Tank Id : 37-000-021326-000002
Actv Date : Not reported
Capacity : 1000
Tank Use : M.V. FUEL
Stg : P
Content : OTHER
Number Of Tanks : 1

Status : Not reported
Comp Number : 21326
Number : Not reported
Board Of Equalization : 44-023528
Ref Date : Not reported
Act Date : Not reported
Created Date : Not reported
Tank Status : Not reported
Owner Tank Id : Not reported
Swrcb Tank Id : 37-000-021326-000001
Actv Date : Not reported
Capacity : 2000

MAP FINDINGS
FOCUS MAP 46

Map ID	Site	Database(s)	EPA ID Number
	SDCTY-FIRE STATION #40 (Continued)		S102862466
	Tank Use : M.V. FUEL		
	Stg : PRODUCT		
	Content : REG UNLEADED		
	Number Of Tanks : 1		
47	CITY SAN DIEGO - NE POLIC 13396 SALMON RIVER RANCHO PENASQUITOS, CA 92129	HAZNET Cortese	S103987207 N/A
	HAZNET:		
	Gepaid: CAL000027809		
	TSD EPA ID: CAT080013352		
	Gen County: San Diego		
	Tsd County: Los Angeles		
	Tons: .6880		
	Facility Address 2: Not reported		
	Waste Category: Aqueous solution with less than 10% total organic residues		
	Disposal Method: Recycler		
	Contact: CITY OF SAN DIEGO/ENV SERV DEP		
	Telephone: (619) 492-5010		
	Mailing Name: Not reported		
	Mailing Address: 9601 RIDGEHAVEN CT #320 SAN DIEGO, CA 92123 - 1636		
	County San Diego		
	Gepaid: CAL000027809		
	TSD EPA ID: CAT080011059		
	Gen County: San Diego		
	Tsd County: Los Angeles		
	Tons: 4.5870		
	Facility Address 2: Not reported		
	Waste Category: Waste oil and mixed oil		
	Disposal Method: Recycler		
	Contact: CITY OF SAN DIEGO/ENV SERV DEP		
	Telephone: (619) 492-5010		
	Mailing Name: Not reported		
	Mailing Address: 9601 RIDGEHAVEN CT #320 SAN DIEGO, CA 92123 - 1636		
	County San Diego		
	Gepaid: CAL000027809		
	TSD EPA ID: Not reported		
	Gen County: San Diego		
	Tsd County: Los Angeles		
	Tons: 0.01		
	Facility Address 2: Not reported		
	Waste Category: Other organic solids		
	Disposal Method: Transfer Station		
	Contact: SID FAGGERT SUPVR		
	Telephone: (619) 538-8032		
	Mailing Name: Not reported		
	Mailing Address: 330 12TH AVE MS 730 SAN DIEGO, CA 92101 - 1636		
	County Not reported		

MAP FINDINGS
FOCUS MAP 46

Map ID Site Database(s) EPA ID Number

CITY SAN DIEGO - NE POLIC (Continued)

S103987207

Gepaid: CAL000027809
TSD EPA ID: CAT080013352
Gen County: San Diego
Tsd County: Los Angeles
Tons: 0.2502
Facility Address 2: Not reported
Waste Category: Unspecified organic liquid mixture
Disposal Method: Recycler
Contact: CITY OF SAN DIEGO/ENV SERV DEP
Telephone: (619) 492-5010
Mailing Name: Not reported
Mailing Address: 9601 RIDGEHAVEN CT #320
SAN DIEGO, CA 92123 - 1636
County San Diego

Gepaid: CAL000027809
TSD EPA ID: CAT080013352
Gen County: San Diego
Tsd County: Los Angeles
Tons: 2.9190
Facility Address 2: Not reported
Waste Category: Oil/water separation sludge
Disposal Method: Recycler
Contact: CITY OF SAN DIEGO/ENV SERV DEP
Telephone: (619) 492-5010
Mailing Name: Not reported
Mailing Address: 9601 RIDGEHAVEN CT #320
SAN DIEGO, CA 92123 - 1636
County San Diego

[Click this hyperlink](#) while viewing on your computer to access
5 additional CA HAZNET record(s) in the EDR Site Report.

CORTESE:
Region: CORTESE
Fac Address 2: Not reported

47

**EXXONMOBIL OIL CORPORATION 10365
9370 PASEO MONTALBAN
SAN DIEGO, CA 92129**

**RCRA-LQG 1008402460
CAR000165688**

RCRAInfo:
Owner: EXXONMOBIL OIL CORPORATION
EPA ID: CAR000165688
Contact: DALE VIATOR
281-654-8470
Classification: Large Quantity Generator
TSD Activities: Not reported
Violation Status: No violations found

MAP FINDINGS
FOCUS MAP 46

Map ID	Site	Database(s)	EPA ID Number
47	9370 PASO MONTALBAN SAN DIEGO, CA 92129 CHMIRS: OES Control Number: 04-2643 Extent of Release: Not reported Property Use: Not reported Incident Date: Not reported Date Completed: Not reported Time Completed : Not reported Agency Id Number : Not reported Agency Incident Number : Not reported OES Incident Number : 04-2643 Time Notified : Not reported Surrounding Area : Not reported Estimated Temperature : Not reported Property Management : Not reported More Than Two Substances Involved? : Not reported Special Studies 1 : Not reported Special Studies 2 : Not reported Special Studies 3 : Not reported Special Studies 4 : Not reported Special Studies 5 : Not reported Special Studies 6 : Not reported Resp Agncy Personel # Of Decontaminated : Not reported Others Number Of Decontaminated : Not reported Others Number Of Injuries : Not reported Others Number Of Fatalities : Not reported Vehicle Make/year : Not reported Vehicle License Number : Not reported Vehicle State : Not reported Vehicle Id Number : Not reported CA/DOT/PUC/ICC Number : Not reported Company Name : Not reported Reporting Officer Name/ID : Not reported Report Date : Not reported Comments : Not reported Facility Telephone Number : Not reported Waterway Involved : Not reported Waterway : Not reported Spill Site : Not reported Cleanup By : Responsible Party Containment : Not reported What Happened : Not reported Type : Not reported Other : Not reported Substance : Gasoline Quantity Released : E Date : Not reported Contained : Yes Site Type : Service Station Evacuations : 0 Num Of Injuries : 0 Num Of Fatalities : 0 Date/Time : Not reported Year : 2004 Agency : Not reported BBLs : 0	CHMIRS	S107450964 N/A

MAP FINDINGS
FOCUS MAP 46

Map ID Site Database(s) EPA ID Number

(Continued)

S107450964

Cups : 0
 CUFT : 0
 Gallons : 5
 Grams : 0
 Pounds : 0
 Liters : 0
 Ounces : 0
 Pints : 0
 Quarts : 0
 Sheen : 0
 Tons : 0
 Unknown : 0
 Description : The automatic shut-off failed on dispenser 13. Clean up is complete.
 Incident date : 5/19/2004 12:00:00 AM
 Admin Agency : San Diego County Health Services Dept.
 OES date : Not reported
 OES time : Not reported
 OES notification : Not reported
 Amount : Not reported

47

CHMIRS S107450963
N/A

9370 PASEO MONTALBON
SAN DIEGO, CA 92129

CHMIRS:
 OES Control Number: 04-2030
 Extent of Release: Not reported
 Property Use: Not reported
 Incident Date: Not reported
Date Completed: Not reported
 Time Completed : Not reported
 Agency Id Number : Not reported
 Agency Incident Number : Not reported
 OES Incident Number : 04-2030
 Time Notified : Not reported
 Surrounding Area : Not reported
 Estimated Temperature : Not reported
 Property Management : Not reported
 More Than Two Substances Involved? : Not reported
 Special Studies 1 : Not reported
 Special Studies 2 : Not reported
 Special Studies 3 : Not reported
 Special Studies 4 : Not reported
 Special Studies 5 : Not reported
 Special Studies 6 : Not reported
 Resp Agncy Personel # Of Decontaminated : Not reported
 Others Number Of Decontaminated : Not reported
 Others Number Of Injuries : Not reported
 Others Number Of Fatalities : Not reported
 Vehicle Make/year : Not reported
 Vehicle License Number : Not reported
 Vehicle State : Not reported
 Vehicle Id Number : Not reported
 CA/DOT/PUC/ICC Number : Not reported
 Company Name : Not reported
 Reporting Officer Name/ID : Not reported
 Report Date : Not reported
 Comments : Not reported

MAP FINDINGS
FOCUS MAP 46

Map ID Site Database(s) EPA ID Number

(Continued)

S107450963

Facility Telephone Number :	Not reported
Waterway Involved :	Not reported
Waterway :	Not reported
Spill Site :	Not reported
Cleanup By :	Responsible Party
Containment :	Not reported
What Happened :	Not reported
Type :	Not reported
Other :	Not reported
Substance :	Gasoline
Quantity Released :	
E Date :	Not reported
Contained :	Yes
Site Type :	Service Station
Evacuations :	0
Num Of Injuries :	0
Num Of Fatalities :	0
Date/Time :	Not reported
Year :	2004
Agency :	Not reported
BBLS :	0
Cups :	0
CUFT :	0
Gallons :	0
Grams :	0
Pounds :	0
Liters :	0
Ounces :	0
Pints :	0
Quarts :	1
Sheen :	0
Tons :	0
Unknown :	0
Description :	The automatic shutoff failed on pump number 9.
Incident date :	4/16/200412:00:00 AM
Admin Agency :	San Diego County Health Services Dept.
OES date :	Not reported
OES time :	Not reported
OES notification :	Not reported
Amount :	Not reported

47 EXXONMOBIL OIL CORPORATION 10365
9370 PASEO MONTALBAN
SAN DIEGO, CA 92129

FINDS 1008906563
110022921374

FINDS:

Other Pertinent Environmental Activity Identified at Site:
NATIONAL EMISSIONS INVENTORY
RESOURCE CONSERVATION AND RECOVERY ACT INFORMATION SYSTEM

MAP FINDINGS
FOCUS MAP 46

Map ID	Site	Database(s)	EPA ID Number
--------	------	-------------	---------------

47	MOBIL PASEO MONTALBAN 9370 PASEO MONTALBAN SAN DIEGO, CA 92129	EMI	1006823810 N/A
----	---	-----	-------------------

EMISSIONS :

Year :	1999
Facility ID :	87086
Air District Code :	SD
SIC Code :	5541
Air Basin :	SD
Air District Name :	SAN DIEGO COUNTY APCD
Community Health Air Pollution Info System :	Not reported
Consolidated Emission Reporting Rule :	Not reported
County Code :	37
County ID :	37
Total Organic Hydrocarbon Gases Tons/Yr:	5
Reactive Organic Gases Tons/Yr:	5
Carbon Monoxide Emissions Tons/Yr:	0
NOX - Oxides of Nitrogen Tons/Yr:	0
SOX - Oxides of Sulphur Tons/Yr:	0
Particulate Matter Tons/Yr :	0
Part. Matter 10 Micrometers and Smaller Tons/Yr :	0

Year :	2000
Facility ID :	87086
Air District Code :	SD
SIC Code :	5541
Air Basin :	SD
Air District Name :	SAN DIEGO COUNTY APCD
Community Health Air Pollution Info System :	Not reported
Consolidated Emission Reporting Rule :	Not reported
County Code :	37
County ID :	37
Total Organic Hydrocarbon Gases Tons/Yr:	5
Reactive Organic Gases Tons/Yr:	5
Carbon Monoxide Emissions Tons/Yr:	0
NOX - Oxides of Nitrogen Tons/Yr:	0
SOX - Oxides of Sulphur Tons/Yr:	0
Particulate Matter Tons/Yr :	0
Part. Matter 10 Micrometers and Smaller Tons/Yr :	0

Year :	2001
Facility ID :	87086
Air District Code :	SD
SIC Code :	5541
Air Basin :	SD
Air District Name :	SAN DIEGO COUNTY APCD
Community Health Air Pollution Info System :	Not reported
Consolidated Emission Reporting Rule :	Not reported
County Code :	37
County ID :	37
Total Organic Hydrocarbon Gases Tons/Yr:	5
Reactive Organic Gases Tons/Yr:	5
Carbon Monoxide Emissions Tons/Yr:	0
NOX - Oxides of Nitrogen Tons/Yr:	0
SOX - Oxides of Sulphur Tons/Yr:	0
Particulate Matter Tons/Yr :	0
Part. Matter 10 Micrometers and Smaller Tons/Yr :	0

MAP FINDINGS
FOCUS MAP 46

Map ID Site Database(s) EPA ID Number

MOBIL PASEO MONTALBAN (Continued)

1006823810

Year : 2002
 Facility ID : 87086
 Air District Code : SD
 SIC Code : 5541
 Air Basin : SD
 Air District Name : SAN DIEGO COUNTY APCD
 Community Health Air Pollution Info System : Not reported
 Consolidated Emission Reporting Rule : Not reported
 County Code : 37
 County ID : 37
 Total Organic Hydrocarbon Gases Tons/Yr: 5
 Reactive Organic Gases Tons/Yr: 5
 Carbon Monoxide Emissions Tons/Yr: 0
 NOX - Oxides of Nitrogen Tons/Yr: 0
 SOX - Oxides of Sulphur Tons/Yr: 0
 Particulate Matter Tons/Yr : 0
 Part. Matter 10 Micrometers and Smaller Tons/Yr : 0

Year : 2003
 Facility ID : 87086
 Air District Code : SD
 SIC Code : 5541
 Air Basin : SD
 Air District Name : SAN DIEGO COUNTY APCD
 Community Health Air Pollution Info System : Not reported
 Consolidated Emission Reporting Rule : Not reported
 County Code : 37
 County ID : 37
 Total Organic Hydrocarbon Gases Tons/Yr: 5
 Reactive Organic Gases Tons/Yr: 5
 Carbon Monoxide Emissions Tons/Yr: 0
 NOX - Oxides of Nitrogen Tons/Yr: 0
 SOX - Oxides of Sulphur Tons/Yr: 0
 Particulate Matter Tons/Yr : 0
 Part. Matter 10 Micrometers and Smaller Tons/Yr : 0

47

**9370 PASEO MONTALBAN
SAN DIEGO, CA 92129**

**HAZNET S102813616
LUST N/A
CHMIRS**

State LUST:

Cross Street: Not reported
 Qty Leaked: Not reported
 Case Number: Not reported
 Reg Board: 9
 Chemical: Unleaded Gasoline
 Lead Agency: Local Agency
 Local Agency : 37000L
 Case Type: Drinking Water Aquifer affected
Status: Not reported
 Review Date: Not reported
 Workplan: Not reported
 Pollution Char: Not reported
 Remed Action: Not reported
 Monitoring: Not reported
 Close Date: Not reported
 Release Date: Not reported
 Cleanup Fund Id : Not reported

Confirm Leak: Not reported
 Prelim Assess: Not reported
 Remed Plan: Not reported

MAP FINDINGS
FOCUS MAP 46

Map ID Site Database(s) EPA ID Number

(Continued)

S102813616

Discover Date : Not reported
 Enforcement Dt : Not reported
 Enf Type: Not reported
 Enter Date : Not reported
 Funding: Not reported
 Staff Initials: DL
 How Discovered: Not reported
 How Stopped: NPP
 Interim : Not reported
 Leak Cause: Other Cause
 Leak Source: Piping
 MTBE Date : Not reported
 Max MTBE GW : Not reported
 MTBE Tested: MTBE Detected. Site tested for MTBE & MTBE detected
 Priority: High priority
 Local Case # : Not reported
 Beneficial: MUN,AGR,IND,REC-1,REC-2,WARM,COLD,WILD
 Staff : UNK
 GW Qualifier : Not reported
 Max MTBE Soil : Not reported
 Soil Qualifier : Not reported
 Hydr Basin #: 906.20
 Operator : Not reported
 Oversight Prgm: LUST
 Review Date : Not reported
 Stop Date : Not reported
 Work Suspended :Not reported
 Responsible Party:Lee Hanley
 RP Address: 1464 Madera Road, Ste. N-265
 Global Id: T0608159719
 Org Name: Not reported
 Contact Person: Not reported
 MTBE Conc: 0
 Mtbe Fuel: 1
 Water System Name: Not reported
 Well Name: Not reported
 Distance To Lust: 0
 Waste Discharge Global ID: Not reported
 Waste Disch Assigned Name: Not reported
 Summary : Not reported

HAZNET:

Gepaid: CAL000055832
 TSD EPA ID: CAD099452708
 Gen County: San Diego
 Tsd County: Los Angeles
 Tons: .4044
 Facility Address 2: Not reported
 Waste Category: Aqueous solution with less than 10% total organic residues
 Disposal Method: Recycler
 Contact: MOBIL
 Telephone: (703) 846-5734
 Mailing Name: Not reported
 Mailing Address: PO BOX 142667
 AUSTIN, TX 78714 - 2667
 County San Diego

MAP FINDINGS
FOCUS MAP 46

Map ID	Site	Database(s)	EPA ID Number
--------	------	-------------	---------------

(Continued)

S102813616

Gepaid:	CAL000055832
TSD EPA ID:	Not reported
Gen County:	San Diego
Tsd County:	Los Angeles
Tons:	9.39
Facility Address 2:	Not reported
Waste Category:	Unspecified oil-containing waste
Disposal Method:	Treatment, Tank
Contact:	E JOANN DAIGNEAU-COMPL ANALYST
Telephone:	(512) 380-7140
Mailing Name:	Not reported
Mailing Address:	11044 RESEARCH BLVD SUITE B200 AUSTIN, TX 78759 - 2667
County	Not reported
Gepaid:	CAL000055832
TSD EPA ID:	CAD028409019
Gen County:	San Diego
Tsd County:	Los Angeles
Tons:	.2752
Facility Address 2:	Not reported
Waste Category:	Aqueous solution with less than 10% total organic residues
Disposal Method:	Not reported
Contact:	MOBIL
Telephone:	(703) 846-5734
Mailing Name:	Not reported
Mailing Address:	PO BOX 142667 AUSTIN, TX 78714 - 2667
County	San Diego
Gepaid:	CAL000055832
TSD EPA ID:	CAD028409019
Gen County:	San Diego
Tsd County:	Los Angeles
Tons:	.2752
Facility Address 2:	Not reported
Waste Category:	Aqueous solution with less than 10% total organic residues
Disposal Method:	Treatment, Tank
Contact:	MOBIL
Telephone:	(703) 846-5734
Mailing Name:	Not reported
Mailing Address:	PO BOX 142667 AUSTIN, TX 78714 - 2667
County	San Diego
Gepaid:	CAL000055832
TSD EPA ID:	Not reported
Gen County:	San Diego
Tsd County:	0
Tons:	0
Facility Address 2:	Not reported
Waste Category:	
Disposal Method:	Treatment, Tank
Contact:	MOBIL
Telephone:	(703) 846-5734
Mailing Name:	Not reported
Mailing Address:	PO BOX 142667 AUSTIN, TX 78714 - 2667

MAP FINDINGS
FOCUS MAP 46

Map ID Site Database(s) EPA ID Number

(Continued)

S102813616

County San Diego

[Click this hyperlink](#) while viewing on your computer to access 28 additional CA HAZNET record(s) in the EDR Site Report.

CHMIRS:

OES Control Number:	02-1750
Extent of Release:	Not reported
Property Use:	Not reported
Incident Date:	Not reported
Date Completed: Not reported	
Time Completed :	Not reported
Agency Id Number :	Not reported
Agency Incident Number :	Not reported
OES Incident Number :	02-1750
Time Notified :	Not reported
Surrounding Area :	Not reported
Estimated Temperature :	Not reported
Property Management :	Not reported
More Than Two Substances Involved? :	Not reported
Special Studies 1 :	Not reported
Special Studies 2 :	Not reported
Special Studies 3 :	Not reported
Special Studies 4 :	Not reported
Special Studies 5 :	Not reported
Special Studies 6 :	Not reported
Resp Agncy Personel # Of Decontaminated :	Not reported
Others Number Of Decontaminated :	Not reported
Others Number Of Injuries :	Not reported
Others Number Of Fatalities :	Not reported
Vehicle Make/year :	Not reported
Vehicle License Number :	Not reported
Vehicle State :	Not reported
Vehicle Id Number :	Not reported
CA/DOT/PUC/ICC Number :	Not reported
Company Name :	Not reported
Reporting Officer Name/ID :	Not reported
Report Date :	Not reported
Comments :	Not reported
Facility Telephone Number :	Not reported
Waterway Involved :	No
Waterway :	Not reported
Spill Site :	Not reported
Cleanup By :	Contractor
Containment :	Not reported
What Happened :	Not reported
Type :	Not reported
Other :	Not reported
Substance :	Gasoline
Quantity Released :	
E Date :	Not reported
Contained :	Yes
Site Type :	Service Station
Evacuations :	0
Num Of Injuries :	0
Num Of Fatalities :	0
Date/Time :	Not reported
Year :	2002

MAP FINDINGS
FOCUS MAP 46

Map ID Site Database(s) EPA ID Number

(Continued)

S102813616

Agency :	Veeder Root
BBLS :	0
Cups :	0
CUFT :	0
Gallons :	7
Grams :	0
Pounds :	0
Liters :	0
Ounces :	0
Pints :	0
Quarts :	0
Sheen :	0
Tons :	0
Unknown :	0
Description :	A hose was pulled from pump an spilled gasoline.
Incident date :	3/30/200212:00:00 AM
Admin Agency :	San Diego County Health Services Dept.
OES date :	Not reported
OES time :	Not reported
OES notification :	3/30/200212:49:17 PM
Amount :	Not reported
OES Control Number:	02-3560
Extent of Release:	Not reported
Property Use:	Not reported
Incident Date:	Not reported
Date Completed: Not reported	
Time Completed :	Not reported
Agency Id Number :	Not reported
Agency Incident Number :	Not reported
OES Incident Number :	02-3560
Time Notified :	Not reported
Surrounding Area :	Not reported
Estimated Temperature :	Not reported
Property Management :	Not reported
More Than Two Substances Involved? :	Not reported
Special Studies 1 :	Not reported
Special Studies 2 :	Not reported
Special Studies 3 :	Not reported
Special Studies 4 :	Not reported
Special Studies 5 :	Not reported
Special Studies 6 :	Not reported
Resp Agncy Personel # Of Decontaminated :	Not reported
Others Number Of Decontaminated :	Not reported
Others Number Of Injuries :	Not reported
Others Number Of Fatalities :	Not reported
Vehicle Make/year :	Not reported
Vehicle License Number :	Not reported
Vehicle State :	Not reported
Vehicle Id Number :	Not reported
CA/DOT/PUC/ICC Number :	Not reported
Company Name :	Not reported
Reporting Officer Name/ID :	Not reported
Report Date :	Not reported
Comments :	Not reported
Facility Telephone Number :	Not reported
Waterway Involved :	No
Waterway :	Not reported

MAP FINDINGS
FOCUS MAP 46

Map ID Site Database(s) EPA ID Number

(Continued)

S102813616

Spill Site :	Not reported
Cleanup By :	Responsible Party
Containment :	Not reported
What Happened :	Not reported
Type :	Not reported
Other :	Not reported
Substance :	Gasoline
Quantity Released :	
E Date :	Not reported
Contained :	Yes
Site Type :	Service Station
Evacuations :	0
Num Of Injuries :	0
Num Of Fatalities :	0
Date/Time :	Not reported
Year :	2002
Agency :	Veeter Root
BBLS :	0
Cups :	0
CUFT :	0
Gallons :	50
Grams :	0
Pounds :	0
Liters :	0
Ounces :	0
Pints :	0
Quarts :	0
Sheen :	0
Tons :	0
Unknown :	0
Description :	Over fill by truck driver caused the spill. An unknown amount did go into the storm drain where it was contained and evaporated. Clean up is complete.
Incident date :	6/29/200212:00:00 AM
Admin Agency :	San Diego County Health Services Dept.
OES date :	Not reported
OES time :	Not reported
OES notification :	6/29/200206:04:53 PM
Amount :	Not reported
OES Control Number:	03-0284
Extent of Release:	Not reported
Property Use:	Not reported
Incident Date:	Not reported
Date Completed: Not reported	
Time Completed :	Not reported
Agency Id Number :	Not reported
Agency Incident Number :	Not reported
OES Incident Number :	03-0284
Time Notified :	Not reported
Surrounding Area :	Not reported
Estimated Temperature :	Not reported
Property Management :	Not reported
More Than Two Substances Involved? :	Not reported
Special Studies 1 :	Not reported
Special Studies 2 :	Not reported
Special Studies 3 :	Not reported
Special Studies 4 :	Not reported

MAP FINDINGS
FOCUS MAP 46

Map ID Site Database(s) EPA ID Number

(Continued)

S102813616

Special Studies 5 :	Not reported
Special Studies 6 :	Not reported
Resp Agency Personel # Of Decontaminated :	Not reported
Others Number Of Decontaminated :	Not reported
Others Number Of Injuries :	Not reported
Others Number Of Fatalities :	Not reported
Vehicle Make/year :	Not reported
Vehicle License Number :	Not reported
Vehicle State :	Not reported
Vehicle Id Number :	Not reported
CA/DOT/PUC/ICC Number :	Not reported
Company Name :	Not reported
Reporting Officer Name/ID :	Not reported
Report Date :	Not reported
Comments :	Not reported
Facility Telephone Number :	Not reported
Waterway Involved :	No
Waterway :	Not reported
Spill Site :	Not reported
Cleanup By :	Responsible Party
Containment :	Not reported
What Happened :	Not reported
Type :	Not reported
Other :	Not reported
Substance :	Gasoline
Quantity Released :	
E Date :	Not reported
Contained :	Yes
Site Type :	Service Station
Evacuations :	0
Num Of Injuries :	0
Num Of Fatalities :	0
Date/Time :	Not reported
Year :	2003
Agency :	Vedder Root
BBLS :	0
Cups :	0
CUFT :	0
Gallons :	12
Grams :	0
Pounds :	0
Liters :	0
Ounces :	0
Pints :	0
Quarts :	0
Sheen :	0
Tons :	0
Unknown :	0
Description :	Per caller, fuel was released when a customer drove off with a fuel nozzle still attached to the vehicle.
Incident date :	1/15/200312:00:00 AM
Admin Agency :	San Diego County Health Services Dept.
OES date :	Not reported
OES time :	Not reported
OES notification :	1/15/200306:24:33 PM
Amount :	Not reported

MAP FINDINGS
FOCUS MAP 46

Map ID Site Database(s) EPA ID Number

(Continued)

S102813616

OES Control Number:	03-0456
Extent of Release:	Not reported
Property Use:	Not reported
Incident Date:	Not reported
Date Completed: Not reported	
Time Completed :	Not reported
Agency Id Number :	Not reported
Agency Incident Number :	Not reported
OES Incident Number :	03-0456
Time Notified :	Not reported
Surrounding Area :	Not reported
Estimated Temperature :	Not reported
Property Management :	Not reported
More Than Two Substances Involved? :	Not reported
Special Studies 1 :	Not reported
Special Studies 2 :	Not reported
Special Studies 3 :	Not reported
Special Studies 4 :	Not reported
Special Studies 5 :	Not reported
Special Studies 6 :	Not reported
Resp Agncy Personel # Of Decontaminated :	Not reported
Others Number Of Decontaminated :	Not reported
Others Number Of Injuries :	Not reported
Others Number Of Fatalities :	Not reported
Vehicle Make/year :	Not reported
Vehicle License Number :	Not reported
Vehicle State :	Not reported
Vehicle Id Number :	Not reported
CA/DOT/PUC/ICC Number :	Not reported
Company Name :	Not reported
Reporting Officer Name/ID :	Not reported
Report Date :	Not reported
Comments :	Not reported
Facility Telephone Number :	Not reported
Waterway Involved :	No
Waterway :	Not reported
Spill Site :	Not reported
Cleanup By :	Fire Dept.
Containment :	Not reported
What Happened :	Not reported
Type :	Not reported
Other :	Not reported
Substance :	Gasoline
Quantity Released :	
E Date :	Not reported
Contained :	Yes
Site Type :	Merchant/Business
Evacuations :	0
Num Of Injuries :	0
Num Of Fatalities :	0
Date/Time :	Not reported
Year :	2003
Agency :	Veeter Root
BBLS :	0
Cups :	0
CUFT :	0
Gallons :	2-3

MAP FINDINGS
 FOCUS MAP 46

Map ID Site Database(s) EPA ID Number

(Continued)

S102813616

Grams : 0
 Pounds : 0
 Liters : 0
 Ounces : 0
 Pints : 0
 Quarts : 0
 Sheen : 0
 Tons : 0
 Unknown : 0
 Description : A malfunction with nozzle auto stop feature caused the release.
 Incident date : 1/23/2003 12:00:00 AM
 Admin Agency : San Diego County Health Services Dept.
 OES date : Not reported
 OES time : Not reported
 OES notification : 1/23/2003 09:00:51 PM
 Amount : Not reported

47

MOBIL OIL CORP
9370 PASEO MONTALBAN
SAN DIEGO, CA 92129

UST U003789820
 SWEEPS UST N/A

SWEEPS:

Status : A
 Comp Number : 26422
 Number : 9
 Board Of Equalization : 44-000400
 Ref Date : Not reported
 Act Date : 06-26-92
 Created Date : 02-29-88
 Tank Status : A
 Owner Tank Id : Not reported
 Swrcb Tank Id : 37-000-026422-000001
 Actv Date : Not reported
 Capacity : 12000
 Tank Use : M.V. FUEL
 Stg : P
 Content : REG UNLEADED
 Number Of Tanks : 4

Status : A
 Comp Number : 26422
 Number : 9
 Board Of Equalization : 44-000400
 Ref Date : Not reported
 Act Date : 06-26-92
 Created Date : 02-29-88
 Tank Status : A
 Owner Tank Id : Not reported
 Swrcb Tank Id : 37-000-026422-000002
 Actv Date : Not reported
 Capacity : 12000
 Tank Use : M.V. FUEL
 Stg : P
 Content : REG UNLEADED
 Number Of Tanks : Not reported

Status : A
 Comp Number : 26422
 Number : 9

MAP FINDINGS
FOCUS MAP 46

Map ID Site Database(s) EPA ID Number

MOBIL OIL CORP (Continued)

U003789820

Board Of Equalization : 44-000400
 Ref Date : Not reported
 Act Date : 06-26-92
 Created Date : 02-29-88
 Tank Status : A
 Owner Tank Id : Not reported
 Swrcb Tank Id : 37-000-026422-000003
 Actv Date : Not reported
 Capacity : 12000
 Tank Use : M.V. FUEL
 Stg : P
 Content : REG UNLEADED
 Number Of Tanks : Not reported

Status : A
 Comp Number : 26422
 Number : 9
 Board Of Equalization : 44-000400
 Ref Date : Not reported
 Act Date : 06-26-92
 Created Date : 02-29-88
 Tank Status : A
 Owner Tank Id : Not reported
 Swrcb Tank Id : 37-000-026422-000004
 Actv Date : Not reported
 Capacity : 12000
 Tank Use : M.V. FUEL
 Stg : P
 Content : LEADED
 Number Of Tanks : Not reported

State UST:
 Facility ID: H26422
 Total Tanks: Not reported
 Region: STATE
 Local Agency: 37000

47

**EXXON MOBIL OIL CORP
 9370 PASEO MONTALBAN
 SAN DIEGO, CA 92129**

**San Diego Co. HMMD S105112968
 N/A**

HMMD:
 Facility ID: 126422
 Inactive Indicator: Active
 SIC: Not reported
 Owner: Not reported
 Mailing Address: LAKEWOOD
 CO
 80228
 Corporate Code: Not reported
 Census Tract #: 170.3
 Inspection Date: 10/07/04
 Inspector Name: ASEIGEL
 Facility Contact: JOHN FLAVEL
 Property Owner: MOBIL OIL CORP
 PO Address: 77210
 Tank Owner: MOBIL OIL CORPORATION
 TO Address: Torrance
 CA
 Business Code: 6HK28
 Permit Expiration: Not reported
 2nd Name: ATTN: COMPLIANCE ANALYST
 Fire Dept District: San Diego
 EPA ID: CAL000055832
 Reinspection Date: Not reported
 Gas Station: Not reported
 Delinquent Flag: Not Delinquent
 Facility Phone : 858-538-6751

MAP FINDINGS
FOCUS MAP 46

Map ID Site Database(s) EPA ID Number

EXXON MOBIL OIL CORP (Continued)

S105112968

90503
Last Update: 05/10/05
Last Delinquent Letter: Not reported
Last Letter Type: Not reported
Violation Notice Issued: Not reported
Map Code/Business Plan on File: Not reported
Business Plan Acceptance Date: Not reported
Reinspection Date Y2K Compatible: 10/07/05

HMMD DISCLOSURE INVENTORY:

Chemical Name: MIDGRADE UNLEADED UNDERGROUND TANK 126422 T003
Case Number: 8006-61-9
Item Number: MI02
Stored at 1 Time: Not reported
Measurement Units: Not reported
Carcinogen: No Annual Qty String: Not reported
Quantity Stored At One Time: Not reported
Annual Quantity String: Not reported
1st Hazard Category: FIRE
2nd Hazard Category: Not reported

Chemical Name: PREMIUM UNLEADED UNDERGROUND TANK 126422 T004
Case Number: 8006-61-9
Item Number: PR03
Stored at 1 Time: Not reported
Measurement Units: Not reported
Carcinogen: No Annual Qty String: Not reported
Quantity Stored At One Time: Not reported
Annual Quantity String: Not reported
1st Hazard Category: FIRE
2nd Hazard Category: Not reported

Chemical Name: REGULAR UNLEADED UNDERGROUND TANK 126422 T001
Case Number: 8006-61-9
Item Number: RE00
Stored at 1 Time: Not reported
Measurement Units: Not reported
Carcinogen: No Annual Qty String: Not reported
Quantity Stored At One Time: Not reported
Annual Quantity String: Not reported
1st Hazard Category: FIRE
2nd Hazard Category: Not reported

Chemical Name: REGULAR UNLEADED UNDERGROUND TANK 126422 T002
Case Number: 8006-61-9
Item Number: RE01
Stored at 1 Time: Not reported
Measurement Units: Not reported
Carcinogen: No Annual Qty String: Not reported
Quantity Stored At One Time: Not reported
Annual Quantity String: Not reported
1st Hazard Category: FIRE
2nd Hazard Category: Not reported

HMMD UNDERGROUND TANKS:

Tank Number: T001 Tank ID Number: RT1547 REG
Capacity (Gal): 12000 Tank Exempt: Not reported
Waste or Product: Not reported Tank Contents: REGULAR UNLEADED

MAP FINDINGS
FOCUS MAP 46

Map ID Site Database(s) EPA ID Number

EXXON MOBIL OIL CORP (Continued)

S105112968

Tank Number: T002 Tank ID Number: RT1547 REG
Capacity (Gal): 12000 Tank Exempt: Not reported
Waste or Product: Not reported Tank Contents: REGULAR UNLEADED

Tank Number: T003 Tank ID Number: RT1547 PLU
Capacity (Gal): 12000 Tank Exempt: Not reported
Waste or Product: Not reported Tank Contents: MIDGRADE UNLEADED

Tank Number: T004 Tank ID Number: RT1547 SUP
Capacity (Gal): 12000 Tank Exempt: Not reported
Waste or Product: Not reported Tank Contents: PREMIUM UNLEADED

HMMD WASTE STREAMS:

Inspection Date: 10/07/04 Waste Item #: 352
Waste Code: 352 Waste Name: ORGANIC SOLIDS (OTHE
Qty at Inspection: 10 Annual Quantity: 20
Measurement Unit: LBS
Treatment Method: 007 INCINERATION Storage Method: CARBOY
Waste Description: USED FUEL FILTERS Haz Waste Hauler: 3424 ADVANTAGE ENV. SVS.
Carcinogen: No Annual Qty String: 20
Carcinogen: No
Quantity String: 10

HMMD VIOLATIONS:

Inspection Date: 12/29/99 Occurrences: Not reported
Waste Code: Not reported
Type of Violation: 6HX3001
Violation Description: UST RECORDS NOT MAINTAINED ONSITE

Inspection Date: 12/29/99 Occurrences: Not reported
Waste Code: Not reported
Type of Violation: 6HX3025
Violation Description: PRESURIZED LLD NOT TESTED ANNUALLY

Inspection Date: 10/21/02 Occurrences: Not reported
Waste Code: Not reported
Type of Violation: 6HV3151
Violation Description: RELEASES NOT REPORTED/RECORDED

Inspection Date: 10/07/04 Occurrences: Not reported
Waste Code: Not reported
Type of Violation: 6HV3251
Violation Description: MONITOR IN ALARM AT START OF INSPECTION

Inspection Date: 10/07/04 Occurrences: Not reported
Waste Code: Not reported
Type of Violation: 6HV3257
Violation Description: 2NDRY CONTAINMENT NOT LIQUID FREE

[Click this hyperlink](#) while viewing on your computer to access additional CA HMMD detail in the EDR Site Report.

MAP FINDINGS
FOCUS MAP 46

Map ID	Site	Database(s)	EPA ID Number
47	9370 PASEO MONTELBAN SAN DIEGO, CA	CHMIRS	S105673715 N/A
	CHMIRS:		
	OES Control Number:	01-3665	
	Extent of Release:	Not reported	
	Property Use:	Not reported	
	Incident Date:	Not reported	
	Date Completed: Not reported		
	Time Completed :	Not reported	
	Agency Id Number :	Not reported	
	Agency Incident Number :	Not reported	
	OES Incident Number :	01-3665	
	Time Notified :	Not reported	
	Surrounding Area :	Not reported	
	Estimated Temperature :	Not reported	
	Property Management :	Not reported	
	More Than Two Substances Involved? :	Not reported	
	Special Studies 1 :	Not reported	
	Special Studies 2 :	Not reported	
	Special Studies 3 :	Not reported	
	Special Studies 4 :	Not reported	
	Special Studies 5 :	Not reported	
	Special Studies 6 :	Not reported	
	Resp Agncy Personel # Of Decontaminated :	Not reported	
	Others Number Of Decontaminated :	Not reported	
	Others Number Of Injuries :	Not reported	
	Others Number Of Fatalities :	Not reported	
	Vehicle Make/year :	Not reported	
	Vehicle License Number :	Not reported	
	Vehicle State :	Not reported	
	Vehicle Id Number :	Not reported	
	CA/DOT/PUC/ICC Number :	Not reported	
	Company Name :	Not reported	
	Reporting Officer Name/ID :	Not reported	
	Report Date :	Not reported	
	Comments :	Not reported	
	Facility Telephone Number :	Not reported	
	Waterway Involved :	No	
	Waterway :	Not reported	
	Spill Site :	Not reported	
	Cleanup By :	Reporting Party	
	Containment :	Not reported	
	What Happened :	Not reported	
	Type :	Not reported	
	Other :	Not reported	
	Substance :	Gasoline Components;;;	
	Quantity Released :		
	E Date :	Not reported	
	Contained :	Yes	
	Site Type :	Service Station	
	Evacuations :	0	
	Num Of Injuries :	0	
	Num Of Fatalities :	0	
	Date/Time :	Not reported	
	Year :	2001	
	Agency :	Tanknology	
	BBLs :	0	

MAP FINDINGS
FOCUS MAP 46

Map ID Site Database(s) EPA ID Number

(Continued)

S105673715

Cups : 0
 CUFT : 0
 Gallons : 0
 Grams : 0
 Pounds : 0
 Liters : 0
 Ounces : 0
 Pints : 0
 Quarts : 0
 Sheen : 0
 Tons : 0
 Unknown : 0
 Description : Discovered components while repiping
 Incident date : 6/25/2001 12:00:00 AM
 Admin Agency : San Diego County Health Services Dept.
 OES date : Not reported
 OES time : Not reported
 OES notification : 6/26/2001 01:15:58 PM
 Amount : Not reported

47

PACIFIC BELL RNPSCAU/K2V420
9554 TWIN TRAILS DR
SAN DIEGO, CA 92129

UST U003789897
 San Diego Co. HMMD N/A

HMMD:

Facility ID: 129668
 Inactive Indicator: Active
 SIC: Not reported
 Owner: Not reported
 Mailing Address: SAN RAMON
 CA
 94583
 Corporate Code: Not reported
 Census Tract #: 170.3
 Inspection Date: 05/10/04
 Inspector Name: MFITZMAU
 Facility Contact: PAUL WEISS
 Property Owner: PACIFIC BELL
 PO Address: 00000
 Tank Owner: SBC COMMUNICATIONS INC
 TO Address: San Ramon
 CA
 94583
 Last Update: 05/10/05
 Last Delinquent Letter: Not reported
 Last Letter Type: Not reported
 Violation Notice Issued: Not reported
 Map Code/Business Plan on File: Not reported
 Business Plan Acceptance Date: Not reported
 Reinspection Date Y2K Compatible: 05/10/05
 Business Code: 6HK52
 Permit Expiration: Not reported
 2nd Name: C/O ENV. MGMT. RM 3E000T
 Fire Dept District: San Diego
 EPA ID: CAL000212103
 Reinspection Date: Not reported
 Gas Station: Not reported
 Delinquent Flag: Not Delinquent
 Facility Phone : 858-538-0005

HMMD DISCLOSURE INVENTORY:

Chemical Name: DIESEL UNDERGROUND TANK 129668 T001 DIESEL
 Case Number: 684-76-346
 Item Number: DI95
 Stored at 1 Time: Not reported
 Measurement Units: Not reported
 Carcinogen: No
 Quantity Stored At One Time: Not reported
 Annual Qty String: Not reported

MAP FINDINGS
FOCUS MAP 46

Map ID Site Database(s) EPA ID Number

PACIFIC BELL RNPSCAU/K2V420 (Continued)

U003789897

Annual Quantity String: Not reported
1st Hazard Category: FIRE
2nd Hazard Category: ACUTE

Chemical Name: LEAD/ACID BATTERY W/SULFURIC ACID LEAD/ACID BATTERY W/SULFURIC ACID

Case Number: 7664-93-9
Item Number: LE64

Stored at 1 Time: Not reported
Measurement Units: Not reported

Carcinogen: No

Annual Qty String: Not reported

Quantity Stored At One Time: Not reported

Annual Quantity String: Not reported

1st Hazard Category: FIRE

2nd Hazard Category: ACUTE

HMMD UNDERGROUND TANKS:

Tank Number: T001
Capacity (Gal): 2000
Waste or Product: Not reported

Tank ID Number: NT2306
Tank Exempt: Not reported
Tank Contents: DIESEL

Tank Number: T002
Capacity (Gal): 8000
Waste or Product: Not reported

Tank ID Number: NT2306
Tank Exempt: Not reported
Tank Contents: DIESEL

HMMD WASTE STREAMS:

Inspection Date: 05/10/04
Waste Code: 343
Qty at Inspection: 5
Measurement Unit: GAL
Treatment Method: 999 UNKNOWN
Waste Description: DIESEL
Carcinogen: No
Carcinogen: No
Quantity String: 5

Waste Item #: 343
Waste Name: UNSPEC ORGANIC LIQUI
Annual Quantity: 5
Storage Method: METAL DRUM
Haz Waste Hauler: 9998 UNKNOWN HAZ WST HAUL

Annual Qty String: 5

HMMD VIOLATIONS:

Inspection Date: 04/19/01
Waste Code: Not reported
Type of Violation: 6HV0135
Violation Description:

Occurrences: Not reported

MANIFESTS/RECEIPTS NO ONSITE

Inspection Date: 05/12/03
Waste Code: Not reported
Type of Violation: 6HV3105
Violation Description:

Occurrences: Not reported

FINANCIAL RESPONSIBILITY EXPIRED

Inspection Date: 05/12/03
Waste Code: Not reported
Type of Violation: 6HV3112
Violation Description:

Occurrences: Not reported

2NDRY CONT TEST NOT DONE (6/36 MOS.)

Inspection Date: 05/12/03
Waste Code: Not reported
Type of Violation: 6HV3158
Violation Description:

Occurrences: Not reported

OPERATING CONDITIONS VIOLATED

Inspection Date: 05/12/03
Waste Code: Not reported

Occurrences: Not reported

MAP FINDINGS
FOCUS MAP 46

Map ID	Site	Database(s)	EPA ID Number
--------	------	-------------	---------------

PACIFIC BELL RNPSCAU/K2V420 (Continued)

U003789897

Type of Violation: 6HV3257
 Violation Description: 2NDRY CONTAINMENT NOT LIQUID FREE

Inspection Date: 05/10/04 Occurrences: Not reported
 Waste Code: Not reported
 Type of Violation: 6HV3263
 Violation Description: MONITORING SYSTEM NOT FUNCTIONAL

[Click this hyperlink](#) while viewing on your computer to access additional CA HMMD detail in the EDR Site Report.

State UST:
 Facility ID: H29668
 Total Tanks: Not reported
 Region: STATE
 Local Agency: 37000

47

**PACIFIC BELL
9554 TWIN TRAILS DR
SAN DIEGO, CA 92129**

**HAZNET S104752215
N/A**

HAZNET:
 Gepaid: CAL000212103
 TSD EPA ID: Not reported
 Gen County: San Diego
 Tsd County: Los Angeles
 Tons: 0.83
 Facility Address 2: Not reported
 Waste Category: Waste oil and mixed oil
 Disposal Method: Recycler
 Contact: SHARON BAYLE/STAFF ASSOC
 Telephone: (925) 867-5741
 Mailing Name: Not reported
 Mailing Address: PO BOX 5095 RM3E000N
 SAN RAMON, CA 94583 - 0995
 County: Not reported

Gepaid: CAL000212103
 TSD EPA ID: CAT080013352
 Gen County: San Diego
 Tsd County: Los Angeles
 Tons: .0834
 Facility Address 2: Not reported
 Waste Category: Unspecified organic liquid mixture
 Disposal Method: Recycler
 Contact: PACIFIC BELL
 Telephone: (925) 823-9833
 Mailing Name: Not reported
 Mailing Address: PO BOX 5095 RM3E000N
 SAN RAMON, CA 94583 - 0995
 County: San Diego

MAP FINDINGS
FOCUS MAP 46

Map ID	Site	Database(s)	EPA ID Number
47	RANCHO FAMILY YMCA 9410 FAIRGROVE LN SAN DIEGO, CA 92129	San Diego Co. HMMD	S104756902 N/A
HMMD:			
Facility ID:	138612	Business Code:	6HK18
Inactive Indicator:	Active	Permit Expiration:	Not reported
SIC:	Not reported	2nd Name:	Not reported
Owner:	Not reported	Fire Dept District:	San Diego
Mailing Address:	SAN DIEGO CA 92123	EPA ID:	Not reported
Corporate Code:	Not reported	Reinspection Date:	Not reported
Census Tract #:	170.3	Gas Station:	Not reported
Inspection Date:	03/20/03	Delinquent Flag:	Not Delinquent
Inspector Name:	MEHRHART	Facility Phone :	858-484-8788
Facility Contact:	ODES MARTINI		
Property Owner:	YMCA OF SAN DIEGO COUNTY		
PO Address:	92123		
Tank Owner:	Not reported		
TO Address:	Not reported		
Last Update:	05/10/05		
Last Delinquent Letter:	Not reported		
Last Letter Type:	Not reported		
Violation Notice Issued:	Not reported		
Map Code/Business Plan on File:	Not reported		
Business Plan Acceptance Date:	Not reported		
Reinspection Date Y2K Compatible:	03/20/05		
HMMD DISCLOSURE INVENTORY:			
Chemical Name:	SODIUM HYPOCHLORITE 12.5% (POOL CHLORINE)		
Case Number:	7601-52-9		
Item Number:	SO99		
Stored at 1 Time:	Not reported		
Measurement Units:	Not reported		
Carcinogen:	No	Annual Qty String:	Not reported
Quantity Stored At One Time:	Not reported		
Annual Quantity String:	Not reported		
1st Hazard Category:	REACTIVE		
2nd Hazard Category:	ACUTE		
HMMD UNDERGROUND TANKS:			
Tank Number:	Not reported	Tank ID Number:	Not reported
Capacity (Gal):	Not reported	Tank Exempt:	Not reported
Waste or Product:	Not reported	Tank Contents:	Not reported
HMMD WASTE STREAMS:			
Inspection Date:	Not reported	Waste Item #:	Not reported
Waste Code:	Not reported	Waste Name:	Not reported
Qty at Inspection:	Not reported	Annual Quantity:	Not reported
Measurement Unit:	Not reported		
Treatment Method:	Not reported	Storage Method:	Not reported
Waste Description:	Not reported	Haz Waste Hauler:	Not reported
Carcinogen:	No	Annual Qty String:	Not reported
Carcinogen:	No		
Quantity String:	Not reported		
HMMD VIOLATIONS:			
Inspection Date:	03/20/03	Occurrences:	Not reported
Waste Code:	Not reported		
Type of Violation:	6HV1002		

MAP FINDINGS
FOCUS MAP 46

Map ID Site Database(s) EPA ID Number

RANCHO FAMILY YMCA (Continued)

S104756902

Violation Description: HMBP NOT ESTABISHED/IMPLEMENTED.
 Inspection Date: 03/20/03 Occurrences: Not reported
 Waste Code: Not reported
 Type of Violation: 6HV1011
 Violation Description: TRAINING RECORDS NOT AVAILABLE

[Click this hyperlink](#) while viewing on your computer to access additional CA HMMD detail in the EDR Site Report.

47

**9410 FAIRGROVE LANE
SAN DIEGO, CA 92129**

**CHMIRS S105666598
N/A**

CHMIRS:
 OES Control Number: 00-3182
 Extent of Release: Not reported
 Property Use: Not reported
 Incident Date: Not reported
Date Completed: Not reported
 Time Completed : Not reported
 Agency Id Number : Not reported
 Agency Incident Number : Not reported
 OES Incident Number : 00-3182
 Time Notified : Not reported
 Surrounding Area : Not reported
 Estimated Temperature : Not reported
 Property Management : Not reported
 More Than Two Substances Involved? : Not reported
 Special Studies 1 : Not reported
 Special Studies 2 : Not reported
 Special Studies 3 : Not reported
 Special Studies 4 : Not reported
 Special Studies 5 : Not reported
 Special Studies 6 : Not reported
 Resp Agncy Personel # Of Decontaminated : Not reported
 Others Number Of Decontaminated : Not reported
 Others Number Of Injuries : Not reported
 Others Number Of Fatalities : Not reported
 Vehicle Make/year : Not reported
 Vehicle License Number : Not reported
 Vehicle State : Not reported
 Vehicle Id Number : Not reported
 CA/DOT/PUC/ICC Number : Not reported
 Company Name : Not reported
 Reporting Officer Name/ID : Not reported
 Report Date : Not reported
 Comments : Not reported
 Facility Telephone Number : Not reported
 Waterway Involved : No
 Waterway : Not reported
 Spill Site : Not reported
 Cleanup By : none
 Containment : Not reported
 What Happened : Not reported
 Type : Not reported
 Other : Not reported
 Substance : Chlorine Vapor
 Quantity Released :

MAP FINDINGS
FOCUS MAP 46

Map ID Site Database(s) EPA ID Number

(Continued)

S105666598

E Date : Not reported
 Contained : Yes
 Site Type : Merchant/Business
 Evacuations : 50
 Num Of Injuries : 3
 Num Of Fatalities : 0
 Date/Time : Not reported
 Year : 2000
 Agency : San Diego Co Environmental Health
 BBLs : 0
 Cups : 0
 CUFT : 0
 Gallons : 0
 Grams : 0
 Pounds : 0
 Liters : 0
 Ounces : 0
 Pints : 0
 Quarts : 0
 Sheen : 0
 Tons : 0
 Unknown : 0
 Description : Faulty electrical in spa in YMCA...Vapors [mixture of Muratic Acid & Hydrochloric Acid] were trapped in the system causing a release into the building. 50 people were evacuated from the
 Incident date : 7/16/200012:00:00 AM
 Admin Agency : San Diego County Health Services Dept.
 OES date : Not reported
 OES time : Not reported
 OES notification : 7/16/200011:45:41 PM
 Amount : Not reported

48

TRUONG ORTHODONTICS
13297 BLACK MOUNTAIN RD
SAN DIEGO, CA 92129

San Diego Co. HMMD S106070904
N/A

HMMD:

Facility ID: 200809
 Inactive Indicator: Active Business Code: 6HK10
 SIC: Not reported Permit Expiration: Not reported
 Owner: Not reported 2nd Name: Not reported
 Mailing Address: SAN DIEGO
 CA
 92129
 Corporate Code: Not reported Fire Dept District: San Diego
 Census Tract #: 170.3 EPA ID: Not reported
 Inspection Date: 01/12/04 Reinspection Date: Not reported
 Inspector Name: MEHRHART Gas Station: Not reported
 Facility Contact: THUYDUONG TROUNG, DMD Delinquent Flag: Not Delinquent
 Property Owner: RANCHO PENASQUITOS TOWNE CENTR
 PO Address: 92014
 Tank Owner: Not reported Facility Phone : 858-484-4707
 TO Address: Not reported
 Last Update: 05/10/05
 Last Delinquent Letter: Not reported
 Last Letter Type: Not reported
 Violation Notice Issued: Not reported
 Map Code/Business Plan on File: Not reported
 Business Plan Acceptance Date: Not reported

MAP FINDINGS
FOCUS MAP 46

Map ID	Site	Database(s)	EPA ID Number
--------	------	-------------	---------------

TRUONG ORTHODONTICS (Continued)

S106070904

Reinspection Date Y2K Compatible: 01/12/07

HMMD DISCLOSURE INVENTORY:

Chemical Name:	Not reported	
Case Number:	Not reported	
Item Number:	Not reported	
Stored at 1 Time:	Not reported	
Measurement Units:	Not reported	
Carcinogen:	No	Annual Qty String: Not reported
Quantity Stored At One Time:	Not reported	
Annual Quantity String:	Not reported	
1st Hazard Category:	Not reported	
2nd Hazard Category:	Not reported	

HMMD UNDERGROUND TANKS:

Tank Number:	Not reported	Tank ID Number:	Not reported
Capacity (Gal):	Not reported	Tank Exempt:	Not reported
Waste or Product:	Not reported	Tank Contents:	Not reported

HMMD WASTE STREAMS:

Inspection Date:	01/12/04	Waste Item #:	902
Waste Code:	902	Waste Name:	INFECTIOUS WASTE, SH
Qty at Inspection:	1	Annual Quantity:	12
Measurement Unit:	LBS		
Treatment Method:	105 DISENFECTION/ENC	Storage Method:	PLASTIC DRUM
Waste Description:	SHARPS-ISOLYSER	Haz Waste Hauler:	0001 NO HAULER
Carcinogen:	No		
Carcinogen:	No	Annual Qty String:	12
Quantity String:	1		

HMMD VIOLATIONS:

Inspection Date:	Not reported	Occurrences:	Not reported
Waste Code:	Not reported		
Type of Violation:	Not reported		
Violation Description:			

[Click this hyperlink](#) while viewing on your computer to access additional CA HMMD detail in the EDR Site Report.

**48 EVELYN GRACE S NEGLERIO DDS
13295 BLACK MOUNTAIN RD
SAN DIEGO, CA 92129**

**San Diego Co. HMMD S106069266
N/A**

HMMD:

Facility ID:	154727	Business Code:	6HK10
Inactive Indicator:	Active	Permit Expiration:	Not reported
SIC:	Not reported	2nd Name:	Not reported
Owner:	Not reported		
Mailing Address:	SAN DIEGO CA 92129	Fire Dept District:	San Diego
Corporate Code:	Not reported	EPA ID:	Not reported
Census Tract #:	170.3	Reinspection Date:	Not reported
Inspection Date:	01/08/04	Gas Station:	Not reported
Inspector Name:	MEHRHART	Delinquent Flag:	Not Delinquent
Facility Contact:	EVELYN GRACE S NEGLERIO DDS		
Property Owner:	RANCHO PENASQUITOS TOWNE CENTR	Facility Phone :	858-538-5280
PO Address:	92014		
Tank Owner:	Not reported		
TO Address:	Not reported		
Last Update:	05/10/05		

MAP FINDINGS
FOCUS MAP 46

Map ID Site Database(s) EPA ID Number

EVERLYN GRACE S NEGLERIO DDS (Continued)

S106069266

Last Delinquent Letter: Not reported
 Last Letter Type: Not reported
 Violation Notice Issued: Not reported
 Map Code/Business Plan on File: Not reported
 Business Plan Acceptance Date: Not reported
 Reinspection Date Y2K Compatible: 01/08/07

HMMD DISCLOSURE INVENTORY:

Chemical Name: Not reported
 Case Number: Not reported
 Item Number: Not reported
 Stored at 1 Time: Not reported
 Measurement Units: Not reported
 Carcinogen: No Annual Qty String: Not reported
 Quantity Stored At One Time: Not reported
 Annual Quantity String: Not reported
 1st Hazard Category: Not reported
 2nd Hazard Category: Not reported

HMMD UNDERGROUND TANKS:

Tank Number: Not reported Tank ID Number: Not reported
 Capacity (Gal): Not reported Tank Exempt: Not reported
 Waste or Product: Not reported Tank Contents: Not reported

HMMD WASTE STREAMS:

Inspection Date: 01/08/04 Waste Item #: 541
 Waste Code: 541 Waste Name: PHOTOCHEM/PHOTOPROC
 Qnty at Inspection: 1 Annual Quantity: 6
 Measurement Unit: GAL
 Treatment Method: 999 UNKNOWN Storage Method: BOX
 Waste Description: WASTE PHOTOFIXER-MERRY X- Haz Waste Hauler: 9997 UNREGISTERED HAZ WST
 Carcinogen: No
 Carcinogen: No Annual Qty String: 6
 Quantity String: 1

Inspection Date: 01/08/04 Waste Item #: 902
 Waste Code: 902 Waste Name: INFECTIOUS WASTE, SH
 Qnty at Inspection: 1 Annual Quantity: 12
 Measurement Unit: LBS
 Treatment Method: 105 DISENFECTION/ENC Storage Method: BOX
 Waste Description: ISOLYSER Haz Waste Hauler: 0001 NO HAULER
 Carcinogen: No
 Carcinogen: No Annual Qty String: 12
 Quantity String: 1

HMMD VIOLATIONS:

Inspection Date: Not reported Occurrences: Not reported
 Waste Code: Not reported
 Type of Violation: Not reported
 Violation Description:

[Click this hyperlink](#) while viewing on your computer to access additional CA HMMD detail in the EDR Site Report.

MAP FINDINGS
FOCUS MAP 46

Map ID	Site	Database(s)	EPA ID Number
48	13289 BLACK MOUNTAIN RD SAN DIEGO, CA 92129	San Diego Co. HMMMD	S106061558 N/A
HMMMD:			
Facility ID:	119653	Business Code:	6HK53
Inactive Indicator:	Active	Permit Expiration:	Not reported
SIC:	Not reported	2nd Name:	Not reported
Owner:	Not reported		
Mailing Address:	SAN DIEGO CA 92129		
Corporate Code:	Not reported	Fire Dept District:	San Diego
Census Tract #:	170.3	EPA ID:	CAD981965981
Inspection Date:	08/13/04	Reinspection Date:	Not reported
Inspector Name:	KWAARA	Gas Station:	Not reported
Facility Contact:	TONY YEE	Delinquent Flag:	Not Delinquent
Property Owner:	RANCHO PENASQUITOS TOWNE CENTR		
PO Address:	92014	Facility Phone :	858-484-8508
Tank Owner:	Not reported		
TO Address:	Not reported		
Last Update:	05/10/05		
Last Delinquent Letter:			Not reported
Last Letter Type:			Not reported
Violation Notice Issued:			Not reported
Map Code/Business Plan on File:			Not reported
Business Plan Acceptance Date:			Not reported
Reinspection Date Y2K Compatible:	02/13/06		
HMMMD DISCLOSURE INVENTORY:			
Chemical Name:	PERCHLOROETHYLENE, TETRACHLOROETHYLENE, CL2CCCL2, 99% PERC		
Case Number:	127-18-4		
Item Number:	PE87		
Stored at 1 Time:	Not reported		
Measurement Units:	Not reported		
Carcinogen:	No	Annual Qty String:	Not reported
Quantity Stored At One Time:	Not reported		
Annual Quantity String:	Not reported		
1st Hazard Category:	ACUTE		
2nd Hazard Category:	CHRONIC		
HMMMD UNDERGROUND TANKS:			
Tank Number:	Not reported	Tank ID Number:	Not reported
Capacity (Gal):	Not reported	Tank Exempt:	Not reported
Waste or Product:	Not reported	Tank Contents:	Not reported
HMMMD WASTE STREAMS:			
Inspection Date:	08/13/04	Waste Item #:	251
Waste Code:	251	Waste Name:	STILL BOTTOMS W/HALO
Qty at Inspection:	200	Annual Quantity:	400
Measurement Unit:	GAL		
Treatment Method:	001 RECYCLE	Storage Method:	METAL DRUM
Waste Description:	STILL RESIDUE W/HAL. ORG.	Haz Waste Hauler:	1406 SAFETY KLEEN
Carcinogen:	No		
Carcinogen:	No	Annual Qty String:	400
Quantity String:	200		
HMMMD VIOLATIONS:			
Inspection Date:	08/24/98	Occurrences:	Not reported
Waste Code:	Not reported		
Type of Violation:	6HV0135		

MAP FINDINGS
FOCUS MAP 46

Map ID Site Database(s) EPA ID Number

(Continued)

S106061558

Violation Description:	MANIFESTS/RECEIPTS NO ONSITE		
Inspection Date:	08/24/98	Occurrences:	Not reported
Waste Code:	Not reported		
Type of Violation:	6HV0401		
Violation Description:	TRAINING RECORDS UNAVAILABLE		
Inspection Date:	08/24/98	Occurrences:	Not reported
Waste Code:	Not reported		
Type of Violation:	6HV1096		
Violation Description:	NO EMPLOYEE TRAINING RECORDS		
Inspection Date:	12/31/02	Occurrences:	Not reported
Waste Code:	Not reported		
Type of Violation:	6HV0133		
Violation Description:	MANIFEST COPY NOT SENT TO DTSC		
Inspection Date:	12/31/02	Occurrences:	Not reported
Waste Code:	Not reported		
Type of Violation:	6HV0138		
Violation Description:	NO TSDf SIGNED MANIFEST ONSITE		
Inspection Date:	12/31/02	Occurrences:	Not reported
Waste Code:	Not reported		
Type of Violation:	6HV0401		
Violation Description:	TRAINING RECORDS UNAVAILABLE		
Inspection Date:	08/13/04	Occurrences:	Not reported
Waste Code:	Not reported		
Type of Violation:	6HV0133		
Violation Description:	MANIFEST COPY NOT SENT TO DTSC		
Inspection Date:	08/13/04	Occurrences:	Not reported
Waste Code:	Not reported		
Type of Violation:	6HV0135		
Violation Description:	MANIFESTS/RECEIPTS NO ONSITE		
Inspection Date:	08/13/04	Occurrences:	Not reported
Waste Code:	Not reported		
Type of Violation:	6HV0138		
Violation Description:	NO TSDf SIGNED MANIFEST ONSITE		
Inspection Date:	08/13/04	Occurrences:	Not reported
Waste Code:	Not reported		
Type of Violation:	6HV1002		
Violation Description:	HMBP NOT ESTABLISHED/IMPLEMENTED.		

[Click this hyperlink](#) while viewing on your computer to access additional CA HMMD detail in the EDR Site Report.

Facility ID:	205200	Business Code:	6HK53
Inactive Indicator:	Active	Permit Expiration:	Not reported
SIC:	Not reported	2nd Name:	Not reported
Owner:	Not reported	Fire Dept District:	San Diego
Mailing Address:	Not reported	EPA ID:	Not reported
Corporate Code:	Not reported		
Census Tract #:	170.3		

MAP FINDINGS
FOCUS MAP 46

Map ID Site Database(s) EPA ID Number

(Continued)

S106061558

Inspection Date: Not reported Reinspection Date: Not reported
 Inspector Name: Not reported Gas Station: Not reported
 Facility Contact: Not reported Delinquent Flag: Not Delinquent
 Property Owner: RANCHO PENASQUITOS TOWNE CENTR
 PO Address: 92014
 Tank Owner: Not reported Facility Phone :
 TO Address: Not reported
 Last Update: 05/10/05
 Last Delinquent Letter: Not reported
 Last Letter Type: Not reported
 Violation Notice Issued: Not reported
 Map Code/Business Plan on File: Not reported
 Business Plan Acceptance Date: Not reported
 Reinspection Date Y2K Compatible: Not reported

HMMD DISCLOSURE INVENTORY:

Chemical Name: Not reported
 Case Number: Not reported
 Item Number: Not reported
 Stored at 1 Time: Not reported
 Measurement Units: Not reported
 Carcinogen: No Annual Qty String: Not reported
 Quantity Stored At One Time: Not reported
 Annual Quantity String: Not reported
 1st Hazard Category: Not reported
 2nd Hazard Category: Not reported

HMMD UNDERGROUND TANKS:

Tank Number: Not reported Tank ID Number: Not reported
 Capacity (Gal): Not reported Tank Exempt: Not reported
 Waste or Product: Not reported Tank Contents: Not reported

HMMD WASTE STREAMS:

Inspection Date: Not reported Waste Item #: Not reported
 Waste Code: Not reported Waste Name: Not reported
 Qty at Inspection: Not reported Annual Quantity: Not reported
 Measurement Unit: Not reported
 Treatment Method: Not reported Storage Method: Not reported
 Waste Description: Not reported Haz Waste Hauler: Not reported
 Carcinogen: No
 Carcinogen: No Annual Qty String: Not reported
 Quantity String: Not reported

HMMD VIOLATIONS:

Inspection Date: Not reported Occurrences: Not reported
 Waste Code: Not reported
 Type of Violation: Not reported
 Violation Description:

[Click this hyperlink](#) while viewing on your computer to access
 additional CA HMMD detail in the EDR Site Report.

MAP FINDINGS
FOCUS MAP 46

Map ID	Site	Database(s)	EPA ID Number
48	NEXCYCLE/VONS #81 13255 BLACK MOUNTAIN RD SAN DIEGO, CA 92129 CA SWRCY Certification Status : O Facility Phone Number : (909) 796-2210 Whether The Facility Is Grandfathered : Not reported Convenience Zone Where Facility Located : 3017 Convenience Zone Where Facility Located 2 : 0 Convenience Zone Where Facility Located 3 : 0 Convenience Zone Where Facility Located 4 : 0 Convenience Zone Where Facility Located 5 : 0 Convenience Zone Where Facility Located 6 : 0 Convenience Zone Where Facility Located 7 : 0 Aluminum Beverage Containers Redeemed : AL Glass Beverage Containers Redeemed : GL Plastic Beverage Containers Redeemed : PL Other mat beverage containers redeemed : OB Refillable Beverage Containers Redeemed : Not Accepted Date facility became certified : 10/13/94 Date facility began operating (no date indicates never operational) : 11/26/94 Date facility ceased operating (no date indicates still operating) : / /	SWRCY	S107137552 N/A
48	3E COMPANY 13255 BLACK MOUNTAIN RD SAN DIEGO, CA 92129 HAZNET: Gepaid: CAC002563560 TSD EPA ID: CAT080033681 Gen County: San Diego Tsd County: San Diego Tons: 0.1 Facility Address 2: Not reported Waste Category: Other organic solids Disposal Method: Disposal, Land Fill Contact: HELEN REYES Telephone: (760) 602-8780 Mailing Name: Not reported Mailing Address: 1905 ASTON AVE CARLSBAD, CA 92008 County San Diego	HAZNET	S107140623 N/A
48	KRAGEN AUTO PARTS #1026 13181 BLACK MTN RD SAN DIEGO, CA 92129 FINDS: Other Pertinent Environmental Activity Identified at Site: CALIFORNIA-USED OIL RECYCLING SYSTEM	FINDS	1007691020 110017958209

MAP FINDINGS
FOCUS MAP 46

Map ID	Site	Database(s)	EPA ID Number																																																																																																																																																																																												
48	KRAGEN AUTO PARTS #1026 13181 BLACK MOUNTAIN RD SAN DIEGO, CA 92129	San Diego Co. HMMMD	S105113025 N/A																																																																																																																																																																																												
	<p>HMMMD:</p> <table> <tr> <td>Facility ID:</td> <td>132860</td> <td>Business Code:</td> <td>6HK18</td> </tr> <tr> <td>Inactive Indicator:</td> <td>Active</td> <td>Permit Expiration:</td> <td>Not reported</td> </tr> <tr> <td>SIC:</td> <td>Not reported</td> <td>2nd Name:</td> <td>3E COMPANY/KRAGEN AUTO</td> </tr> <tr> <td>Owner:</td> <td>Not reported</td> <td></td> <td></td> </tr> <tr> <td>Mailing Address:</td> <td>CARLSBAD CA 92008</td> <td></td> <td></td> </tr> <tr> <td>Corporate Code:</td> <td>Not reported</td> <td>Fire Dept District:</td> <td>San Diego</td> </tr> <tr> <td>Census Tract #:</td> <td>170.3</td> <td>EPA ID:</td> <td>CAL000186997</td> </tr> <tr> <td>Inspection Date:</td> <td>08/13/03</td> <td>Reinspection Date:</td> <td>Not reported</td> </tr> <tr> <td>Inspector Name:</td> <td>PMONNIER</td> <td>Gas Station:</td> <td>Not reported</td> </tr> <tr> <td>Facility Contact:</td> <td>JOHN JAMESON</td> <td>Delinquent Flag:</td> <td>Not Delinquent</td> </tr> <tr> <td>Property Owner:</td> <td>RPTC II L L C</td> <td></td> <td></td> </tr> <tr> <td>PO Address:</td> <td>92014</td> <td>Facility Phone :</td> <td>858-538-0944</td> </tr> <tr> <td>Tank Owner:</td> <td>Not reported</td> <td></td> <td></td> </tr> <tr> <td>TO Address:</td> <td>Not reported</td> <td></td> <td></td> </tr> <tr> <td>Last Update:</td> <td>05/10/05</td> <td></td> <td></td> </tr> <tr> <td>Last Delinquent Letter:</td> <td></td> <td></td> <td>Not reported</td> </tr> <tr> <td>Last Letter Type:</td> <td></td> <td></td> <td>Not reported</td> </tr> <tr> <td>Violation Notice Issued:</td> <td></td> <td></td> <td>Not reported</td> </tr> <tr> <td>Map Code/Business Plan on File:</td> <td></td> <td></td> <td>Not reported</td> </tr> <tr> <td>Business Plan Acceptance Date:</td> <td></td> <td></td> <td>Not reported</td> </tr> <tr> <td>Reinspection Date Y2K Compatible:</td> <td>08/13/05</td> <td></td> <td></td> </tr> </table> <p>HMMMD DISCLOSURE INVENTORY:</p> <table> <tr> <td>Chemical Name:</td> <td>Not reported</td> <td></td> <td></td> </tr> <tr> <td>Case Number:</td> <td>Not reported</td> <td></td> <td></td> </tr> <tr> <td>Item Number:</td> <td>Not reported</td> <td></td> <td></td> </tr> <tr> <td>Stored at 1 Time:</td> <td>Not reported</td> <td></td> <td></td> </tr> <tr> <td>Measurement Units:</td> <td>Not reported</td> <td></td> <td></td> </tr> <tr> <td>Carcinogen:</td> <td>No</td> <td>Annual Qty String:</td> <td>Not reported</td> </tr> <tr> <td>Quantity Stored At One Time:</td> <td></td> <td></td> <td></td> </tr> <tr> <td>Annual Quantity String:</td> <td></td> <td></td> <td></td> </tr> <tr> <td>1st Hazard Category:</td> <td></td> <td></td> <td></td> </tr> <tr> <td>2nd Hazard Category:</td> <td></td> <td></td> <td></td> </tr> </table> <p>HMMMD UNDERGROUND TANKS:</p> <table> <tr> <td>Tank Number:</td> <td>Not reported</td> <td>Tank ID Number:</td> <td>Not reported</td> </tr> <tr> <td>Capacity (Gal):</td> <td>Not reported</td> <td>Tank Exempt:</td> <td>Not reported</td> </tr> <tr> <td>Waste or Product:</td> <td>Not reported</td> <td>Tank Contents:</td> <td>Not reported</td> </tr> </table> <p>HMMMD WASTE STREAMS:</p> <table> <tr> <td>Inspection Date:</td> <td>08/13/03</td> <td>Waste Item #:</td> <td>221</td> </tr> <tr> <td>Waste Code:</td> <td>221</td> <td>Waste Name:</td> <td>WASTE OIL & MIXED OI</td> </tr> <tr> <td>Qty at Inspection:</td> <td>185</td> <td>Annual Quantity:</td> <td>11210</td> </tr> <tr> <td>Measurement Unit:</td> <td>GAL</td> <td></td> <td></td> </tr> <tr> <td>Treatment Method:</td> <td>001 RECYCLE</td> <td>Storage Method:</td> <td>ABVG TNK</td> </tr> <tr> <td>Waste Description:</td> <td>Not reported</td> <td>Haz Waste Hauler:</td> <td>0015 ASBURY ENVIR. SERVIC</td> </tr> <tr> <td>Carcinogen:</td> <td>No</td> <td></td> <td></td> </tr> <tr> <td>Carcinogen:</td> <td>No</td> <td>Annual Qty String:</td> <td>11210</td> </tr> <tr> <td>Quantity String:</td> <td>185</td> <td></td> <td></td> </tr> <tr> <td>Inspection Date:</td> <td>08/13/03</td> <td>Waste Item #:</td> <td>444</td> </tr> <tr> <td>Waste Code:</td> <td>444</td> <td>Waste Name:</td> <td>USED BATTERIES</td> </tr> <tr> <td>Qty at Inspection:</td> <td>560</td> <td>Annual Quantity:</td> <td>27615</td> </tr> <tr> <td>Measurement Unit:</td> <td>LBS</td> <td></td> <td></td> </tr> </table>			Facility ID:	132860	Business Code:	6HK18	Inactive Indicator:	Active	Permit Expiration:	Not reported	SIC:	Not reported	2nd Name:	3E COMPANY/KRAGEN AUTO	Owner:	Not reported			Mailing Address:	CARLSBAD CA 92008			Corporate Code:	Not reported	Fire Dept District:	San Diego	Census Tract #:	170.3	EPA ID:	CAL000186997	Inspection Date:	08/13/03	Reinspection Date:	Not reported	Inspector Name:	PMONNIER	Gas Station:	Not reported	Facility Contact:	JOHN JAMESON	Delinquent Flag:	Not Delinquent	Property Owner:	RPTC II L L C			PO Address:	92014	Facility Phone :	858-538-0944	Tank Owner:	Not reported			TO Address:	Not reported			Last Update:	05/10/05			Last Delinquent Letter:			Not reported	Last Letter Type:			Not reported	Violation Notice Issued:			Not reported	Map Code/Business Plan on File:			Not reported	Business Plan Acceptance Date:			Not reported	Reinspection Date Y2K Compatible:	08/13/05			Chemical Name:	Not reported			Case Number:	Not reported			Item Number:	Not reported			Stored at 1 Time:	Not reported			Measurement Units:	Not reported			Carcinogen:	No	Annual Qty String:	Not reported	Quantity Stored At One Time:				Annual Quantity String:				1st Hazard Category:				2nd Hazard Category:				Tank Number:	Not reported	Tank ID Number:	Not reported	Capacity (Gal):	Not reported	Tank Exempt:	Not reported	Waste or Product:	Not reported	Tank Contents:	Not reported	Inspection Date:	08/13/03	Waste Item #:	221	Waste Code:	221	Waste Name:	WASTE OIL & MIXED OI	Qty at Inspection:	185	Annual Quantity:	11210	Measurement Unit:	GAL			Treatment Method:	001 RECYCLE	Storage Method:	ABVG TNK	Waste Description:	Not reported	Haz Waste Hauler:	0015 ASBURY ENVIR. SERVIC	Carcinogen:	No			Carcinogen:	No	Annual Qty String:	11210	Quantity String:	185			Inspection Date:	08/13/03	Waste Item #:	444	Waste Code:	444	Waste Name:	USED BATTERIES	Qty at Inspection:	560	Annual Quantity:	27615	Measurement Unit:	LBS		
Facility ID:	132860	Business Code:	6HK18																																																																																																																																																																																												
Inactive Indicator:	Active	Permit Expiration:	Not reported																																																																																																																																																																																												
SIC:	Not reported	2nd Name:	3E COMPANY/KRAGEN AUTO																																																																																																																																																																																												
Owner:	Not reported																																																																																																																																																																																														
Mailing Address:	CARLSBAD CA 92008																																																																																																																																																																																														
Corporate Code:	Not reported	Fire Dept District:	San Diego																																																																																																																																																																																												
Census Tract #:	170.3	EPA ID:	CAL000186997																																																																																																																																																																																												
Inspection Date:	08/13/03	Reinspection Date:	Not reported																																																																																																																																																																																												
Inspector Name:	PMONNIER	Gas Station:	Not reported																																																																																																																																																																																												
Facility Contact:	JOHN JAMESON	Delinquent Flag:	Not Delinquent																																																																																																																																																																																												
Property Owner:	RPTC II L L C																																																																																																																																																																																														
PO Address:	92014	Facility Phone :	858-538-0944																																																																																																																																																																																												
Tank Owner:	Not reported																																																																																																																																																																																														
TO Address:	Not reported																																																																																																																																																																																														
Last Update:	05/10/05																																																																																																																																																																																														
Last Delinquent Letter:			Not reported																																																																																																																																																																																												
Last Letter Type:			Not reported																																																																																																																																																																																												
Violation Notice Issued:			Not reported																																																																																																																																																																																												
Map Code/Business Plan on File:			Not reported																																																																																																																																																																																												
Business Plan Acceptance Date:			Not reported																																																																																																																																																																																												
Reinspection Date Y2K Compatible:	08/13/05																																																																																																																																																																																														
Chemical Name:	Not reported																																																																																																																																																																																														
Case Number:	Not reported																																																																																																																																																																																														
Item Number:	Not reported																																																																																																																																																																																														
Stored at 1 Time:	Not reported																																																																																																																																																																																														
Measurement Units:	Not reported																																																																																																																																																																																														
Carcinogen:	No	Annual Qty String:	Not reported																																																																																																																																																																																												
Quantity Stored At One Time:																																																																																																																																																																																															
Annual Quantity String:																																																																																																																																																																																															
1st Hazard Category:																																																																																																																																																																																															
2nd Hazard Category:																																																																																																																																																																																															
Tank Number:	Not reported	Tank ID Number:	Not reported																																																																																																																																																																																												
Capacity (Gal):	Not reported	Tank Exempt:	Not reported																																																																																																																																																																																												
Waste or Product:	Not reported	Tank Contents:	Not reported																																																																																																																																																																																												
Inspection Date:	08/13/03	Waste Item #:	221																																																																																																																																																																																												
Waste Code:	221	Waste Name:	WASTE OIL & MIXED OI																																																																																																																																																																																												
Qty at Inspection:	185	Annual Quantity:	11210																																																																																																																																																																																												
Measurement Unit:	GAL																																																																																																																																																																																														
Treatment Method:	001 RECYCLE	Storage Method:	ABVG TNK																																																																																																																																																																																												
Waste Description:	Not reported	Haz Waste Hauler:	0015 ASBURY ENVIR. SERVIC																																																																																																																																																																																												
Carcinogen:	No																																																																																																																																																																																														
Carcinogen:	No	Annual Qty String:	11210																																																																																																																																																																																												
Quantity String:	185																																																																																																																																																																																														
Inspection Date:	08/13/03	Waste Item #:	444																																																																																																																																																																																												
Waste Code:	444	Waste Name:	USED BATTERIES																																																																																																																																																																																												
Qty at Inspection:	560	Annual Quantity:	27615																																																																																																																																																																																												
Measurement Unit:	LBS																																																																																																																																																																																														

MAP FINDINGS
FOCUS MAP 46

Map ID Site Database(s) EPA ID Number

KRAGEN AUTO PARTS #1026 (Continued)

S105113025

Treatment Method: 444 BATTERIES RECYCL Storage Method: BOX
 Waste Description: EXIDE IS HAULER Haz Waste Hauler: 9997 UNREGISTERED HAZ WST
 Carcinogen: No
 Carcinogen: No Annual Qty String: 27615
 Quantity String: 560
 Inspection Date: 08/13/03 Waste Item #: 888
 Waste Code: 888 Waste Name: USED OIL FILTERS
 Qnty at Inspection: 300 Annual Quantity: 2400
 Measurement Unit: GAL
 Treatment Method: 888 FILTERS/METAL RE Storage Method: METAL DRUM
 Waste Description: USED OIL FILTERS Haz Waste Hauler: 0015 ASBURY ENVIR. SERVIC
 Carcinogen: No
 Carcinogen: No Annual Qty String: 2400
 Quantity String: 300
 HMMMD VIOLATIONS:
 Inspection Date: 03/13/97 Occurrences: Not reported
 Waste Code: Not reported
 Type of Violation: 6HV0401
 Violation Description: TRAINING RECORDS UNAVAILABLE

[Click this hyperlink](#) while viewing on your computer to access additional CA HMMMD detail in the EDR Site Report.

48

**EXPRESS TIRE
13181 BLACK MOUNTAIN RD
SAN DIEGO, CA 92129**

**HAZNET S103628172
San Diego Co. HMMD N/A**

HAZNET:

Gepaid: CAL000067233
 TSD EPA ID: CAT080013352
 Gen County: 7
 Tsd County: Los Angeles
 Tons: .0333
 Facility Address 2: Not reported
 Waste Category: Hydrocarbon solvents (benzene, hexane, Stoddard, etc.)
 Disposal Method: Recycler
 Contact: L & M COMPANY INC
 Telephone: (619) 741-4044
 Mailing Name: Not reported
 Mailing Address: 1148 INDUSTRIAL AVE
 ESCONDIDO, CA 92029 - 1422
 County 7
 Gepaid: CAL000067233
 TSD EPA ID: Not reported
 Gen County: San Diego
 Tsd County: Los Angeles
 Tons: 0.02
 Facility Address 2: Not reported
 Waste Category: Aqueous solution with less than 10% total organic residues
 Disposal Method: Transfer Station
 Contact: GRETA WAGGONER/CONTROLLER X108
 Telephone: (619) 741-4044
 Mailing Name: Not reported
 Mailing Address: 1148 INDUSTRIAL AVE
 ESCONDIDO, CA 92029 - 1422
 County Not reported

MAP FINDINGS
FOCUS MAP 46

Map ID Site Database(s) EPA ID Number

EXPRESS TIRE (Continued)

S103628172

Gepaid: CAL000067233
TSD EPA ID: Not reported
Gen County: San Diego
Tsd County: Los Angeles
Tons: 0.16
Facility Address 2: Not reported
Waste Category: Oil/water separation sludge
Disposal Method: Recycler
Contact: GRETA WAGGONER/CONTROLLER X108
Telephone: (619) 741-4044
Mailing Name: Not reported
Mailing Address: 1148 INDUSTRIAL AVE
ESCONDIDO, CA 92029 - 1422
County: Not reported

Gepaid: CAL000067233
TSD EPA ID: CAT080013352
Gen County: 7
Tsd County: Los Angeles
Tons: 0.3127
Facility Address 2: Not reported
Waste Category: Oil/water separation sludge
Disposal Method: Recycler
Contact: L & M COMPANY INC
Telephone: (619) 741-4044
Mailing Name: Not reported
Mailing Address: 1148 INDUSTRIAL AVE
ESCONDIDO, CA 92029 - 1422
County: 7

Gepaid: CAL000067233
TSD EPA ID: CAD981696420
Gen County: 7
Tsd County: Los Angeles
Tons: .1042
Facility Address 2: Not reported
Waste Category: Oil/water separation sludge
Disposal Method: Transfer Station
Contact: L & M COMPANY INC
Telephone: (619) 741-4044
Mailing Name: Not reported
Mailing Address: 1148 INDUSTRIAL AVE
ESCONDIDO, CA 92029 - 1422
County: 7

[Click this hyperlink](#) while viewing on your computer to access 5 additional CA HAZNET record(s) in the EDR Site Report.

HMMD:

Facility ID:	123271	Business Code:	6HK26
Inactive Indicator:	Active	Permit Expiration:	Not reported
SIC:	Not reported	2nd Name:	Not reported
Owner:	Not reported		
Mailing Address:	ESCONDIDO CA 92029		
Corporate Code:	Not reported	Fire Dept District:	San Diego
Census Tract #:	170.3	EPA ID:	CAL000067233

MAP FINDINGS
FOCUS MAP 46

Map ID Site Database(s) EPA ID Number

EXPRESS TIRE (Continued)

S103628172

Inspection Date: 10/05/04 Reinspection Date: Not reported
 Inspector Name: KWAARA Gas Station: Not reported
 Facility Contact: MARCOS SANCHEZ Delinquent Flag: Not Delinquent
 Property Owner: RPTC II L L C
 PO Address: 92014
 Tank Owner: Not reported Facility Phone : 858-538-2333
 TO Address: Not reported
 Last Update: 05/10/05
 Last Delinquent Letter: Not reported
 Last Letter Type: Not reported
 Violation Notice Issued: Not reported
 Map Code/Business Plan on File: Not reported
 Business Plan Acceptance Date: Not reported
 Reinspection Date Y2K Compatible: 04/05/06

HMMD DISCLOSURE INVENTORY:

Chemical Name: ETHYLENE GLYCOL 50%
 Case Number: 107-21-1
 Item Number: ET34
 Stored at 1 Time: Not reported
 Measurement Units: Not reported
 Carcinogen: No Annual Qty String: Not reported
 Quantity Stored At One Time: Not reported
 Annual Quantity String: Not reported
 1st Hazard Category: ACUTE
 2nd Hazard Category: CHRONIC

Chemical Name: HELIUM 99%, HE, COMPRESSED GAS
 Case Number: 7440-59-7
 Item Number: HE33
 Stored at 1 Time: Not reported
 Measurement Units: Not reported
 Carcinogen: No Annual Qty String: Not reported
 Quantity Stored At One Time: Not reported
 Annual Quantity String: Not reported
 1st Hazard Category: PRESSURE RELEASE
 2nd Hazard Category: ACUTE

Chemical Name: OIL, LUBRICATING: MOTOR OIL, 10W-30, ATF, GREASE
 Case Number: 8002-05-9
 Item Number: OI35
 Stored at 1 Time: Not reported
 Measurement Units: Not reported
 Carcinogen: No Annual Qty String: Not reported
 Quantity Stored At One Time: Not reported
 Annual Quantity String: Not reported
 1st Hazard Category: FIRE
 2nd Hazard Category: ACUTE

HMMD UNDERGROUND TANKS:

Tank Number: Not reported Tank ID Number: Not reported
 Capacity (Gal): Not reported Tank Exempt: Not reported
 Waste or Product: Not reported Tank Contents: Not reported

HMMD WASTE STREAMS:

Inspection Date: 10/05/04 Waste Item #: 213
 Waste Code: 213 Waste Name: HYDROCARBON SOLVENTS
 Qty at Inspection: 20 Annual Quantity: 90
 Measurement Unit: GAL

MAP FINDINGS
FOCUS MAP 46

Map ID Site Database(s) EPA ID Number

EXPRESS TIRE (Continued)

S103628172

Treatment Method: 001 RECYCLE	Storage Method: PROCESSING EQUIPMENT
Waste Description: ONE UNIT SAFETY KLEEN	Haz Waste Hauler: 1406 SAFETY KLEEN
Carcinogen: No	
Carcinogen: No	Annual Qty String: 90
Quantity String: 20	
Inspection Date: 10/05/04	Waste Item #: 214
Waste Code: 214	Waste Name: UNSPEC SOLVENT MIXTU
Qnty at Inspection: 10	Annual Quantity: 10
Measurement Unit: GAL	
Treatment Method: 999 UNKNOWN	Storage Method: PROCESS EQUIPMENT
Waste Description: BRAKE CLEANER, AQUEOUS	Haz Waste Hauler: 9998 UNKNOWN HAZ WST HAUL
Carcinogen: No	
Carcinogen: No	Annual Qty String: 10
Quantity String: 10	
Inspection Date: 10/05/04	Waste Item #: 221
Waste Code: 221	Waste Name: WASTE OIL & MIXED OI
Qnty at Inspection: 250	Annual Quantity: 7000
Measurement Unit: GAL	
Treatment Method: 001 RECYCLE	Storage Method: ABVG TNK
Waste Description: Not reported	Haz Waste Hauler: 0015 ASBURY ENVIR. SERVIC
Carcinogen: No	
Carcinogen: No	Annual Qty String: 7000
Quantity String: 250	
Inspection Date: 10/05/04	Waste Item #: 222
Waste Code: 222	Waste Name: OIL/WATER SEPARATION
Qnty at Inspection: 50	Annual Quantity: 50
Measurement Unit: GAL	
Treatment Method: 003 LANDFILL	Storage Method: PROCESSING EQUIPMENT
Waste Description: SUMP SLUDGE	Haz Waste Hauler: 0015 ASBURY ENVIR. SERVIC
Carcinogen: No	
Carcinogen: No	Annual Qty String: 50
Quantity String: 50	
Inspection Date: 10/05/04	Waste Item #: 342
Waste Code: 342	Waste Name: ORGANIC LIQUIDS W/ME
Qnty at Inspection: 110	Annual Quantity: 920
Measurement Unit: GAL	
Treatment Method: 001 RECYCLE	Storage Method: PLASTIC DRUM
Waste Description: ANTIFREEZE WASTE	Haz Waste Hauler: 3871 THERMO FLUIDS INC.
Carcinogen: No	
Carcinogen: No	Annual Qty String: 920
Quantity String: 110	
Inspection Date: 10/05/04	Waste Item #: 444
Waste Code: 444	Waste Name: USED BATTERIES
Qnty at Inspection: 240	Annual Quantity: 3900
Measurement Unit: LBS	
Treatment Method: 444 BATTERIES RECYCL	Storage Method: PROCESSING EQUIPMENT
Waste Description: INTERSTATE BATT.	Haz Waste Hauler: 9997 UNREGISTERED HAZ WST
Carcinogen: No	
Carcinogen: No	Annual Qty String: 3900
Quantity String: 240	
Inspection Date: 10/05/04	Waste Item #: 888

MAP FINDINGS
FOCUS MAP 46

Map ID Site Database(s) EPA ID Number

EXPRESS TIRE (Continued)

S103628172

Waste Code: 888 Waste Name: USED OIL FILTERS
 Qnty at Inspection: 1500 Annual Quantity: 5000
 Measurement Unit: LBS
 Treatment Method: 888 FILTERS/METAL RE Storage Method: METAL DRUM
 Waste Description: * Haz Waste Hauler: 0015 ASBURY ENVIR. SERVIC
 Carcinogen: No
 Carcinogen: No Annual Qty String: 5000
 Quantity String: 1500

HMMD VIOLATIONS:

Inspection Date: 07/31/00 Occurrences: Not reported
 Waste Code: Not reported
 Type of Violation: 6HV0133
 Violation Description: MANIFEST COPY NOT SENT TO DTSC

Inspection Date: 07/31/00 Occurrences: Not reported
 Waste Code: Not reported
 Type of Violation: 6HV0403
 Violation Description: FACILITY DOESN'T MINIMIZE RELEASE

Inspection Date: 04/02/03 Occurrences: Not reported
 Waste Code: Not reported
 Type of Violation: 6HV0133
 Violation Description: MANIFEST COPY NOT SENT TO DTSC

Inspection Date: 04/02/03 Occurrences: Not reported
 Waste Code: Not reported
 Type of Violation: 6HV0135
 Violation Description: MANIFESTS/RECEIPTS NO ONSITE

Inspection Date: 04/02/03 Occurrences: Not reported
 Waste Code: Not reported
 Type of Violation: 6HV0202
 Violation Description: WASTE CONTAINER W/O LABELS

Inspection Date: 04/02/03 Occurrences: Not reported
 Waste Code: Not reported
 Type of Violation: 6HV0208
 Violation Description: STORAGE AREA: NO WEEKLY INSPECTION

Inspection Date: 04/02/03 Occurrences: Not reported
 Waste Code: Not reported
 Type of Violation: 6HV0210
 Violation Description: DID NOT CLEAN SPILL TO FLOOR

Inspection Date: 04/02/03 Occurrences: Not reported
 Waste Code: Not reported
 Type of Violation: 6HV0215
 Violation Description: OIL FILTERS IMPROPERLY MANAGED

Inspection Date: 04/02/03 Occurrences: Not reported
 Waste Code: Not reported
 Type of Violation: 6HV0301
 Violation Description: HAZWASTE:UNAUTHORIZED DISPOSAL

Inspection Date: 04/02/03 Occurrences: Not reported
 Waste Code: Not reported
 Type of Violation: 6HV0401

MAP FINDINGS
FOCUS MAP 46

Map ID Site Database(s) EPA ID Number

EXPRESS TIRE (Continued)

S103628172

Violation Description:	TRAINING RECORDS UNAVAILABLE	Occurrences:	Not reported
Inspection Date:	04/02/03		
Waste Code:	Not reported		
Type of Violation:	6HV0402		
Violation Description:	TRAINING PROGRAM NOT ADEQUATE	Occurrences:	Not reported
Inspection Date:	04/02/03		
Waste Code:	Not reported		
Type of Violation:	6HV0403		
Violation Description:	FACILITY DOESN'T MINIMIZE RELEASE	Occurrences:	Not reported
Inspection Date:	04/02/03		
Waste Code:	Not reported		
Type of Violation:	6HV1601		
Violation Description:	HAZWASTE TANKS W/O P.E. ASSESSMENT	Occurrences:	Not reported
Inspection Date:	04/02/03		
Waste Code:	Not reported		
Type of Violation:	6HV1605		
Violation Description:	NO DAILY TANK INSPECTION/LOG	Occurrences:	Not reported
Inspection Date:	04/02/03		
Waste Code:	Not reported		
Type of Violation:	6HV1003		
Violation Description:	HMBP NOT AMENDED W/IN 30 DAYS	Occurrences:	Not reported
Inspection Date:	04/02/03		
Waste Code:	Not reported		
Type of Violation:	6HV1005		
Violation Description:	HMBP: NO ER CONTACTS LISTED	Occurrences:	Not reported
Inspection Date:	04/02/03		
Waste Code:	Not reported		
Type of Violation:	6HV1009		
Violation Description:	HMBP: INADEQUATE SITE MAP	Occurrences:	Not reported
Inspection Date:	10/05/04		
Waste Code:	Not reported		
Type of Violation:	6HV0404		
Violation Description:	SPILL CONTROL EQUIPMT NOT AVAILABLE	Occurrences:	Not reported
Inspection Date:	10/05/04		
Waste Code:	Not reported		
Type of Violation:	6HV0405		
Violation Description:	aisle space is obstructed		

[Click this hyperlink](#) while viewing on your computer to access additional CA HMMD detail in the EDR Site Report.

MAP FINDINGS
FOCUS MAP 46

Map ID	Site	Database(s)	EPA ID Number
--------	------	-------------	---------------

RITZ CAMERA #1067 (Continued)

S105082586

HAZNET:
 Gepaid: CAC001089968
 TSD EPA ID: CAD003963592
 Gen County: San Diego
 Tsd County: Santa Clara
 Tons: .0500
 Facility Address 2: Not reported
 Waste Category: Other inorganic solid waste
 Disposal Method: Recycler
 Contact: RITZ CAMERA
 Telephone: (000) 000-0000
 Mailing Name: Not reported
 Mailing Address: 13173 BLACK MOUNTAIN RD STE 1
 SAN DIEGO, CA 92129 - 2687
 County: San Diego

48

**RANCH CLEANERS
13173-7 BLACK MOUNTAIN ROAD
SAN DIEGO, CA 92129**

**HAZNET S100943211
CLEANERS N/A**

CA Cleaners:
 Inactive Date: 6/30/1999
 EPA Id: CAL000045648
 Facility Address 2 : Not reported
 NAICS Code : Not reported
 Facility Active : No
 Mail Name : Not reported
 Mailing Address: 13173 BLACK MOUNTAIN RD STE 7
 SAN DIEGO, CA 92129
 Owner Name : JOHN C KIM
 Mailing Address: 13173 BLACK MOUNTAIN RD STE 7
 SAN DIEGO, CA --
 Owner Telephone : 0000000000
 Contact Name : JOHN C KIM
 Mailing Address: INACT 99VQ FINAL NOTICE - BATCH
 4/11/00
 SAN DIEGO, CA --
 Contact Telephone : 6194951261
 Region Code : 4
 Create Date : 06/25/1991
 SIC Description : Not reported
 NAICS Description : Not reported

HAZNET:
 Gepaid: CAL000045648
 TSD EPA ID: CAT000613893
 Gen County: San Diego
 Tsd County: Los Angeles
 Tons: .1950
 Facility Address 2: Not reported
 Waste Category: Liquids with halogenated organic compounds > 1000 mg/l
 Disposal Method: Not reported
 Contact: JOHN C KIM
 Telephone: (000) 000-0000
 Mailing Name: Not reported
 Mailing Address: 13173 BLACK MOUNTAIN RD STE 7
 SAN DIEGO, CA 92129
 County: San Diego

MAP FINDINGS
FOCUS MAP 46

Map ID	Site	Database(s)	EPA ID Number
--------	------	-------------	---------------

RANCH CLEANERS (Continued)

S100943211

Gepaid:	CAL000045648
TSD EPA ID:	CAT000613976
Gen County:	San Diego
Tsd County:	Orange
Tons:	.3375
Facility Address 2:	Not reported
Waste Category:	Liquids with halogenated organic compounds > 1000 mg/l
Disposal Method:	Transfer Station
Contact:	JOHN C KIM
Telephone:	(000) 000-0000
Mailing Name:	Not reported
Mailing Address:	13173 BLACK MOUNTAIN RD STE 7 SAN DIEGO, CA 92129
County	San Diego
Gepaid:	CAL000045648
TSD EPA ID:	Not reported
Gen County:	San Diego
Tsd County:	Los Angeles
Tons:	0.09
Facility Address 2:	Not reported
Waste Category:	Liquids with halogenated organic compounds > 1000 mg/l
Disposal Method:	Transfer Station
Contact:	JOHN C KIM
Telephone:	(619) 495-1261
Mailing Name:	Not reported
Mailing Address:	13173 BLACK MOUNTAIN RD STE 7 SAN DIEGO, CA 92129
County	Not reported
Gepaid:	CAL000045648
TSD EPA ID:	Not reported
Gen County:	San Diego
Tsd County:	Orange
Tons:	0.31
Facility Address 2:	Not reported
Waste Category:	Liquids with halogenated organic compounds > 1000 mg/l
Disposal Method:	Transfer Station
Contact:	JOHN C KIM
Telephone:	(619) 495-1261
Mailing Name:	Not reported
Mailing Address:	13173 BLACK MOUNTAIN RD STE 7 SAN DIEGO, CA 92129
County	Not reported
Gepaid:	CAL000045648
TSD EPA ID:	CAD981397417
Gen County:	San Diego
Tsd County:	Los Angeles
Tons:	0.6089
Facility Address 2:	Not reported
Waste Category:	Halogenated solvents (chloroform, methyl chloride, perchloroethylene, etc.)
Disposal Method:	Recycler
Contact:	JOHN C KIM
Telephone:	(000) 000-0000
Mailing Name:	Not reported
Mailing Address:	13173 BLACK MOUNTAIN RD STE 7 SAN DIEGO, CA 92129