



**EDR**® Environmental  
Data Resources Inc

# **The EDR Radius Map™ Report**

**Modified D 3  
Star Valley Road  
San Diego, CA 91901**

**Inquiry Number: 2077501.5s**

**November 14, 2007**

## **The Standard in Environmental Risk Information**

440 Wheelers Farms Road  
Milford, Connecticut 06461

### **Nationwide Customer Service**

Telephone: 1-800-352-0050  
Fax: 1-800-231-6802  
Internet: [www.edrnet.com](http://www.edrnet.com)

# TABLE OF CONTENTS

<u>SECTION</u>	<u>PAGE</u>
Executive Summary .....	ES1
Overview Map .....	2
Detail Map .....	3
Map Findings Summary .....	4
Map Findings .....	6
Orphan Summary .....	7
Government Records Searched/Data Currency Tracking .....	GR-1
 <b><u>GEOCHECK ADDENDUM</u></b>	
 <b>GeoCheck - Not Requested</b>	
Orphan Details .....	OD-1

***Thank you for your business.***  
Please contact EDR at 1-800-352-0050  
with any questions or comments.

#### **Disclaimer - Copyright and Trademark Notice**

This Report contains certain information obtained from a variety of public and other sources reasonably available to Environmental Data Resources, Inc. It cannot be concluded from this Report that coverage information for the target and surrounding properties does not exist from other sources. **NO WARRANTY EXPRESSED OR IMPLIED, IS MADE WHATSOEVER IN CONNECTION WITH THIS REPORT. ENVIRONMENTAL DATA RESOURCES, INC. SPECIFICALLY DISCLAIMS THE MAKING OF ANY SUCH WARRANTIES, INCLUDING WITHOUT LIMITATION, MERCHANTABILITY OR FITNESS FOR A PARTICULAR USE OR PURPOSE. ALL RISK IS ASSUMED BY THE USER. IN NO EVENT SHALL ENVIRONMENTAL DATA RESOURCES, INC. BE LIABLE TO ANYONE, WHETHER ARISING OUT OF ERRORS OR OMISSIONS, NEGLIGENCE, ACCIDENT OR ANY OTHER CAUSE, FOR ANY LOSS OF DAMAGE, INCLUDING, WITHOUT LIMITATION, SPECIAL, INCIDENTAL, CONSEQUENTIAL, OR EXEMPLARY DAMAGES. ANY LIABILITY ON THE PART OF ENVIRONMENTAL DATA RESOURCES, INC. IS STRICTLY LIMITED TO A REFUND OF THE AMOUNT PAID FOR THIS REPORT.** Purchaser accepts this Report "AS IS". Any analyses, estimates, ratings, environmental risk levels or risk codes provided in this Report are provided for illustrative purposes only, and are not intended to provide, nor should they be interpreted as providing any facts regarding, or prediction or forecast of, any environmental risk for any property. Only a Phase I Environmental Site Assessment performed by an environmental professional can provide information regarding the environmental risk for any property. Additionally, the information provided in this Report is not to be construed as legal advice.

Copyright 2007 by Environmental Data Resources, Inc. All rights reserved. Reproduction in any media or format, in whole or in part, of any report or map of Environmental Data Resources, Inc., or its affiliates, is prohibited without prior written permission.

EDR and its logos (including Sanborn and Sanborn Map) are trademarks of Environmental Data Resources, Inc. or its affiliates. All other trademarks used herein are the property of their respective owners.

## EXECUTIVE SUMMARY

A search of available environmental records was conducted by Environmental Data Resources, Inc (EDR). The report was designed to assist parties seeking to meet the search requirements of EPA's Standards and Practices for All Appropriate Inquiries (40 CFR Part 312), the ASTM Standard Practice for Environmental Site Assessments (E 1527-05) or custom requirements developed for the evaluation of environmental risk associated with a parcel of real estate.

### TARGET PROPERTY INFORMATION

#### ADDRESS

STAR VALLEY ROAD  
SAN DIEGO, CA 91901

#### COORDINATES

Latitude (North): 32.830460 - 32° 49' 49.7"  
Longitude (West): 116.702290 - 116° 42' 8.2"  
Universal Transverse Mercator: Zone 11  
UTM X (Meters): 527864.6  
UTM Y (Meters): 3632340.8  
Elevation: 2605 ft. above sea level

### USGS TOPOGRAPHIC MAP ASSOCIATED WITH TARGET PROPERTY

Target Property Map: 32116-G6 VIEJAS MOUNTAIN, CA  
Most Recent Revision: 1988

### TARGET PROPERTY SEARCH RESULTS

The target property was not listed in any of the databases searched by EDR.

### DATABASES WITH NO MAPPED SITES

No mapped sites were found in EDR's search of available ("reasonably ascertainable ") government records either on the target property or within the search radius around the target property for the following databases:

#### FEDERAL RECORDS

**NPL**..... National Priority List  
**Proposed NPL**..... Proposed National Priority List Sites  
**Delisted NPL**..... National Priority List Deletions  
**NPL LIENS**..... Federal Superfund Liens  
**CERCLIS**..... Comprehensive Environmental Response, Compensation, and Liability Information System  
**CERC-NFRAP**..... CERCLIS No Further Remedial Action Planned  
**CORRACTS**..... Corrective Action Report  
**RCRA-TSDF**..... Resource Conservation and Recovery Act Information  
**RCRA-LQG**..... Resource Conservation and Recovery Act Information  
**RCRA-SQG**..... Resource Conservation and Recovery Act Information

## EXECUTIVE SUMMARY

<b>ERNS</b> .....	Emergency Response Notification System
<b>HMIRS</b> .....	Hazardous Materials Information Reporting System
<b>US ENG CONTROLS</b> .....	Engineering Controls Sites List
<b>US INST CONTROL</b> .....	Sites with Institutional Controls
<b>DOD</b> .....	Department of Defense Sites
<b>FUDS</b> .....	Formerly Used Defense Sites
<b>US BROWNFIELDS</b> .....	A Listing of Brownfields Sites
<b>CONSENT</b> .....	Superfund (CERCLA) Consent Decrees
<b>ROD</b> .....	Records Of Decision
<b>UMTRA</b> .....	Uranium Mill Tailings Sites
<b>ODI</b> .....	Open Dump Inventory
<b>TRIS</b> .....	Toxic Chemical Release Inventory System
<b>TSCA</b> .....	Toxic Substances Control Act
<b>FTTS</b> .....	FIFRA/ TSCA Tracking System - FIFRA (Federal Insecticide, Fungicide, & Rodenticide Act)/TSCA (Toxic Substances Control Act)
<b>SSTS</b> .....	Section 7 Tracking Systems
<b>DOT OPS</b> .....	Incident and Accident Data
<b>DEBRIS REGION 9</b> .....	Torres Martinez Reservation Illegal Dump Site Locations
<b>ICIS</b> .....	Integrated Compliance Information System
<b>LUCIS</b> .....	Land Use Control Information System
<b>US CDL</b> .....	Clandestine Drug Labs
<b>RADINFO</b> .....	Radiation Information Database
<b>LIENS 2</b> .....	CERCLA Lien Information
<b>HIST FTTS</b> .....	FIFRA/TSCA Tracking System Administrative Case Listing
<b>PADS</b> .....	PCB Activity Database System
<b>MLTS</b> .....	Material Licensing Tracking System
<b>MINES</b> .....	Mines Master Index File
<b>FINDS</b> .....	Facility Index System/Facility Registry System
<b>RAATS</b> .....	RCRA Administrative Action Tracking System

### STATE AND LOCAL RECORDS

<b>HIST Cal-Sites</b> .....	Historical Calsites Database
<b>CA BOND EXP. PLAN</b> .....	Bond Expenditure Plan
<b>SCH</b> .....	School Property Evaluation Program
<b>Toxic Pits</b> .....	Toxic Pits Cleanup Act Sites
<b>SWF/LF</b> .....	Solid Waste Information System
<b>CA WDS</b> .....	Waste Discharge System
<b>WMUDS/SWAT</b> .....	Waste Management Unit Database
<b>Cortese</b> .....	"Cortese" Hazardous Waste & Substances Sites List
<b>SWRCY</b> .....	Recycler Database
<b>LUST</b> .....	Geotracker's Leaking Underground Fuel Tank Report
<b>CA FID UST</b> .....	Facility Inventory Database
<b>SLIC</b> .....	Statewide SLIC Cases
<b>UST</b> .....	Active UST Facilities
<b>HIST UST</b> .....	Hazardous Substance Storage Container Database
<b>AST</b> .....	Aboveground Petroleum Storage Tank Facilities
<b>LIENS</b> .....	Environmental Liens Listing
<b>SWEEPS UST</b> .....	SWEEPS UST Listing
<b>CHMIRS</b> .....	California Hazardous Material Incident Report System
<b>Notify 65</b> .....	Proposition 65 Records
<b>DEED</b> .....	Deed Restriction Listing
<b>VCP</b> .....	Voluntary Cleanup Program Properties
<b>CLEANERS</b> .....	Cleaner Facilities
<b>WIP</b> .....	Well Investigation Program Case List

## EXECUTIVE SUMMARY

**San Diego Co. HMMD**..... Hazardous Materials Management Division Database  
**RESPONSE**..... State Response Sites  
**HAZNET**..... Facility and Manifest Data  
**EML**..... Emissions Inventory Data  
**SAN DIEGO CO. SAM**..... Environmental Case Listing  
**HAULERS**..... Registered Waste Tire Haulers Listing  
**ENVIROSTOR**..... EnviroStor Database

### TRIBAL RECORDS

**INDIAN LUST**..... Leaking Underground Storage Tanks on Indian Land  
**INDIAN UST**..... Underground Storage Tanks on Indian Land

### EDR PROPRIETARY RECORDS

**Manufactured Gas Plants**... EDR Proprietary Manufactured Gas Plants

### SURROUNDING SITES: SEARCH RESULTS

Surrounding sites were identified in the following databases.

Elevations have been determined from the USGS Digital Elevation Model and should be evaluated on a relative (not an absolute) basis. Relative elevation information between sites of close proximity should be field verified. Sites with an elevation equal to or higher than the target property have been differentiated below from sites with an elevation lower than the target property. Page numbers and map identification numbers refer to the EDR Radius Map report where detailed data on individual sites can be reviewed.

Sites listed in ***bold italics*** are in multiple databases.

Unmappable (orphan) sites are not considered in the foregoing analysis.

### STATE AND LOCAL RECORDS

**CDL**: A listing of drug lab locations. Listing of a location in this database does not indicate that any illegal drug lab materials were or were not present there, and does not constitute a determination that the location either requires or does not require additional cleanup work.

A review of the CDL list, as provided by EDR, and dated 09/30/2007 has revealed that there is 1 CDL site within approximately 0.5 miles of the target property.

<u>Lower Elevation</u>	<u>Address</u>	<u>Dist / Dir</u>	<u>Map ID</u>	<u>Page</u>
Not reported	1436 CASA DE ROCA WAY	1/4 - 1/2N	1	6

### TRIBAL RECORDS

**Indian Lands**: This map layer portrays Indian administered lands of the United States that have any area equal to or greater than 640 acres.

A review of the INDIAN RESERV list, as provided by EDR, and dated 12/31/2005 has revealed that there

## EXECUTIVE SUMMARY

is 1 INDIAN RESERV site within approximately 1.5 miles of the target property.

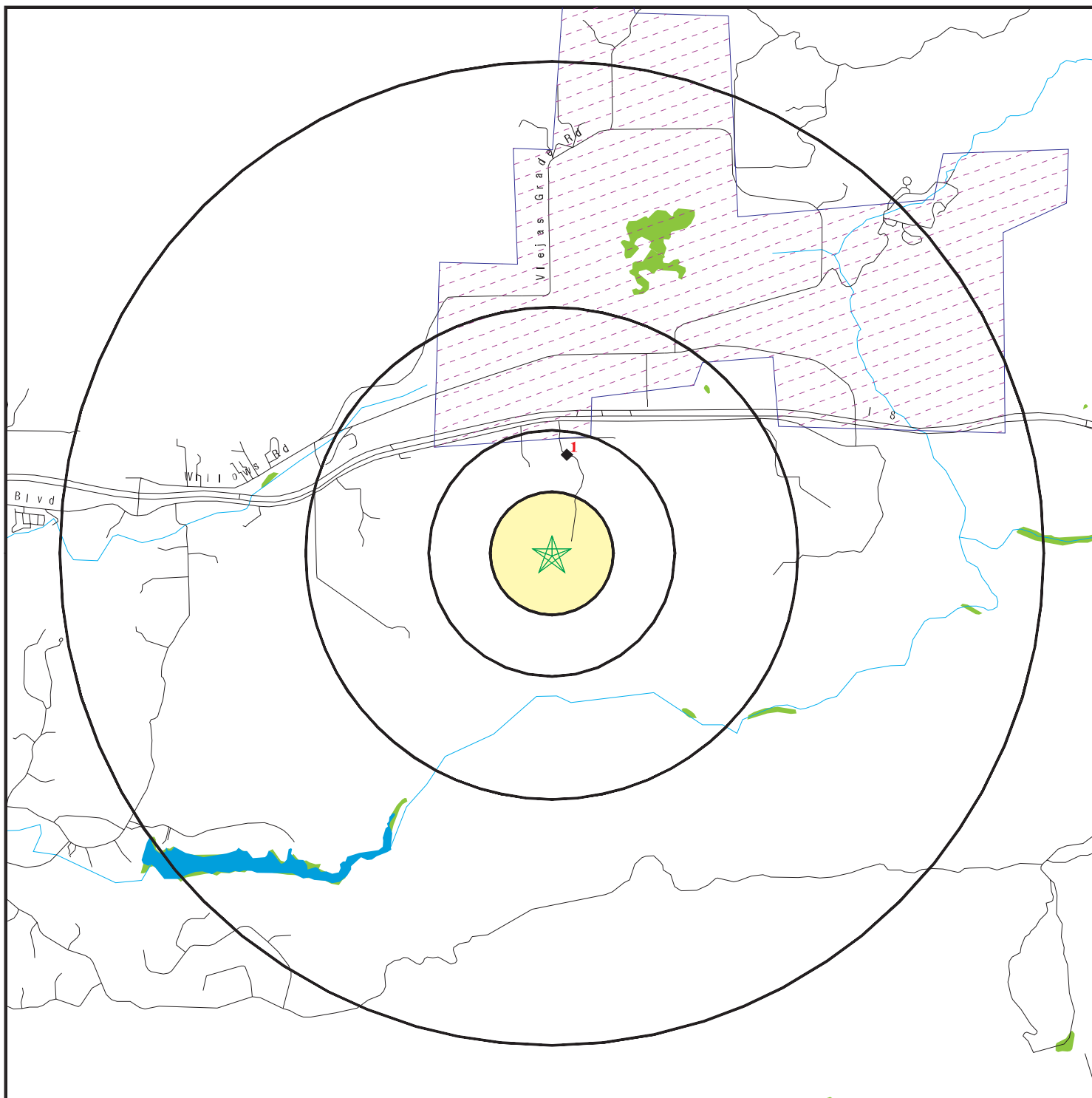
<u>Equal/Higher Elevation</u>	<u>Address</u>	<u>Dist / Dir</u>	<u>Map ID</u>	<u>Page</u>
VIEJAS INDIAN RESERVATION		1/4 - 1/2N	0	6

## EXECUTIVE SUMMARY





Due to poor or inadequate address information, the following sites were not mapped:

<u>Site Name</u>	<u>Database(s)</u>
D&D SMALL ENGINE DBA ALPINE SAW & NANCYS CLEANERS	CLEANERS
USN-SUBASE/USCG MOORINGS	HAZNET, CLEANERS
LORETTA HODGES	CHMIRS, San Diego Co. HMMD
38TH AND QUINCE STREET	HAZNET, CHMIRS
MURPHY-SHEPARD CANYON LANDFILL	CERCLIS, FINDS
MURRAY RIDGE BURNSITE	SWF/LF
FAIRMOUNT BURNSITE	SWF/LF
SAN YSIDRO BURNSITE	SWF/LF
MTS-PORT DISTRICT SITE	SWF/LF
MOTHER-A-LAND (SAN DIEGO SITE)	SWF/LF
KELLY STREET BURNSITE	SWF/LF
MISSION VALLEY DISPOSAL AREA	SWF/LF
VIEJAS CASINO AND TURF CLUB	HAZNET
PECORARO PAINTING INC	HAZNET
KUSI TV MCKINNON BROADCASTING	HAZNET
COUNTY OF SAN DIEGO PUBLIC WORKS	HAZNET
32ND ST PIER 3 SOUTH SIDE	ERNS
BETWEEN PIER 2 AND 3	ERNS
HAZARD CTR DR EXT CONST GWE	CA WDS

# OVERVIEW MAP - 2077501.5s



- ★ Target Property
- ▲ Sites at elevations higher than or equal to the target property
- ◆ Sites at elevations lower than the target property
- ▲ Manufactured Gas Plants
- National Priority List Sites
- Dept. Defense Sites

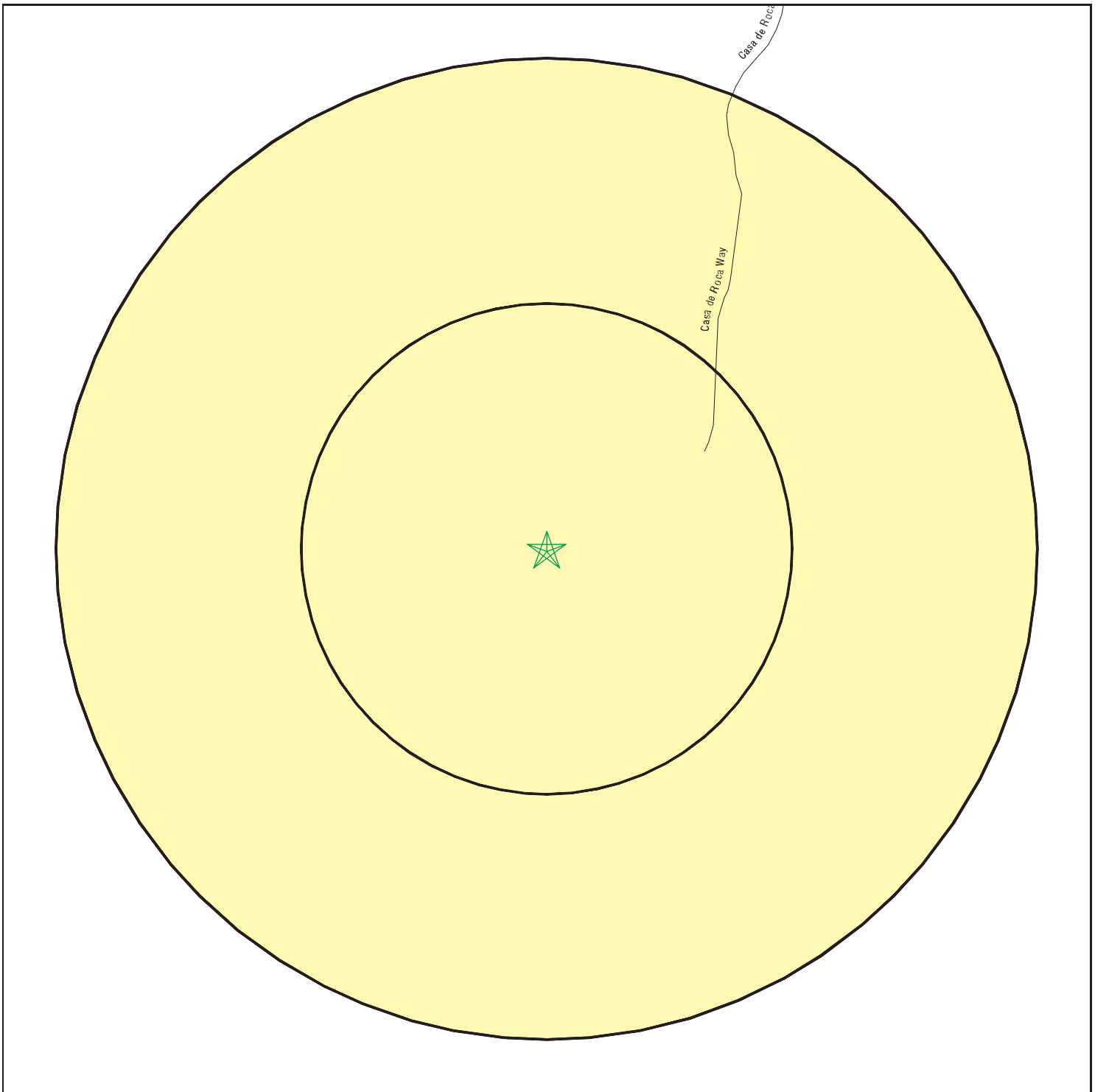
-  Indian Reservations BIA
-  Areas of Concern
-  Oil & Gas pipelines
-  National Wetland Inventory

SITE NAME: Modified D 3  
 ADDRESS: Star Valley Road  
 San Diego CA 91901  
 LAT/LONG: 32.8305 / 116.7023

CLIENT: Geotechnical Const. Inc.  
 CONTACT: Aurie Patterson  
 INQUIRY #: 2077501.5s  
 DATE: November 14, 2007 12:53 pm



# DETAIL MAP - 2077501.5s



- ★ Target Property
- ▲ Sites at elevations higher than or equal to the target property
- ◆ Sites at elevations lower than the target property
- ▲ Manufactured Gas Plants
- Sensitive Receptors
- National Priority List Sites
- Dept. Defense Sites



- Indian Reservations BIA
- Oil & Gas pipelines

- Areas of Concern



SITE NAME: Modified D 3  
 ADDRESS: Star Valley Road  
 San Diego CA 91901  
 LAT/LONG: 32.8305 / 116.7023

CLIENT: Geotechnical Const. Inc.  
 CONTACT: Aurie Patterson  
 INQUIRY #: 2077501.5s  
 DATE: November 14, 2007 12:53 pm

## MAP FINDINGS SUMMARY

Database	Target Property	Search Distance (Miles)	< 1/8	1/8 - 1/4	1/4 - 1/2	1/2 - 1	> 1	Total Plotted
<b><u>FEDERAL RECORDS</u></b>								
NPL		1.500	0	0	0	0	0	0
Proposed NPL		1.500	0	0	0	0	0	0
Delisted NPL		1.500	0	0	0	0	0	0
NPL LIENS		0.500	0	0	0	NR	NR	0
CERCLIS		1.000	0	0	0	0	NR	0
CERC-NFRAP		1.000	0	0	0	0	NR	0
CORRACTS		1.500	0	0	0	0	0	0
RCRA TSD		1.000	0	0	0	0	NR	0
RCRA Lg. Quan. Gen.		0.750	0	0	0	0	NR	0
RCRA Sm. Quan. Gen.		0.750	0	0	0	0	NR	0
ERNS		0.500	0	0	0	NR	NR	0
HMIRS		0.500	0	0	0	NR	NR	0
US ENG CONTROLS		1.000	0	0	0	0	NR	0
US INST CONTROL		1.000	0	0	0	0	NR	0
DOD		1.500	0	0	0	0	0	0
FUDS		1.500	0	0	0	0	0	0
US BROWNFIELDS		1.000	0	0	0	0	NR	0
CONSENT		1.500	0	0	0	0	0	0
ROD		1.500	0	0	0	0	0	0
UMTRA		1.000	0	0	0	0	NR	0
ODI		1.000	0	0	0	0	NR	0
TRIS		0.500	0	0	0	NR	NR	0
TSCA		0.500	0	0	0	NR	NR	0
FTTS		0.500	0	0	0	NR	NR	0
SSTS		0.500	0	0	0	NR	NR	0
DOT OPS		0.500	0	0	0	NR	NR	0
DEBRIS REGION 9		1.000	0	0	0	0	NR	0
ICIS		0.500	0	0	0	NR	NR	0
LUCIS		1.000	0	0	0	0	NR	0
CDL		0.500	0	0	0	NR	NR	0
RADINFO		0.500	0	0	0	NR	NR	0
LIENS 2		0.500	0	0	0	NR	NR	0
HIST FTTS		0.500	0	0	0	NR	NR	0
PADS		0.500	0	0	0	NR	NR	0
MLTS		0.500	0	0	0	NR	NR	0
MINES		0.750	0	0	0	0	NR	0
FINDS		0.500	0	0	0	NR	NR	0
RAATS		0.500	0	0	0	NR	NR	0
<b><u>STATE AND LOCAL RECORDS</u></b>								
Hist Cal-Sites		1.500	0	0	0	0	0	0
CA Bond Exp. Plan		1.500	0	0	0	0	0	0
SCH		0.750	0	0	0	0	NR	0
Toxic Pits		1.500	0	0	0	0	0	0
State Landfill		1.000	0	0	0	0	NR	0
CA WDS		0.500	0	0	0	NR	NR	0
WMUDS/SWAT		1.000	0	0	0	0	NR	0

## MAP FINDINGS SUMMARY

Database	Target Property	Search Distance (Miles)	< 1/8	1/8 - 1/4	1/4 - 1/2	1/2 - 1	> 1	Total Plotted
Cortese		1.000	0	0	0	0	NR	0
SWRCY		1.000	0	0	0	0	NR	0
LUST		1.000	0	0	0	0	NR	0
CA FID UST		0.750	0	0	0	0	NR	0
SLIC		1.000	0	0	0	0	NR	0
UST		0.750	0	0	0	0	NR	0
HIST UST		0.750	0	0	0	0	NR	0
AST		0.750	0	0	0	0	NR	0
LIENS		0.500	0	0	0	NR	NR	0
SWEEPS UST		0.750	0	0	0	0	NR	0
CHMIRS		0.500	0	0	0	NR	NR	0
Notify 65		1.500	0	0	0	0	0	0
DEED		1.000	0	0	0	0	NR	0
VCP		1.000	0	0	0	0	NR	0
DRYCLEANERS		0.750	0	0	0	0	NR	0
WIP		0.750	0	0	0	0	NR	0
CDL		0.500	0	0	1	NR	NR	1
San Diego Co. HMDM		0.500	0	0	0	NR	NR	0
RESPONSE		1.500	0	0	0	0	0	0
HAZNET		0.500	0	0	0	NR	NR	0
EMI		0.500	0	0	0	NR	NR	0
SAN DIEGO CO. SAM		1.000	0	0	0	0	NR	0
HAULERS		0.500	0	0	0	NR	NR	0
ENVIROSTOR		1.500	0	0	0	0	0	0
<b><u>TRIBAL RECORDS</u></b>								
INDIAN RESERV		1.500	0	0	1	0	0	1
INDIAN LUST		1.000	0	0	0	0	NR	0
INDIAN UST		0.750	0	0	0	0	NR	0
<b><u>EDR PROPRIETARY RECORDS</u></b>								
Manufactured Gas Plants		1.500	0	0	0	0	0	0

**NOTES:**

TP = Target Property

NR = Not Requested at this Search Distance

Sites may be listed in more than one database

MAP FINDINGS

Map ID  
 Direction  
 Distance  
 Distance (ft.)  
 Elevation

Site

Database(s)

EDR ID Number  
 EPA ID Number

**IND RES**  
**Region**  
**North**  
**1/4-1/2**  
**2448 ft.**

**VIEJAS INDIAN RESERVATION**  
**VIEJAS INDIAN RESERVATION (County), CA**

**INDIAN RESERV**

**CIND100565**  
**N/A**

INDIAN RESERV:

Feature: Indian Reservation  
 Name: Viejas Indian Reservation  
 Agency: BIA  
 State: CA

**1**  
**North**  
**1/4-1/2**  
**2141 ft.**

**1436 CASA DE ROCA WAY**  
**ALPINE, CA 91901**

**CDL S107528626**  
**N/A**

**Relative:**  
**Lower**

CDL:

Facility ID: 200409001  
 Date: 2004-09-01 00:00:00  
 Lab Type: Illegal Drug Lab (L) - location where an illegal drug lab was operated or drug lab equipment and/or materials were stored.

**Actual:**  
**2565 ft.**

## ORPHAN SUMMARY

City	EDR ID	Site Name	Site Address	Zip	Database(s)
ALPINE	S108540732	D&D SMALL ENGINE DBA ALPINE SAW &	2226 ALPINE BLVD STE 3	91901	CLEANERS
ALPINE	S103636034	NANCYS CLEANERS	1730 ALPINE BLVD SUITE 104	91901	HAZNET, CLEANERS
ALPINE	S108216588	PECORARO PAINTING INC	1B VIEJAS GRADE RD	91901	HAZNET
SAN DIEGO	S100734157	KUSI TV MCKINNON BROADCASTING	12197 ROUTE 94		HAZNET
SAN DIEGO	S103975274	LORETTA HODGES	HARBOR ISLAND MARINA CORTEZ		HAZNET, CHMIRS
SAN DIEGO	S103341990	HAZARD CTR DR EXT CONST GWE	HAZ CTR DR AT HWY 163		CA WDS
SAN DIEGO	S103679463	COUNTY OF SAN DIEGO PUBLIC WORKS	OLD HWY 395 KEYES CANYON CREEK		HAZNET
SAN DIEGO	S105155660	MISSION VALLEY DISPOSAL AREA	TEXAS ST/HWY 8		SWF/LF
ALPINE	S104566324	VIEJAS CASINO AND TURF CLUB	VIEJAS INDIAN RESERVATION	91901	HAZNET
SAN DIEGO	2003644636	32ND ST PIER 3 SOUTH SIDE	32ND ST PIER 3 SOUTH SIDE		ERNS
SAN DIEGO	1005440860	38TH AND QUINCE STREET	38TH AND QUINCE STREET		CERCLIS, FINDS
SAN DIEGO	S105155665	MURPHY-SHEPARD CANYON LANDFILL	TB 46-A6		SWF/LF
SAN DIEGO	S105155664	MURRAY RIDGE BURNSITE	TB 53-D4 ADJ MURRAY RIDGE PK		SWF/LF
SAN DIEGO	S105155656	FAIRMOUNT BURNSITE	TB 60-C6 FAIRMONT/FEDERAL		SWF/LF
SAN DIEGO	S105155672	SAN YSIDRO BURNSITE	TB 72-B6 OTAY MESA RD		SWF/LF
SAN DIEGO	S105155662	MTS-PORT DISTRICT SITE	8TH-12TH ALONG HARBOR DR		SWF/LF
SAN DIEGO	S105155682	MOTHER-A-LAND (SAN DIEGO SITE)	405 ALTA		SWF/LF
SAN DIEGO	S100832811	USN-SUBASE/USCG MOORINGS	BALLAST POINT CT		CHMIRS, San Diego Co. HMMD
SAN DIEGO	2000541746	BETWEEN PIER 2 AND 3	BETWEEN PIER 2 AND 3		ERNS
SAN DIEGO	S105155659	KELLY STREET BURNSITE	6500 BLOCK KELLY ST		SWF/LF

# GOVERNMENT RECORDS SEARCHED / DATA CURRENCY TRACKING

To maintain currency of the following federal and state databases, EDR contacts the appropriate governmental agency on a monthly or quarterly basis, as required.

**Number of Days to Update:** Provides confirmation that EDR is reporting records that have been updated within 90 days from the date the government agency made the information available to the public.

## **FEDERAL RECORDS**

### **NPL: National Priority List**

National Priorities List (Superfund). The NPL is a subset of CERCLIS and identifies over 1,200 sites for priority cleanup under the Superfund Program. NPL sites may encompass relatively large areas. As such, EDR provides polygon coverage for over 1,000 NPL site boundaries produced by EPA's Environmental Photographic Interpretation Center (EPIC) and regional EPA offices.

Date of Government Version: 07/18/2007	Source: EPA
Date Data Arrived at EDR: 08/03/2007	Telephone: N/A
Date Made Active in Reports: 08/29/2007	Last EDR Contact: 07/31/2007
Number of Days to Update: 26	Next Scheduled EDR Contact: 10/29/2007
	Data Release Frequency: Quarterly

### **NPL Site Boundaries**

Sources:

EPA's Environmental Photographic Interpretation Center (EPIC)  
Telephone: 202-564-7333

EPA Region 1  
Telephone 617-918-1143

EPA Region 6  
Telephone: 214-655-6659

EPA Region 3  
Telephone 215-814-5418

EPA Region 7  
Telephone: 913-551-7247

EPA Region 4  
Telephone 404-562-8033

EPA Region 8  
Telephone: 303-312-6774

EPA Region 5  
Telephone 312-886-6686

EPA Region 9  
Telephone: 415-947-4246

EPA Region 10  
Telephone 206-553-8665

### **Proposed NPL: Proposed National Priority List Sites**

A site that has been proposed for listing on the National Priorities List through the issuance of a proposed rule in the Federal Register. EPA then accepts public comments on the site, responds to the comments, and places on the NPL those sites that continue to meet the requirements for listing.

Date of Government Version: 08/09/2007	Source: EPA
Date Data Arrived at EDR: 09/05/2007	Telephone: N/A
Date Made Active in Reports: 10/11/2007	Last EDR Contact: 08/31/2007
Number of Days to Update: 36	Next Scheduled EDR Contact: 10/29/2007
	Data Release Frequency: Quarterly

### **DELISTED NPL: National Priority List Deletions**

The National Oil and Hazardous Substances Pollution Contingency Plan (NCP) establishes the criteria that the EPA uses to delete sites from the NPL. In accordance with 40 CFR 300.425.(e), sites may be deleted from the NPL where no further response is appropriate.

Date of Government Version: 08/27/2007	Source: EPA
Date Data Arrived at EDR: 08/29/2007	Telephone: N/A
Date Made Active in Reports: 10/11/2007	Last EDR Contact: 08/29/2007
Number of Days to Update: 43	Next Scheduled EDR Contact: 10/29/2007
	Data Release Frequency: Quarterly

# GOVERNMENT RECORDS SEARCHED / DATA CURRENCY TRACKING

## **NPL LIENS:** Federal Superfund Liens

Federal Superfund Liens. Under the authority granted the USEPA by CERCLA of 1980, the USEPA has the authority to file liens against real property in order to recover remedial action expenditures or when the property owner received notification of potential liability. USEPA compiles a listing of filed notices of Superfund Liens.

Date of Government Version: 10/15/1991	Source: EPA
Date Data Arrived at EDR: 02/02/1994	Telephone: 202-564-4267
Date Made Active in Reports: 03/30/1994	Last EDR Contact: 08/20/2007
Number of Days to Update: 56	Next Scheduled EDR Contact: 11/19/2007
	Data Release Frequency: No Update Planned

## **CERCLIS:** Comprehensive Environmental Response, Compensation, and Liability Information System

CERCLIS contains data on potentially hazardous waste sites that have been reported to the USEPA by states, municipalities, private companies and private persons, pursuant to Section 103 of the Comprehensive Environmental Response, Compensation, and Liability Act (CERCLA). CERCLIS contains sites which are either proposed to or on the National Priorities List (NPL) and sites which are in the screening and assessment phase for possible inclusion on the NPL.

Date of Government Version: 04/23/2007	Source: EPA
Date Data Arrived at EDR: 06/20/2007	Telephone: 703-412-9810
Date Made Active in Reports: 08/29/2007	Last EDR Contact: 09/19/2007
Number of Days to Update: 70	Next Scheduled EDR Contact: 12/17/2007
	Data Release Frequency: Quarterly

## **CERCLIS-NFRAP:** CERCLIS No Further Remedial Action Planned

Archived sites are sites that have been removed and archived from the inventory of CERCLIS sites. Archived status indicates that, to the best of EPA's knowledge, assessment at a site has been completed and that EPA has determined no further steps will be taken to list this site on the National Priorities List (NPL), unless information indicates this decision was not appropriate or other considerations require a recommendation for listing at a later time. This decision does not necessarily mean that there is no hazard associated with a given site; it only means that, based upon available information, the location is not judged to be a potential NPL site.

Date of Government Version: 06/21/2007	Source: EPA
Date Data Arrived at EDR: 07/23/2007	Telephone: 703-412-9810
Date Made Active in Reports: 08/29/2007	Last EDR Contact: 09/17/2007
Number of Days to Update: 37	Next Scheduled EDR Contact: 12/17/2007
	Data Release Frequency: Quarterly

## **CORRACTS:** Corrective Action Report

CORRACTS identifies hazardous waste handlers with RCRA corrective action activity.

Date of Government Version: 06/26/2007	Source: EPA
Date Data Arrived at EDR: 08/08/2007	Telephone: 800-424-9346
Date Made Active in Reports: 08/29/2007	Last EDR Contact: 09/04/2007
Number of Days to Update: 21	Next Scheduled EDR Contact: 12/03/2007
	Data Release Frequency: Quarterly

## **RCRA:** Resource Conservation and Recovery Act Information

# GOVERNMENT RECORDS SEARCHED / DATA CURRENCY TRACKING

RCRAInfo is EPA's comprehensive information system, providing access to data supporting the Resource Conservation and Recovery Act (RCRA) of 1976 and the Hazardous and Solid Waste Amendments (HSWA) of 1984. RCRAInfo replaces the data recording and reporting abilities of the Resource Conservation and Recovery Information System (RCRIS). The database includes selective information on sites which generate, transport, store, treat and/or dispose of hazardous waste as defined by the Resource Conservation and Recovery Act (RCRA). Conditionally exempt small quantity generators (CESQGs) generate less than 100 kg of hazardous waste, or less than 1 kg of acutely hazardous waste per month. Small quantity generators (SQGs) generate between 100 kg and 1,000 kg of hazardous waste per month. Large quantity generators (LQGs) generate over 1,000 kilograms (kg) of hazardous waste, or over 1 kg of acutely hazardous waste per month. Transporters are individuals or entities that move hazardous waste from the generator off-site to a facility that can recycle, treat, store, or dispose of the waste. TSDFs treat, store, or dispose of the waste.

Date of Government Version: 06/13/2006	Source: EPA
Date Data Arrived at EDR: 06/28/2006	Telephone: (415) 495-8895
Date Made Active in Reports: 08/23/2006	Last EDR Contact: 10/16/2007
Number of Days to Update: 56	Next Scheduled EDR Contact: 01/14/2008
	Data Release Frequency: Quarterly

## **ERNS:** Emergency Response Notification System

Emergency Response Notification System. ERNS records and stores information on reported releases of oil and hazardous substances.

Date of Government Version: 12/31/2006	Source: National Response Center, United States Coast Guard
Date Data Arrived at EDR: 01/24/2007	Telephone: 202-267-2180
Date Made Active in Reports: 03/12/2007	Last EDR Contact: 10/19/2007
Number of Days to Update: 47	Next Scheduled EDR Contact: 01/21/2008
	Data Release Frequency: Annually

## **HMIRS:** Hazardous Materials Information Reporting System

Hazardous Materials Incident Report System. HMIRS contains hazardous material spill incidents reported to DOT.

Date of Government Version: 07/02/2007	Source: U.S. Department of Transportation
Date Data Arrived at EDR: 07/18/2007	Telephone: 202-366-4555
Date Made Active in Reports: 09/18/2007	Last EDR Contact: 10/16/2007
Number of Days to Update: 62	Next Scheduled EDR Contact: 01/14/2008
	Data Release Frequency: Annually

## **US ENG CONTROLS:** Engineering Controls Sites List

A listing of sites with engineering controls in place. Engineering controls include various forms of caps, building foundations, liners, and treatment methods to create pathway elimination for regulated substances to enter environmental media or effect human health.

Date of Government Version: 07/16/2007	Source: Environmental Protection Agency
Date Data Arrived at EDR: 08/03/2007	Telephone: 703-603-8905
Date Made Active in Reports: 10/11/2007	Last EDR Contact: 10/01/2007
Number of Days to Update: 69	Next Scheduled EDR Contact: 12/31/2007
	Data Release Frequency: Varies

## **US INST CONTROL:** Sites with Institutional Controls

A listing of sites with institutional controls in place. Institutional controls include administrative measures, such as groundwater use restrictions, construction restrictions, property use restrictions, and post remediation care requirements intended to prevent exposure to contaminants remaining on site. Deed restrictions are generally required as part of the institutional controls.

Date of Government Version: 07/16/2007	Source: Environmental Protection Agency
Date Data Arrived at EDR: 08/03/2007	Telephone: 703-603-8905
Date Made Active in Reports: 10/11/2007	Last EDR Contact: 10/01/2007
Number of Days to Update: 69	Next Scheduled EDR Contact: 12/31/2007
	Data Release Frequency: Varies



# GOVERNMENT RECORDS SEARCHED / DATA CURRENCY TRACKING

## **DOD:** Department of Defense Sites

This data set consists of federally owned or administered lands, administered by the Department of Defense, that have any area equal to or greater than 640 acres of the United States, Puerto Rico, and the U.S. Virgin Islands.

Date of Government Version: 12/31/2005	Source: USGS
Date Data Arrived at EDR: 11/10/2006	Telephone: 703-692-8801
Date Made Active in Reports: 01/11/2007	Last EDR Contact: 11/09/2007
Number of Days to Update: 62	Next Scheduled EDR Contact: 02/04/2008
	Data Release Frequency: Semi-Annually

## **FUDS:** Formerly Used Defense Sites

The listing includes locations of Formerly Used Defense Sites properties where the US Army Corps of Engineers is actively working or will take necessary cleanup actions.

Date of Government Version: 12/31/2006	Source: U.S. Army Corps of Engineers
Date Data Arrived at EDR: 08/31/2007	Telephone: 202-528-4285
Date Made Active in Reports: 10/11/2007	Last EDR Contact: 10/01/2007
Number of Days to Update: 41	Next Scheduled EDR Contact: 12/31/2007
	Data Release Frequency: Varies

## **US BROWNFIELDS:** A Listing of Brownfields Sites

Included in the listing are brownfields properties addresses by Cooperative Agreement Recipients and brownfields properties addressed by Targeted Brownfields Assessments. Targeted Brownfields Assessments-EPA's Targeted Brownfields Assessments (TBA) program is designed to help states, tribes, and municipalities--especially those without EPA Brownfields Assessment Demonstration Pilots--minimize the uncertainties of contamination often associated with brownfields. Under the TBA program, EPA provides funding and/or technical assistance for environmental assessments at brownfields sites throughout the country. Targeted Brownfields Assessments supplement and work with other efforts under EPA's Brownfields Initiative to promote cleanup and redevelopment of brownfields. Cooperative Agreement Recipients--States, political subdivisions, territories, and Indian tribes become Brownfields Cleanup Revolving Loan Fund (BCRLF) cooperative agreement recipients when they enter into BCRLF cooperative agreements with the U.S. EPA. EPA selects BCRLF cooperative agreement recipients based on a proposal and application process. BCRLF cooperative agreement recipients must use EPA funds provided through BCRLF cooperative agreement for specified brownfields-related cleanup activities.

Date of Government Version: 06/20/2007	Source: Environmental Protection Agency
Date Data Arrived at EDR: 07/09/2007	Telephone: 202-566-2777
Date Made Active in Reports: 08/29/2007	Last EDR Contact: 09/10/2007
Number of Days to Update: 51	Next Scheduled EDR Contact: 12/10/2007
	Data Release Frequency: Semi-Annually

## **CONSENT:** Superfund (CERCLA) Consent Decrees

Major legal settlements that establish responsibility and standards for cleanup at NPL (Superfund) sites. Released periodically by United States District Courts after settlement by parties to litigation matters.

Date of Government Version: 04/13/2007	Source: Department of Justice, Consent Decree Library
Date Data Arrived at EDR: 07/16/2007	Telephone: Varies
Date Made Active in Reports: 08/29/2007	Last EDR Contact: 09/21/2007
Number of Days to Update: 44	Next Scheduled EDR Contact: 01/21/2008
	Data Release Frequency: Varies

## **ROD:** Records Of Decision

Record of Decision. ROD documents mandate a permanent remedy at an NPL (Superfund) site containing technical and health information to aid in the cleanup.

Date of Government Version: 06/08/2007	Source: EPA
Date Data Arrived at EDR: 07/03/2007	Telephone: 703-416-0223
Date Made Active in Reports: 08/29/2007	Last EDR Contact: 11/08/2007
Number of Days to Update: 57	Next Scheduled EDR Contact: 12/31/2007
	Data Release Frequency: Annually

# GOVERNMENT RECORDS SEARCHED / DATA CURRENCY TRACKING

## **UMTRA:** Uranium Mill Tailings Sites

Uranium ore was mined by private companies for federal government use in national defense programs. When the mills shut down, large piles of the sand-like material (mill tailings) remain after uranium has been extracted from the ore. Levels of human exposure to radioactive materials from the piles are low; however, in some cases tailings were used as construction materials before the potential health hazards of the tailings were recognized.

Date of Government Version: 12/31/2005	Source: Department of Energy
Date Data Arrived at EDR: 11/08/2006	Telephone: 505-845-0011
Date Made Active in Reports: 01/29/2007	Last EDR Contact: 09/19/2007
Number of Days to Update: 82	Next Scheduled EDR Contact: 12/17/2007
	Data Release Frequency: Varies

## **ODI:** Open Dump Inventory

An open dump is defined as a disposal facility that does not comply with one or more of the Part 257 or Part 258 Subtitle D Criteria.

Date of Government Version: 06/30/1985	Source: Environmental Protection Agency
Date Data Arrived at EDR: 08/09/2004	Telephone: 800-424-9346
Date Made Active in Reports: 09/17/2004	Last EDR Contact: 06/09/2004
Number of Days to Update: 39	Next Scheduled EDR Contact: N/A
	Data Release Frequency: No Update Planned

## **TRIS:** Toxic Chemical Release Inventory System

Toxic Release Inventory System. TRIS identifies facilities which release toxic chemicals to the air, water and land in reportable quantities under SARA Title III Section 313.

Date of Government Version: 12/31/2005	Source: EPA
Date Data Arrived at EDR: 04/27/2007	Telephone: 202-566-0250
Date Made Active in Reports: 07/05/2007	Last EDR Contact: 09/18/2007
Number of Days to Update: 69	Next Scheduled EDR Contact: 12/17/2007
	Data Release Frequency: Annually

## **TSCA:** Toxic Substances Control Act

Toxic Substances Control Act. TSCA identifies manufacturers and importers of chemical substances included on the TSCA Chemical Substance Inventory list. It includes data on the production volume of these substances by plant site.

Date of Government Version: 12/31/2002	Source: EPA
Date Data Arrived at EDR: 04/14/2006	Telephone: 202-260-5521
Date Made Active in Reports: 05/30/2006	Last EDR Contact: 10/30/2007
Number of Days to Update: 46	Next Scheduled EDR Contact: 01/14/2008
	Data Release Frequency: Every 4 Years

## **FTTS:** FIFRA/ TSCA Tracking System - FIFRA (Federal Insecticide, Fungicide, & Rodenticide Act)/TSCA (Toxic Substances Control Act)

FTTS tracks administrative cases and pesticide enforcement actions and compliance activities related to FIFRA, TSCA and EPCRA (Emergency Planning and Community Right-to-Know Act). To maintain currency, EDR contacts the Agency on a quarterly basis.

Date of Government Version: 07/06/2007	Source: EPA/Office of Prevention, Pesticides and Toxic Substances
Date Data Arrived at EDR: 07/20/2007	Telephone: 202-566-1667
Date Made Active in Reports: 09/18/2007	Last EDR Contact: 09/17/2007
Number of Days to Update: 60	Next Scheduled EDR Contact: 12/17/2007
	Data Release Frequency: Quarterly

## **FTTS INSP:** FIFRA/ TSCA Tracking System - FIFRA (Federal Insecticide, Fungicide, & Rodenticide Act)/TSCA (Toxic Substances Control Act) A listing of FIFRA/TSCA Tracking System (FTTS) inspections and enforcements.

Date of Government Version: 07/06/2007	Source: EPA
Date Data Arrived at EDR: 07/20/2007	Telephone: 202-566-1667
Date Made Active in Reports: 09/18/2007	Last EDR Contact: 09/17/2007
Number of Days to Update: 60	Next Scheduled EDR Contact: 12/17/2007
	Data Release Frequency: Quarterly

# GOVERNMENT RECORDS SEARCHED / DATA CURRENCY TRACKING

## **SSTS:** Section 7 Tracking Systems

Section 7 of the Federal Insecticide, Fungicide and Rodenticide Act, as amended (92 Stat. 829) requires all registered pesticide-producing establishments to submit a report to the Environmental Protection Agency by March 1st each year. Each establishment must report the types and amounts of pesticides, active ingredients and devices being produced, and those having been produced and sold or distributed in the past year.

Date of Government Version: 12/31/2005	Source: EPA
Date Data Arrived at EDR: 03/13/2007	Telephone: 202-564-4203
Date Made Active in Reports: 04/27/2007	Last EDR Contact: 10/15/2007
Number of Days to Update: 45	Next Scheduled EDR Contact: 01/14/2008
	Data Release Frequency: Annually

## **LUCIS:** Land Use Control Information System

LUCIS contains records of land use control information pertaining to the former Navy Base Realignment and Closure properties.

Date of Government Version: 12/09/2005	Source: Department of the Navy
Date Data Arrived at EDR: 12/11/2006	Telephone: 843-820-7326
Date Made Active in Reports: 01/11/2007	Last EDR Contact: 09/12/2007
Number of Days to Update: 31	Next Scheduled EDR Contact: 12/10/2007
	Data Release Frequency: Varies

## **DOT OPS:** Incident and Accident Data

Department of Transportation, Office of Pipeline Safety Incident and Accident data.

Date of Government Version: 08/14/2007	Source: Department of Transportation, Office of Pipeline Safety
Date Data Arrived at EDR: 08/29/2007	Telephone: 202-366-4595
Date Made Active in Reports: 10/11/2007	Last EDR Contact: 08/29/2007
Number of Days to Update: 43	Next Scheduled EDR Contact: 11/26/2007
	Data Release Frequency: Varies

## **ICIS:** Integrated Compliance Information System

The Integrated Compliance Information System (ICIS) supports the information needs of the national enforcement and compliance program as well as the unique needs of the National Pollutant Discharge Elimination System (NPDES) program.

Date of Government Version: 07/27/2007	Source: Environmental Protection Agency
Date Data Arrived at EDR: 08/13/2007	Telephone: 202-564-5088
Date Made Active in Reports: 10/11/2007	Last EDR Contact: 10/15/2007
Number of Days to Update: 59	Next Scheduled EDR Contact: 01/14/2008
	Data Release Frequency: Quarterly

## **DEBRIS REGION 9:** Torres Martinez Reservation Illegal Dump Site Locations

A listing of illegal dump sites location on the Torres Martinez Indian Reservation located in eastern Riverside County and northern Imperial County, California.

Date of Government Version: 07/25/2007	Source: EPA, Region 9
Date Data Arrived at EDR: 07/31/2007	Telephone: 415-972-3336
Date Made Active in Reports: 10/11/2007	Last EDR Contact: 09/24/2007
Number of Days to Update: 72	Next Scheduled EDR Contact: 12/24/2007
	Data Release Frequency: Varies

## **HIST FTTS:** FIFRA/TSCA Tracking System Administrative Case Listing

A complete administrative case listing from the FIFRA/TSCA Tracking System (FTTS) for all ten EPA regions. The information was obtained from the National Compliance Database (NCDB). NCDB supports the implementation of FIFRA (Federal Insecticide, Fungicide, and Rodenticide Act) and TSCA (Toxic Substances Control Act). Some EPA regions are now closing out records. Because of that, and the fact that some EPA regions are not providing EPA Headquarters with updated records, it was decided to create a HIST FTTS database. It included records that may not be included in the newer FTTS database updates. This database is no longer updated.

# GOVERNMENT RECORDS SEARCHED / DATA CURRENCY TRACKING

Date of Government Version: 10/19/2006  
Date Data Arrived at EDR: 03/01/2007  
Date Made Active in Reports: 04/10/2007  
Number of Days to Update: 40

Source: Environmental Protection Agency  
Telephone: 202-564-2501  
Last EDR Contact: 09/17/2007  
Next Scheduled EDR Contact: 12/17/2007  
Data Release Frequency: No Update Planned

## **CDL:** Clandestine Drug Labs

A listing of clandestine drug lab locations. The U.S. Department of Justice ("the Department") provides this web site as a public service. It contains addresses of some locations where law enforcement agencies reported they found chemicals or other items that indicated the presence of either clandestine drug laboratories or dumpsites. In most cases, the source of the entries is not the Department, and the Department has not verified the entry and does not guarantee its accuracy. Members of the public must verify the accuracy of all entries by, for example, contacting local law enforcement and local health departments.

Date of Government Version: 12/01/2006  
Date Data Arrived at EDR: 01/08/2007  
Date Made Active in Reports: 01/11/2007  
Number of Days to Update: 3

Source: Drug Enforcement Administration  
Telephone: 202-307-1000  
Last EDR Contact: 10/02/2007  
Next Scheduled EDR Contact: 12/24/2007  
Data Release Frequency: Quarterly

## **RADINFO:** Radiation Information Database

The Radiation Information Database (RADINFO) contains information about facilities that are regulated by U.S. Environmental Protection Agency (EPA) regulations for radiation and radioactivity.

Date of Government Version: 07/31/2007  
Date Data Arrived at EDR: 08/01/2007  
Date Made Active in Reports: 08/29/2007  
Number of Days to Update: 28

Source: Environmental Protection Agency  
Telephone: 202-343-9775  
Last EDR Contact: 10/31/2007  
Next Scheduled EDR Contact: 01/28/2008  
Data Release Frequency: Quarterly

## **LIENS 2:** CERCLA Lien Information

A Federal CERCLA ('Superfund') lien can exist by operation of law at any site or property at which EPA has spent Superfund monies. These monies are spent to investigate and address releases and threatened releases of contamination. CERCLIS provides information as to the identity of these sites and properties.

Date of Government Version: 03/08/2007  
Date Data Arrived at EDR: 04/12/2007  
Date Made Active in Reports: 05/14/2007  
Number of Days to Update: 32

Source: Environmental Protection Agency  
Telephone: 202-564-6023  
Last EDR Contact: 08/20/2007  
Next Scheduled EDR Contact: 11/19/2007  
Data Release Frequency: Varies

## **PADS:** PCB Activity Database System

PCB Activity Database. PADS Identifies generators, transporters, commercial storers and/or brokers and disposers of PCB's who are required to notify the EPA of such activities.

Date of Government Version: 04/12/2007  
Date Data Arrived at EDR: 06/08/2007  
Date Made Active in Reports: 08/29/2007  
Number of Days to Update: 32

Source: EPA  
Telephone: 202-566-0500  
Last EDR Contact: 08/09/2007  
Next Scheduled EDR Contact: 11/05/2007  
Data Release Frequency: Annually

## **MLTS:** Material Licensing Tracking System

MLTS is maintained by the Nuclear Regulatory Commission and contains a list of approximately 8,100 sites which possess or use radioactive materials and which are subject to NRC licensing requirements. To maintain currency, EDR contacts the Agency on a quarterly basis.

Date of Government Version: 07/09/2007  
Date Data Arrived at EDR: 07/24/2007  
Date Made Active in Reports: 09/18/2007  
Number of Days to Update: 56

Source: Nuclear Regulatory Commission  
Telephone: 301-415-7169  
Last EDR Contact: 10/01/2007  
Next Scheduled EDR Contact: 12/31/2007  
Data Release Frequency: Quarterly

# GOVERNMENT RECORDS SEARCHED / DATA CURRENCY TRACKING

## **MINES:** Mines Master Index File

Contains all mine identification numbers issued for mines active or opened since 1971. The data also includes violation information.

Date of Government Version: 05/09/2007  
Date Data Arrived at EDR: 06/28/2007  
Date Made Active in Reports: 08/29/2007  
Number of Days to Update: 62

Source: Department of Labor, Mine Safety and Health Administration  
Telephone: 303-231-5959  
Last EDR Contact: 09/26/2007  
Next Scheduled EDR Contact: 12/24/2007  
Data Release Frequency: Semi-Annually

## **FINDS:** Facility Index System/Facility Registry System

Facility Index System. FINDS contains both facility information and 'pointers' to other sources that contain more detail. EDR includes the following FINDS databases in this report: PCS (Permit Compliance System), AIRS (Aerometric Information Retrieval System), DOCKET (Enforcement Docket used to manage and track information on civil judicial enforcement cases for all environmental statutes), FURS (Federal Underground Injection Control), C-DOCKET (Criminal Docket System used to track criminal enforcement actions for all environmental statutes), FFIS (Federal Facilities Information System), STATE (State Environmental Laws and Statutes), and PADS (PCB Activity Data System).

Date of Government Version: 07/19/2007  
Date Data Arrived at EDR: 07/25/2007  
Date Made Active in Reports: 09/18/2007  
Number of Days to Update: 55

Source: EPA  
Telephone: (415) 947-8000  
Last EDR Contact: 10/01/2007  
Next Scheduled EDR Contact: 12/31/2007  
Data Release Frequency: Quarterly

## **RAATS:** RCRA Administrative Action Tracking System

RCRA Administration Action Tracking System. RAATS contains records based on enforcement actions issued under RCRA pertaining to major violators and includes administrative and civil actions brought by the EPA. For administration actions after September 30, 1995, data entry in the RAATS database was discontinued. EPA will retain a copy of the database for historical records. It was necessary to terminate RAATS because a decrease in agency resources made it impossible to continue to update the information contained in the database.

Date of Government Version: 04/17/1995  
Date Data Arrived at EDR: 07/03/1995  
Date Made Active in Reports: 08/07/1995  
Number of Days to Update: 35

Source: EPA  
Telephone: 202-564-4104  
Last EDR Contact: 08/31/2007  
Next Scheduled EDR Contact: 12/03/2007  
Data Release Frequency: No Update Planned

## **BRS:** Biennial Reporting System

The Biennial Reporting System is a national system administered by the EPA that collects data on the generation and management of hazardous waste. BRS captures detailed data from two groups: Large Quantity Generators (LQG) and Treatment, Storage, and Disposal Facilities.

Date of Government Version: 12/31/2005  
Date Data Arrived at EDR: 03/06/2007  
Date Made Active in Reports: 04/13/2007  
Number of Days to Update: 38

Source: EPA/NTIS  
Telephone: 800-424-9346  
Last EDR Contact: 09/12/2007  
Next Scheduled EDR Contact: 12/10/2007  
Data Release Frequency: Biennially

## **USGS WATER WELLS:** National Water Information System (NWIS)

This database consists of well records in the United States. Available site descriptive information includes well location information (latitude and longitude, well depth, site use, water use, and aquifer).

Date of Government Version: 03/25/2005  
Date Data Arrived at EDR: 03/25/2005  
Date Made Active in Reports: N/A  
Number of Days to Update: 0

Source: USGS  
Telephone: N/A  
Last EDR Contact: 03/25/2005  
Next Scheduled EDR Contact: N/A  
Data Release Frequency: N/A

## **PWS:** Public Water System Data

This Safe Drinking Water Information System (SDWIS) file contains public water systems name and address, population served and the primary source of water

# GOVERNMENT RECORDS SEARCHED / DATA CURRENCY TRACKING

Date of Government Version: 02/24/2000  
Date Data Arrived at EDR: 04/27/2005  
Date Made Active in Reports: N/A  
Number of Days to Update: 0

Source: EPA  
Telephone: N/A  
Last EDR Contact: 08/20/2007  
Next Scheduled EDR Contact: 11/19/2007  
Data Release Frequency: N/A

## STATE AND LOCAL RECORDS

### **HIST CAL-SITES:** Calsites Database

The Calsites database contains potential or confirmed hazardous substance release properties. In 1996, California EPA reevaluated and significantly reduced the number of sites in the Calsites database. No longer updated by the state agency. It has been replaced by ENVIROSTOR.

Date of Government Version: 08/08/2005  
Date Data Arrived at EDR: 08/03/2006  
Date Made Active in Reports: 08/24/2006  
Number of Days to Update: 21

Source: Department of Toxic Substance Control  
Telephone: 916-323-3400  
Last EDR Contact: 08/27/2007  
Next Scheduled EDR Contact: 11/26/2007  
Data Release Frequency: No Update Planned

### **CA BOND EXP. PLAN:** Bond Expenditure Plan

Department of Health Services developed a site-specific expenditure plan as the basis for an appropriation of Hazardous Substance Cleanup Bond Act funds. It is not updated.

Date of Government Version: 01/01/1989  
Date Data Arrived at EDR: 07/27/1994  
Date Made Active in Reports: 08/02/1994  
Number of Days to Update: 6

Source: Department of Health Services  
Telephone: 916-255-2118  
Last EDR Contact: 05/31/1994  
Next Scheduled EDR Contact: N/A  
Data Release Frequency: No Update Planned

### **SCH:** School Property Evaluation Program

This category contains proposed and existing school sites that are being evaluated by DTSC for possible hazardous materials contamination. In some cases, these properties may be listed in the CalSites category depending on the level of threat to public health and safety or the environment they pose.

Date of Government Version: 08/28/2007  
Date Data Arrived at EDR: 08/29/2007  
Date Made Active in Reports: 09/26/2007  
Number of Days to Update: 28

Source: Department of Toxic Substances Control  
Telephone: 916-323-3400  
Last EDR Contact: 08/29/2007  
Next Scheduled EDR Contact: 11/26/2007  
Data Release Frequency: Quarterly

### **TOXIC PITS:** Toxic Pits Cleanup Act Sites

Toxic PITS Cleanup Act Sites. TOXIC PITS identifies sites suspected of containing hazardous substances where cleanup has not yet been completed.

Date of Government Version: 07/01/1995  
Date Data Arrived at EDR: 08/30/1995  
Date Made Active in Reports: 09/26/1995  
Number of Days to Update: 27

Source: State Water Resources Control Board  
Telephone: 916-227-4364  
Last EDR Contact: 10/26/2007  
Next Scheduled EDR Contact: 01/28/2008  
Data Release Frequency: No Update Planned

### **SWF/LF (SWIS):** Solid Waste Information System

Active, Closed and Inactive Landfills. SWF/LF records typically contain an inventory of solid waste disposal facilities or landfills. These may be active or inactive facilities or open dumps that failed to meet RCRA Section 4004 criteria for solid waste landfills or disposal sites.

Date of Government Version: 09/10/2007  
Date Data Arrived at EDR: 09/12/2007  
Date Made Active in Reports: 09/28/2007  
Number of Days to Update: 16

Source: Integrated Waste Management Board  
Telephone: 916-341-6320  
Last EDR Contact: 09/12/2007  
Next Scheduled EDR Contact: 12/10/2007  
Data Release Frequency: Quarterly

# GOVERNMENT RECORDS SEARCHED / DATA CURRENCY TRACKING

## **WMUDS/SWAT:** Waste Management Unit Database

Waste Management Unit Database System. WMUDS is used by the State Water Resources Control Board staff and the Regional Water Quality Control Boards for program tracking and inventory of waste management units. WMUDS is composed of the following databases: Facility Information, Scheduled Inspections Information, Waste Management Unit Information, SWAT Program Information, SWAT Report Summary Information, SWAT Report Summary Data, Chapter 15 (formerly Subchapter 15) Information, Chapter 15 Monitoring Parameters, TPCA Program Information, RCRA Program Information, Closure Information, and Interested Parties Information.

Date of Government Version: 04/01/2000	Source: State Water Resources Control Board
Date Data Arrived at EDR: 04/10/2000	Telephone: 916-227-4448
Date Made Active in Reports: 05/10/2000	Last EDR Contact: 09/04/2007
Number of Days to Update: 30	Next Scheduled EDR Contact: 12/03/2007
	Data Release Frequency: Quarterly

## **CA WDS:** Waste Discharge System

Sites which have been issued waste discharge requirements.

Date of Government Version: 06/19/2007	Source: State Water Resources Control Board
Date Data Arrived at EDR: 06/20/2007	Telephone: 916-341-5227
Date Made Active in Reports: 06/29/2007	Last EDR Contact: 09/17/2007
Number of Days to Update: 9	Next Scheduled EDR Contact: 12/17/2007
	Data Release Frequency: Quarterly

## **CORTESE:** "Cortese" Hazardous Waste & Substances Sites List

The sites for the list are designated by the State Water Resource Control Board (LUST), the Integrated Waste Board (SWF/LS), and the Department of Toxic Substances Control (Cal-Sites). This listing is no longer updated by the state agency.

Date of Government Version: 04/01/2001	Source: CAL EPA/Office of Emergency Information
Date Data Arrived at EDR: 05/29/2001	Telephone: 916-323-3400
Date Made Active in Reports: 07/26/2001	Last EDR Contact: 10/19/2007
Number of Days to Update: 58	Next Scheduled EDR Contact: 01/21/2008
	Data Release Frequency: No Update Planned

## **SWRCY:** Recycler Database

A listing of recycling facilities in California.

Date of Government Version: 10/09/2007	Source: Department of Conservation
Date Data Arrived at EDR: 10/11/2007	Telephone: 916-323-3836
Date Made Active in Reports: 11/07/2007	Last EDR Contact: 10/11/2007
Number of Days to Update: 27	Next Scheduled EDR Contact: 01/07/2008
	Data Release Frequency: Quarterly

## **LUST REG 9:** Leaking Underground Storage Tank Report

Orange, Riverside, San Diego counties. For more current information, please refer to the State Water Resources Control Board's LUST database.

Date of Government Version: 03/01/2001	Source: California Regional Water Quality Control Board San Diego Region (9)
Date Data Arrived at EDR: 04/23/2001	Telephone: 858-637-5595
Date Made Active in Reports: 05/21/2001	Last EDR Contact: 10/15/2007
Number of Days to Update: 28	Next Scheduled EDR Contact: 01/14/2008
	Data Release Frequency: No Update Planned

## **LUST REG 8:** Leaking Underground Storage Tanks

California Regional Water Quality Control Board Santa Ana Region (8). For more current information, please refer to the State Water Resources Control Board's LUST database.

Date of Government Version: 02/14/2005	Source: California Regional Water Quality Control Board Santa Ana Region (8)
Date Data Arrived at EDR: 02/15/2005	Telephone: 909-782-4496
Date Made Active in Reports: 03/28/2005	Last EDR Contact: 11/05/2007
Number of Days to Update: 41	Next Scheduled EDR Contact: 02/04/2008
	Data Release Frequency: Varies

# GOVERNMENT RECORDS SEARCHED / DATA CURRENCY TRACKING

## **LUST REG 6V:** Leaking Underground Storage Tank Case Listing

Leaking Underground Storage Tank locations. Inyo, Kern, Los Angeles, Mono, San Bernardino counties.

Date of Government Version: 06/07/2005  
Date Data Arrived at EDR: 06/07/2005  
Date Made Active in Reports: 06/29/2005  
Number of Days to Update: 22

Source: California Regional Water Quality Control Board Victorville Branch Office (6)  
Telephone: 760-241-7365  
Last EDR Contact: 10/01/2007  
Next Scheduled EDR Contact: 12/31/2007  
Data Release Frequency: No Update Planned

## **LUST REG 6L:** Leaking Underground Storage Tank Case Listing

For more current information, please refer to the State Water Resources Control Board's LUST database.

Date of Government Version: 09/09/2003  
Date Data Arrived at EDR: 09/10/2003  
Date Made Active in Reports: 10/07/2003  
Number of Days to Update: 27

Source: California Regional Water Quality Control Board Lahontan Region (6)  
Telephone: 530-542-5572  
Last EDR Contact: 09/04/2007  
Next Scheduled EDR Contact: 12/03/2007  
Data Release Frequency: No Update Planned

## **LUST REG 5:** Leaking Underground Storage Tank Database

Leaking Underground Storage Tank locations. Alameda, Alpine, Amador, Butte, Colusa, Contra Costa, Calveras, El Dorado, Fresno, Glenn, Kern, Kings, Lake, Lassen, Madera, Mariposa, Merced, Modoc, Napa, Nevada, Placer, Plumas, Sacramento, San Joaquin, Shasta, Solano, Stanislaus, Sutter, Tehama, Tulare, Tuolumne, Yolo, Yuba counties.

Date of Government Version: 07/01/2007  
Date Data Arrived at EDR: 08/01/2007  
Date Made Active in Reports: 08/09/2007  
Number of Days to Update: 8

Source: California Regional Water Quality Control Board Central Valley Region (5)  
Telephone: 916-464-4834  
Last EDR Contact: 11/07/2007  
Next Scheduled EDR Contact: 12/31/2007  
Data Release Frequency: Quarterly

## **LUST REG 4:** Underground Storage Tank Leak List

Los Angeles, Ventura counties. For more current information, please refer to the State Water Resources Control Board's LUST database.

Date of Government Version: 09/07/2004  
Date Data Arrived at EDR: 09/07/2004  
Date Made Active in Reports: 10/12/2004  
Number of Days to Update: 35

Source: California Regional Water Quality Control Board Los Angeles Region (4)  
Telephone: 213-576-6710  
Last EDR Contact: 09/24/2007  
Next Scheduled EDR Contact: 12/24/2007  
Data Release Frequency: No Update Planned

## **LUST REG 3:** Leaking Underground Storage Tank Database

Leaking Underground Storage Tank locations. Monterey, San Benito, San Luis Obispo, Santa Barbara, Santa Cruz counties.

Date of Government Version: 05/19/2003  
Date Data Arrived at EDR: 05/19/2003  
Date Made Active in Reports: 06/02/2003  
Number of Days to Update: 14

Source: California Regional Water Quality Control Board Central Coast Region (3)  
Telephone: 805-542-4786  
Last EDR Contact: 11/13/2007  
Next Scheduled EDR Contact: 02/11/2008  
Data Release Frequency: No Update Planned

## **LUST REG 2:** Fuel Leak List

Leaking Underground Storage Tank locations. Alameda, Contra Costa, Marin, Napa, San Francisco, San Mateo, Santa Clara, Solano, Sonoma counties.

Date of Government Version: 09/30/2004  
Date Data Arrived at EDR: 10/20/2004  
Date Made Active in Reports: 11/19/2004  
Number of Days to Update: 30

Source: California Regional Water Quality Control Board San Francisco Bay Region (2)  
Telephone: 510-622-2433  
Last EDR Contact: 10/09/2007  
Next Scheduled EDR Contact: 01/07/2008  
Data Release Frequency: Quarterly

## **LUST REG 1:** Active Toxic Site Investigation

Del Norte, Humboldt, Lake, Mendocino, Modoc, Siskiyou, Sonoma, Trinity counties. For more current information, please refer to the State Water Resources Control Board's LUST database.



# GOVERNMENT RECORDS SEARCHED / DATA CURRENCY TRACKING

Date of Government Version: 02/01/2001  
Date Data Arrived at EDR: 02/28/2001  
Date Made Active in Reports: 03/29/2001  
Number of Days to Update: 29

Source: California Regional Water Quality Control Board North Coast (1)  
Telephone: 707-570-3769  
Last EDR Contact: 08/20/2007  
Next Scheduled EDR Contact: 11/19/2007  
Data Release Frequency: No Update Planned

## **LUST:** Geotracker's Leaking Underground Fuel Tank Report

Leaking Underground Storage Tank Incident Reports. LUST records contain an inventory of reported leaking underground storage tank incidents. Not all states maintain these records, and the information stored varies by state. For more information on a particular leaking underground storage tank sites, please contact the appropriate regulatory agency.

Date of Government Version: 10/10/2007  
Date Data Arrived at EDR: 10/11/2007  
Date Made Active in Reports: 11/07/2007  
Number of Days to Update: 27

Source: State Water Resources Control Board  
Telephone: see region list  
Last EDR Contact: 10/11/2007  
Next Scheduled EDR Contact: 01/07/2008  
Data Release Frequency: Quarterly

## **LUST REG 7:** Leaking Underground Storage Tank Case Listing

Leaking Underground Storage Tank locations. Imperial, Riverside, San Diego, Santa Barbara counties.

Date of Government Version: 02/26/2004  
Date Data Arrived at EDR: 02/26/2004  
Date Made Active in Reports: 03/24/2004  
Number of Days to Update: 27

Source: California Regional Water Quality Control Board Colorado River Basin Region (7)  
Telephone: 760-776-8943  
Last EDR Contact: 08/20/2007  
Next Scheduled EDR Contact: 11/19/2007  
Data Release Frequency: No Update Planned

## **CA FID UST:** Facility Inventory Database

The Facility Inventory Database (FID) contains a historical listing of active and inactive underground storage tank locations from the State Water Resource Control Board. Refer to local/county source for current data.

Date of Government Version: 10/31/1994  
Date Data Arrived at EDR: 09/05/1995  
Date Made Active in Reports: 09/29/1995  
Number of Days to Update: 24

Source: California Environmental Protection Agency  
Telephone: 916-341-5851  
Last EDR Contact: 12/28/1998  
Next Scheduled EDR Contact: N/A  
Data Release Frequency: No Update Planned

## **SLIC:** Statewide SLIC Cases

The SLIC (Spills, Leaks, Investigations and Cleanup) program is designed to protect and restore water quality from spills, leaks, and similar discharges.

Date of Government Version: 10/10/2007  
Date Data Arrived at EDR: 10/11/2007  
Date Made Active in Reports: 11/07/2007  
Number of Days to Update: 27

Source: State Water Resources Control Board  
Telephone: 866-480-1028  
Last EDR Contact: 10/11/2007  
Next Scheduled EDR Contact: 01/07/2008  
Data Release Frequency: Varies

## **SLIC REG 1:** Active Toxic Site Investigations

The SLIC (Spills, Leaks, Investigations and Cleanup) program is designed to protect and restore water quality from spills, leaks, and similar discharges.

Date of Government Version: 04/03/2003  
Date Data Arrived at EDR: 04/07/2003  
Date Made Active in Reports: 04/25/2003  
Number of Days to Update: 18

Source: California Regional Water Quality Control Board, North Coast Region (1)  
Telephone: 707-576-2220  
Last EDR Contact: 08/20/2007  
Next Scheduled EDR Contact: 11/19/2007  
Data Release Frequency: No Update Planned

## **SLIC REG 2:** Spills, Leaks, Investigation & Cleanup Cost Recovery Listing

The SLIC (Spills, Leaks, Investigations and Cleanup) program is designed to protect and restore water quality from spills, leaks, and similar discharges.

# GOVERNMENT RECORDS SEARCHED / DATA CURRENCY TRACKING

Date of Government Version: 09/30/2004  
Date Data Arrived at EDR: 10/20/2004  
Date Made Active in Reports: 11/19/2004  
Number of Days to Update: 30

Source: Regional Water Quality Control Board San Francisco Bay Region (2)  
Telephone: 510-286-0457  
Last EDR Contact: 10/09/2007  
Next Scheduled EDR Contact: 01/07/2008  
Data Release Frequency: Quarterly

## **SLIC REG 3:** Spills, Leaks, Investigation & Cleanup Cost Recovery Listing

The SLIC (Spills, Leaks, Investigations and Cleanup) program is designed to protect and restore water quality from spills, leaks, and similar discharges.

Date of Government Version: 05/18/2006  
Date Data Arrived at EDR: 05/18/2006  
Date Made Active in Reports: 06/15/2006  
Number of Days to Update: 28

Source: California Regional Water Quality Control Board Central Coast Region (3)  
Telephone: 805-549-3147  
Last EDR Contact: 11/13/2007  
Next Scheduled EDR Contact: 02/11/2008  
Data Release Frequency: Semi-Annually

## **SLIC REG 4:** Spills, Leaks, Investigation & Cleanup Cost Recovery Listing

The SLIC (Spills, Leaks, Investigations and Cleanup) program is designed to protect and restore water quality from spills, leaks, and similar discharges.

Date of Government Version: 11/17/2004  
Date Data Arrived at EDR: 11/18/2004  
Date Made Active in Reports: 01/04/2005  
Number of Days to Update: 47

Source: Region Water Quality Control Board Los Angeles Region (4)  
Telephone: 213-576-6600  
Last EDR Contact: 10/19/2007  
Next Scheduled EDR Contact: 01/21/2008  
Data Release Frequency: Varies

## **SLIC REG 5:** Spills, Leaks, Investigation & Cleanup Cost Recovery Listing

The SLIC (Spills, Leaks, Investigations and Cleanup) program is designed to protect and restore water quality from spills, leaks, and similar discharges.

Date of Government Version: 04/01/2005  
Date Data Arrived at EDR: 04/05/2005  
Date Made Active in Reports: 04/21/2005  
Number of Days to Update: 16

Source: Regional Water Quality Control Board Central Valley Region (5)  
Telephone: 916-464-3291  
Last EDR Contact: 10/01/2007  
Next Scheduled EDR Contact: 12/31/2007  
Data Release Frequency: Semi-Annually

## **SLIC REG 6V:** Spills, Leaks, Investigation & Cleanup Cost Recovery Listing

The SLIC (Spills, Leaks, Investigations and Cleanup) program is designed to protect and restore water quality from spills, leaks, and similar discharges.

Date of Government Version: 05/24/2005  
Date Data Arrived at EDR: 05/25/2005  
Date Made Active in Reports: 06/16/2005  
Number of Days to Update: 22

Source: Regional Water Quality Control Board, Victorville Branch  
Telephone: 619-241-6583  
Last EDR Contact: 10/01/2007  
Next Scheduled EDR Contact: 12/31/2007  
Data Release Frequency: Semi-Annually

## **SLIC REG 6L:** SLIC Sites

The SLIC (Spills, Leaks, Investigations and Cleanup) program is designed to protect and restore water quality from spills, leaks, and similar discharges.

Date of Government Version: 09/07/2004  
Date Data Arrived at EDR: 09/07/2004  
Date Made Active in Reports: 10/12/2004  
Number of Days to Update: 35

Source: California Regional Water Quality Control Board, Lahontan Region  
Telephone: 530-542-5574  
Last EDR Contact: 09/04/2007  
Next Scheduled EDR Contact: 12/03/2007  
Data Release Frequency: No Update Planned

## **SLIC REG 7:** SLIC List

The SLIC (Spills, Leaks, Investigations and Cleanup) program is designed to protect and restore water quality from spills, leaks, and similar discharges.

# GOVERNMENT RECORDS SEARCHED / DATA CURRENCY TRACKING

Date of Government Version: 11/24/2004  
Date Data Arrived at EDR: 11/29/2004  
Date Made Active in Reports: 01/04/2005  
Number of Days to Update: 36

Source: California Regional Quality Control Board, Colorado River Basin Region  
Telephone: 760-346-7491  
Last EDR Contact: 08/20/2007  
Next Scheduled EDR Contact: 11/19/2007  
Data Release Frequency: No Update Planned

## **SLIC REG 8:** Spills, Leaks, Investigation & Cleanup Cost Recovery Listing

The SLIC (Spills, Leaks, Investigations and Cleanup) program is designed to protect and restore water quality from spills, leaks, and similar discharges.

Date of Government Version: 10/02/2007  
Date Data Arrived at EDR: 10/03/2007  
Date Made Active in Reports: 11/07/2007  
Number of Days to Update: 35

Source: California Region Water Quality Control Board Santa Ana Region (8)  
Telephone: 951-782-3298  
Last EDR Contact: 10/01/2007  
Next Scheduled EDR Contact: 12/31/2007  
Data Release Frequency: Semi-Annually

## **SLIC REG 9:** Spills, Leaks, Investigation & Cleanup Cost Recovery Listing

The SLIC (Spills, Leaks, Investigations and Cleanup) program is designed to protect and restore water quality from spills, leaks, and similar discharges.

Date of Government Version: 09/10/2007  
Date Data Arrived at EDR: 09/11/2007  
Date Made Active in Reports: 09/28/2007  
Number of Days to Update: 17

Source: California Regional Water Quality Control Board San Diego Region (9)  
Telephone: 858-467-2980  
Last EDR Contact: 09/10/2007  
Next Scheduled EDR Contact: 11/26/2007  
Data Release Frequency: Annually

## **UST:** Active UST Facilities

Active UST facilities gathered from the local regulatory agencies

Date of Government Version: 10/10/2007  
Date Data Arrived at EDR: 10/11/2007  
Date Made Active in Reports: 11/01/2007  
Number of Days to Update: 21

Source: SWRCB  
Telephone: 916-480-1028  
Last EDR Contact: 10/11/2007  
Next Scheduled EDR Contact: 01/07/2008  
Data Release Frequency: Semi-Annually

## **UST MENDOCINO:** Mendocino County UST Database

A listing of underground storage tank locations in Mendocino County.

Date of Government Version: 09/25/2007  
Date Data Arrived at EDR: 09/25/2007  
Date Made Active in Reports: 11/01/2007  
Number of Days to Update: 37

Source: Department of Public Health  
Telephone: 707-463-4466  
Last EDR Contact: 09/24/2007  
Next Scheduled EDR Contact: 12/24/2007  
Data Release Frequency: Varies

## **HIST UST:** Hazardous Substance Storage Container Database

The Hazardous Substance Storage Container Database is a historical listing of UST sites. Refer to local/county source for current data.

Date of Government Version: 10/15/1990  
Date Data Arrived at EDR: 01/25/1991  
Date Made Active in Reports: 02/12/1991  
Number of Days to Update: 18

Source: State Water Resources Control Board  
Telephone: 916-341-5851  
Last EDR Contact: 07/26/2001  
Next Scheduled EDR Contact: N/A  
Data Release Frequency: No Update Planned

## **LIENS:** Environmental Liens Listing

A listing of property locations with environmental liens for California where DTSC is a lien holder.

Date of Government Version: 08/27/2007  
Date Data Arrived at EDR: 08/28/2007  
Date Made Active in Reports: 09/26/2007  
Number of Days to Update: 29

Source: Department of Toxic Substances Control  
Telephone: 916-323-3400  
Last EDR Contact: 11/05/2007  
Next Scheduled EDR Contact: 02/04/2008  
Data Release Frequency: Varies

# GOVERNMENT RECORDS SEARCHED / DATA CURRENCY TRACKING

**AST:** Aboveground Petroleum Storage Tank Facilities  
Registered Aboveground Storage Tanks.

Date of Government Version: 09/17/2007  
Date Data Arrived at EDR: 09/18/2007  
Date Made Active in Reports: 11/01/2007  
Number of Days to Update: 44

Source: State Water Resources Control Board  
Telephone: 916-341-5712  
Last EDR Contact: 11/13/2007  
Next Scheduled EDR Contact: 01/28/2008  
Data Release Frequency: Quarterly

**SWEEPS UST:** SWEEPS UST Listing

Statewide Environmental Evaluation and Planning System. This underground storage tank listing was updated and maintained by a company contacted by the SWRCB in the early 1980's. The listing is no longer updated or maintained. The local agency is the contact for more information on a site on the SWEEPS list.

Date of Government Version: 06/01/1994  
Date Data Arrived at EDR: 07/07/2005  
Date Made Active in Reports: 08/11/2005  
Number of Days to Update: 35

Source: State Water Resources Control Board  
Telephone: N/A  
Last EDR Contact: 06/03/2005  
Next Scheduled EDR Contact: N/A  
Data Release Frequency: No Update Planned

**CHMIRS:** California Hazardous Material Incident Report System

California Hazardous Material Incident Reporting System. CHMIRS contains information on reported hazardous material incidents (accidental releases or spills).

Date of Government Version: 12/31/2005  
Date Data Arrived at EDR: 02/23/2007  
Date Made Active in Reports: 04/06/2007  
Number of Days to Update: 42

Source: Office of Emergency Services  
Telephone: 916-845-8400  
Last EDR Contact: 08/20/2007  
Next Scheduled EDR Contact: 11/19/2007  
Data Release Frequency: Varies

**NOTIFY 65:** Proposition 65 Records

Proposition 65 Notification Records. NOTIFY 65 contains facility notifications about any release which could impact drinking water and thereby expose the public to a potential health risk.

Date of Government Version: 10/21/1993  
Date Data Arrived at EDR: 11/01/1993  
Date Made Active in Reports: 11/19/1993  
Number of Days to Update: 18

Source: State Water Resources Control Board  
Telephone: 916-445-3846  
Last EDR Contact: 10/15/2007  
Next Scheduled EDR Contact: 01/14/2008  
Data Release Frequency: No Update Planned

**DEED:** Deed Restriction Listing

Site Mitigation and Brownfields Reuse Program Facility Sites with Deed Restrictions & Hazardous Waste Management Program Facility Sites with Deed / Land Use Restriction. The DTSC Site Mitigation and Brownfields Reuse Program (SMBRP) list includes sites cleaned up under the program's oversight and generally does not include current or former hazardous waste facilities that required a hazardous waste facility permit. The list represents deed restrictions that are active. Some sites have multiple deed restrictions. The DTSC Hazardous Waste Management Program (HWMP) has developed a list of current or former hazardous waste facilities that have a recorded land use restriction at the local county recorder's office. The land use restrictions on this list were required by the DTSC HWMP as a result of the presence of hazardous substances that remain on site after the facility (or part of the facility) has been closed or cleaned up. The types of land use restriction include deed notice, deed restriction, or a land use restriction that binds current and future owners.

Date of Government Version: 10/02/2007  
Date Data Arrived at EDR: 10/03/2007  
Date Made Active in Reports: 11/07/2007  
Number of Days to Update: 35

Source: Department of Toxic Substances Control  
Telephone: 916-323-3400  
Last EDR Contact: 10/03/2007  
Next Scheduled EDR Contact: 12/31/2007  
Data Release Frequency: Semi-Annually

**VCP:** Voluntary Cleanup Program Properties

Contains low threat level properties with either confirmed or unconfirmed releases and the project proponents have request that DTSC oversee investigation and/or cleanup activities and have agreed to provide coverage for DTSC's costs.

# GOVERNMENT RECORDS SEARCHED / DATA CURRENCY TRACKING

Date of Government Version: 08/28/2007  
Date Data Arrived at EDR: 08/29/2007  
Date Made Active in Reports: 09/26/2007  
Number of Days to Update: 28

Source: Department of Toxic Substances Control  
Telephone: 916-323-3400  
Last EDR Contact: 08/29/2007  
Next Scheduled EDR Contact: 11/26/2007  
Data Release Frequency: Quarterly

## **DRYCLEANERS:** Cleaner Facilities

A list of drycleaner related facilities that have EPA ID numbers. These are facilities with certain SIC codes: power laundries, family and commercial; garment pressing and cleaner's agents; linen supply; coin-operated laundries and cleaning; drycleaning plants, except rugs; carpet and upholster cleaning; industrial launderers; laundry and garment services.

Date of Government Version: 07/31/2007  
Date Data Arrived at EDR: 07/31/2007  
Date Made Active in Reports: 08/09/2007  
Number of Days to Update: 9

Source: Department of Toxic Substance Control  
Telephone: 916-327-4498  
Last EDR Contact: 10/15/2007  
Next Scheduled EDR Contact: 12/31/2007  
Data Release Frequency: Annually

## **WIP:** Well Investigation Program Case List

Well Investigation Program case in the San Gabriel and San Fernando Valley area.

Date of Government Version: 09/30/2007  
Date Data Arrived at EDR: 10/31/2007  
Date Made Active in Reports: 11/07/2007  
Number of Days to Update: 7

Source: Los Angeles Water Quality Control Board  
Telephone: 213-576-6726  
Last EDR Contact: 10/23/2007  
Next Scheduled EDR Contact: 01/21/2008  
Data Release Frequency: Varies

## **CDL:** Clandestine Drug Labs

A listing of drug lab locations. Listing of a location in this database does not indicate that any illegal drug lab materials were or were not present there, and does not constitute a determination that the location either requires or does not require additional cleanup work.

Date of Government Version: 09/30/2007  
Date Data Arrived at EDR: 10/15/2007  
Date Made Active in Reports: 11/07/2007  
Number of Days to Update: 23

Source: Department of Toxic Substances Control  
Telephone: 916-255-6504  
Last EDR Contact: 10/15/2007  
Next Scheduled EDR Contact: 01/21/2008  
Data Release Frequency: Varies

## **RESPONSE:** State Response Sites

Identifies confirmed release sites where DTSC is involved in remediation, either in a lead or oversight capacity. These confirmed release sites are generally high-priority and high potential risk.

Date of Government Version: 08/28/2007  
Date Data Arrived at EDR: 08/29/2007  
Date Made Active in Reports: 09/26/2007  
Number of Days to Update: 28

Source: Department of Toxic Substances Control  
Telephone: 916-323-3400  
Last EDR Contact: 08/29/2007  
Next Scheduled EDR Contact: 11/26/2007  
Data Release Frequency: Quarterly

## **HAZNET:** Facility and Manifest Data

Facility and Manifest Data. The data is extracted from the copies of hazardous waste manifests received each year by the DTSC. The annual volume of manifests is typically 700,000 - 1,000,000 annually, representing approximately 350,000 - 500,000 shipments. Data are from the manifests submitted without correction, and therefore many contain some invalid values for data elements such as generator ID, TSD ID, waste category, and disposal method.

Date of Government Version: 12/31/2006  
Date Data Arrived at EDR: 10/04/2007  
Date Made Active in Reports: 11/07/2007  
Number of Days to Update: 34

Source: California Environmental Protection Agency  
Telephone: 916-255-1136  
Last EDR Contact: 11/07/2007  
Next Scheduled EDR Contact: 02/04/2008  
Data Release Frequency: Annually

# GOVERNMENT RECORDS SEARCHED / DATA CURRENCY TRACKING

## **EMI:** Emissions Inventory Data

Toxics and criteria pollutant emissions data collected by the ARB and local air pollution agencies.

Date of Government Version: 12/31/2005	Source: California Air Resources Board
Date Data Arrived at EDR: 04/17/2007	Telephone: 916-322-2990
Date Made Active in Reports: 05/10/2007	Last EDR Contact: 10/18/2007
Number of Days to Update: 23	Next Scheduled EDR Contact: 01/14/2008
	Data Release Frequency: Varies

## **HAULERS:** Registered Waste Tire Haulers Listing

A listing of registered waste tire haulers.

Date of Government Version: 09/17/2007	Source: Integrated Waste Management Board
Date Data Arrived at EDR: 09/18/2007	Telephone: 916-341-6422
Date Made Active in Reports: 09/28/2007	Last EDR Contact: 09/10/2007
Number of Days to Update: 10	Next Scheduled EDR Contact: 12/10/2007
	Data Release Frequency: Varies

## **ENVIROSTOR:** EnviroStor Database

The Department of Toxic Substances Control's (DTSC's) Site Mitigation and Brownfields Reuse Program's (SMBRP's) EnviroStor database identifies sites that have known contamination or sites for which there may be reasons to investigate further. The database includes the following site types: Federal Superfund sites (National Priorities List (NPL)); State Response, including Military Facilities and State Superfund; Voluntary Cleanup; and School sites. EnviroStor provides similar information to the information that was available in CalSites, and provides additional site information, including, but not limited to, identification of formerly-contaminated properties that have been released for reuse, properties where environmental deed restrictions have been recorded to prevent inappropriate land uses, and risk characterization information that is used to assess potential impacts to public health and the environment at contaminated sites.

Date of Government Version: 08/28/2007	Source: Department of Toxic Substances Control
Date Data Arrived at EDR: 08/29/2007	Telephone: 916-323-3400
Date Made Active in Reports: 09/26/2007	Last EDR Contact: 08/29/2007
Number of Days to Update: 28	Next Scheduled EDR Contact: 11/26/2007
	Data Release Frequency: Quarterly

## **TRIBAL RECORDS**

### **INDIAN RESERV:** Indian Reservations

This map layer portrays Indian administered lands of the United States that have any area equal to or greater than 640 acres.

Date of Government Version: 12/31/2005	Source: USGS
Date Data Arrived at EDR: 12/08/2006	Telephone: 202-208-3710
Date Made Active in Reports: 01/11/2007	Last EDR Contact: 11/09/2007
Number of Days to Update: 34	Next Scheduled EDR Contact: 02/04/2008
	Data Release Frequency: Semi-Annually

### **INDIAN LUST R7:** Leaking Underground Storage Tanks on Indian Land

LUSTs on Indian land in Iowa, Kansas, and Nebraska

Date of Government Version: 06/01/2007	Source: EPA Region 7
Date Data Arrived at EDR: 06/14/2007	Telephone: 913-551-7003
Date Made Active in Reports: 07/05/2007	Last EDR Contact: 08/20/2007
Number of Days to Update: 21	Next Scheduled EDR Contact: 11/19/2007
	Data Release Frequency: Varies

### **INDIAN LUST R6:** Leaking Underground Storage Tanks on Indian Land

LUSTs on Indian land in New Mexico and Oklahoma.

Date of Government Version: 01/04/2005	Source: EPA Region 6
Date Data Arrived at EDR: 01/21/2005	Telephone: 214-665-6597
Date Made Active in Reports: 02/28/2005	Last EDR Contact: 10/18/2007
Number of Days to Update: 38	Next Scheduled EDR Contact: 11/19/2007
	Data Release Frequency: Varies

# GOVERNMENT RECORDS SEARCHED / DATA CURRENCY TRACKING

## **INDIAN LUST R8:** Leaking Underground Storage Tanks on Indian Land

LUSTs on Indian land in Colorado, Montana, North Dakota, South Dakota, Utah and Wyoming.

Date of Government Version: 08/27/2007	Source: EPA Region 8
Date Data Arrived at EDR: 09/07/2007	Telephone: 303-312-6271
Date Made Active in Reports: 10/11/2007	Last EDR Contact: 08/20/2007
Number of Days to Update: 34	Next Scheduled EDR Contact: 11/19/2007
	Data Release Frequency: Quarterly

## **INDIAN LUST R4:** Leaking Underground Storage Tanks on Indian Land

LUSTs on Indian land in Florida, Mississippi and North Carolina.

Date of Government Version: 09/05/2007	Source: EPA Region 4
Date Data Arrived at EDR: 10/02/2007	Telephone: 404-562-8677
Date Made Active in Reports: 10/11/2007	Last EDR Contact: 08/20/2007
Number of Days to Update: 9	Next Scheduled EDR Contact: 11/19/2007
	Data Release Frequency: Semi-Annually

## **INDIAN LUST R1:** Leaking Underground Storage Tanks on Indian Land

A listing of leaking underground storage tank locations on Indian Land.

Date of Government Version: 12/01/2006	Source: EPA Region 1
Date Data Arrived at EDR: 12/01/2006	Telephone: 617-918-1313
Date Made Active in Reports: 01/29/2007	Last EDR Contact: 08/20/2007
Number of Days to Update: 59	Next Scheduled EDR Contact: 11/19/2007
	Data Release Frequency: Varies

## **INDIAN LUST R10:** Leaking Underground Storage Tanks on Indian Land

LUSTs on Indian land in Alaska, Idaho, Oregon and Washington.

Date of Government Version: 09/12/2007	Source: EPA Region 10
Date Data Arrived at EDR: 09/14/2007	Telephone: 206-553-2857
Date Made Active in Reports: 10/11/2007	Last EDR Contact: 08/20/2007
Number of Days to Update: 27	Next Scheduled EDR Contact: 11/19/2007
	Data Release Frequency: Quarterly

## **INDIAN LUST R9:** Leaking Underground Storage Tanks on Indian Land

LUSTs on Indian land in Arizona, California, New Mexico and Nevada

Date of Government Version: 09/11/2007	Source: Environmental Protection Agency
Date Data Arrived at EDR: 09/14/2007	Telephone: 415-972-3372
Date Made Active in Reports: 10/11/2007	Last EDR Contact: 08/20/2007
Number of Days to Update: 27	Next Scheduled EDR Contact: 11/19/2007
	Data Release Frequency: Quarterly

## **INDIAN UST R7:** Underground Storage Tanks on Indian Land

Date of Government Version: 06/01/2007	Source: EPA Region 7
Date Data Arrived at EDR: 06/14/2007	Telephone: 913-551-7003
Date Made Active in Reports: 07/05/2007	Last EDR Contact: 08/20/2007
Number of Days to Update: 21	Next Scheduled EDR Contact: 11/19/2007
	Data Release Frequency: Varies

## **INDIAN UST R6:** Underground Storage Tanks on Indian Land

Date of Government Version: 08/31/2007	Source: EPA Region 6
Date Data Arrived at EDR: 08/31/2007	Telephone: 214-665-7591
Date Made Active in Reports: 10/11/2007	Last EDR Contact: 08/20/2007
Number of Days to Update: 41	Next Scheduled EDR Contact: 11/19/2007
	Data Release Frequency: Semi-Annually

# GOVERNMENT RECORDS SEARCHED / DATA CURRENCY TRACKING

## INDIAN UST R9: Underground Storage Tanks on Indian Land

Date of Government Version: 09/11/2007	Source: EPA Region 9
Date Data Arrived at EDR: 09/14/2007	Telephone: 415-972-3368
Date Made Active in Reports: 10/11/2007	Last EDR Contact: 08/20/2007
Number of Days to Update: 27	Next Scheduled EDR Contact: 11/19/2007
	Data Release Frequency: Quarterly

## INDIAN UST R1: Underground Storage Tanks on Indian Land

A listing of underground storage tank locations on Indian Land.

Date of Government Version: 12/01/2006	Source: EPA, Region 1
Date Data Arrived at EDR: 12/01/2006	Telephone: 617-918-1313
Date Made Active in Reports: 01/29/2007	Last EDR Contact: 08/20/2007
Number of Days to Update: 59	Next Scheduled EDR Contact: 11/19/2007
	Data Release Frequency: Varies

## INDIAN UST R8: Underground Storage Tanks on Indian Land

Date of Government Version: 08/27/2007	Source: EPA Region 8
Date Data Arrived at EDR: 09/07/2007	Telephone: 303-312-6137
Date Made Active in Reports: 10/11/2007	Last EDR Contact: 08/20/2007
Number of Days to Update: 34	Next Scheduled EDR Contact: 11/19/2007
	Data Release Frequency: Quarterly

## INDIAN UST R4: Underground Storage Tanks on Indian Land

Date of Government Version: 09/05/2007	Source: EPA Region 4
Date Data Arrived at EDR: 10/02/2007	Telephone: 404-562-9424
Date Made Active in Reports: 10/11/2007	Last EDR Contact: 08/20/2007
Number of Days to Update: 9	Next Scheduled EDR Contact: 11/19/2007
	Data Release Frequency: Semi-Annually

## INDIAN UST R10: Underground Storage Tanks on Indian Land

Date of Government Version: 09/12/2007	Source: EPA Region 10
Date Data Arrived at EDR: 09/14/2007	Telephone: 206-553-2857
Date Made Active in Reports: 10/11/2007	Last EDR Contact: 08/20/2007
Number of Days to Update: 27	Next Scheduled EDR Contact: 11/19/2007
	Data Release Frequency: Quarterly

## INDIAN UST R5: Underground Storage Tanks on Indian Land

Date of Government Version: 12/02/2004	Source: EPA Region 5
Date Data Arrived at EDR: 12/29/2004	Telephone: 312-886-6136
Date Made Active in Reports: 02/04/2005	Last EDR Contact: 08/20/2007
Number of Days to Update: 37	Next Scheduled EDR Contact: 11/19/2007
	Data Release Frequency: Varies

## EDR PROPRIETARY RECORDS

### **Manufactured Gas Plants:** EDR Proprietary Manufactured Gas Plants

The EDR Proprietary Manufactured Gas Plant Database includes records of coal gas plants (manufactured gas plants) compiled by EDR's researchers. Manufactured gas sites were used in the United States from the 1800's to 1950's to produce a gas that could be distributed and used as fuel. These plants used whale oil, rosin, coal, or a mixture of coal, oil, and water that also produced a significant amount of waste. Many of the byproducts of the gas production, such as coal tar (oily waste containing volatile and non-volatile chemicals), sludges, oils and other compounds are potentially hazardous to human health and the environment. The byproduct from this process was frequently disposed of directly at the plant site and can remain or spread slowly, serving as a continuous source of soil and groundwater contamination.



# GOVERNMENT RECORDS SEARCHED / DATA CURRENCY TRACKING

Date of Government Version: N/A  
Date Data Arrived at EDR: N/A  
Date Made Active in Reports: N/A  
Number of Days to Update: N/A

Source: EDR, Inc.  
Telephone: N/A  
Last EDR Contact: N/A  
Next Scheduled EDR Contact: N/A  
Data Release Frequency: No Update Planned

## **FEDERAL RECORDS**

### **COLLEGES:** Integrated Postsecondary Education Data

The National Center for Education Statistics' primary database on integrated postsecondary education in the United States.

Date of Government Version: N/A  
Date Data Arrived at EDR: 10/12/2005  
Date Made Active in Reports: N/A  
Number of Days to Update: 0

Source: National Center for Education Statistics  
Telephone: 202-502-7300  
Last EDR Contact: 09/22/2006  
Next Scheduled EDR Contact: N/A  
Data Release Frequency: N/A

### **PUBLIC SCHOOLS:** Public Schools

The National Center for Education Statistics' primary database on elementary and secondary public education in the United States. It is a comprehensive, annual, national statistical database of all public elementary and secondary schools and school districts, which contains data that are comparable across all states.

Date of Government Version: N/A  
Date Data Arrived at EDR: 07/13/2004  
Date Made Active in Reports: N/A  
Number of Days to Update: 0

Source: National Center for Education statistics  
Telephone: 202-502-7300  
Last EDR Contact: 10/10/2007  
Next Scheduled EDR Contact: 01/07/2008  
Data Release Frequency: N/A

### **PRIVATE SCHOOLS:** Private Schools of the United States

The National Center for Education Statistics' primary database on private school locations in the United States.

Date of Government Version: N/A  
Date Data Arrived at EDR: 10/07/2005  
Date Made Active in Reports: N/A  
Number of Days to Update: 0

Source: National Center for Education Statistics  
Telephone: 202-502-7300  
Last EDR Contact: 09/22/2006  
Next Scheduled EDR Contact: N/A  
Data Release Frequency: N/A

### **NURSING HOMES:** Directory of Nursing Homes

Information on Medicare and Medicaid certified nursing homes in the United States.

Date of Government Version: N/A  
Date Data Arrived at EDR: 10/11/2005  
Date Made Active in Reports: N/A  
Number of Days to Update: 0

Source: N/A  
Telephone: 800-568-3282  
Last EDR Contact: 09/22/2006  
Next Scheduled EDR Contact: N/A  
Data Release Frequency: N/A

### **MEDICAL CENTERS:** Provider of Services Listing

A listing of hospitals with Medicare provider number, produced by Centers of Medicare & Medicaid Services, a federal agency within the U.S. Department of Health & Human Services.

Date of Government Version: 06/01/1998  
Date Data Arrived at EDR: 11/10/2005  
Date Made Active in Reports: N/A  
Number of Days to Update: 0

Source: Centers for Medicare & Medicaid Services  
Telephone: 410-786-3000  
Last EDR Contact: 01/12/2007  
Next Scheduled EDR Contact: N/A  
Data Release Frequency: N/A

### **HOSPITALS:** AHA Hospital Guide

The database includes a listing of hospitals based on the American Hospital Association's annual survey of hospitals.

# GOVERNMENT RECORDS SEARCHED / DATA CURRENCY TRACKING

Date of Government Version: N/A  
Date Data Arrived at EDR: 10/19/1994  
Date Made Active in Reports: N/A  
Number of Days to Update: 0

Source: American Hospital Association  
Telephone: 800-242-2626  
Last EDR Contact: 09/22/2006  
Next Scheduled EDR Contact: N/A  
Data Release Frequency: N/A

## COUNTY RECORDS

### ALAMEDA COUNTY:

#### Contaminated Sites

A listing of contaminated sites overseen by the Toxic Release Program (oil and groundwater contamination from chemical releases and spills) and the Leaking Underground Storage Tank Program (soil and ground water contamination from leaking petroleum USTs).

Date of Government Version: 10/22/2007  
Date Data Arrived at EDR: 10/23/2007  
Date Made Active in Reports: 11/07/2007  
Number of Days to Update: 15

Source: Alameda County Environmental Health Services  
Telephone: 510-567-6700  
Last EDR Contact: 10/22/2007  
Next Scheduled EDR Contact: 01/21/2008  
Data Release Frequency: Semi-Annually

#### Underground Tanks

Underground storage tank sites located in Alameda county.

Date of Government Version: 08/03/2007  
Date Data Arrived at EDR: 08/07/2007  
Date Made Active in Reports: 09/24/2007  
Number of Days to Update: 48

Source: Alameda County Environmental Health Services  
Telephone: 510-567-6700  
Last EDR Contact: 11/05/2007  
Next Scheduled EDR Contact: 01/21/2008  
Data Release Frequency: Semi-Annually

### CONTRA COSTA COUNTY:

#### Site List

List includes sites from the underground tank, hazardous waste generator and business plan/2185 programs.

Date of Government Version: 09/11/2007  
Date Data Arrived at EDR: 09/14/2007  
Date Made Active in Reports: 09/28/2007  
Number of Days to Update: 14

Source: Contra Costa Health Services Department  
Telephone: 925-646-2286  
Last EDR Contact: 09/10/2007  
Next Scheduled EDR Contact: 11/26/2007  
Data Release Frequency: Semi-Annually

### FRESNO COUNTY:

#### CUPA Resources List

Certified Unified Program Agency. CUPA's are responsible for implementing a unified hazardous materials and hazardous waste management regulatory program. The agency provides oversight of businesses that deal with hazardous materials, operate underground storage tanks or aboveground storage tanks.

Date of Government Version: 10/09/2007  
Date Data Arrived at EDR: 10/10/2007  
Date Made Active in Reports: 11/07/2007  
Number of Days to Update: 28

Source: Dept. of Community Health  
Telephone: 559-445-3271  
Last EDR Contact: 11/05/2007  
Next Scheduled EDR Contact: 02/04/2008  
Data Release Frequency: Semi-Annually

### KERN COUNTY:

# GOVERNMENT RECORDS SEARCHED / DATA CURRENCY TRACKING

## Underground Storage Tank Sites & Tank Listing

Kern County Sites and Tanks Listing.

Date of Government Version: 10/03/2007  
Date Data Arrived at EDR: 10/04/2007  
Date Made Active in Reports: 11/01/2007  
Number of Days to Update: 28

Source: Kern County Environment Health Services Department  
Telephone: 661-862-8700  
Last EDR Contact: 09/17/2007  
Next Scheduled EDR Contact: 12/03/2007  
Data Release Frequency: Quarterly

## LOS ANGELES COUNTY:

### San Gabriel Valley Areas of Concern

San Gabriel Valley areas where VOC contamination is at or above the MCL as designated by region 9 EPA office.

Date of Government Version: 12/31/1998  
Date Data Arrived at EDR: 07/07/1999  
Date Made Active in Reports: N/A  
Number of Days to Update: 0

Source: EPA Region 9  
Telephone: 415-972-3178  
Last EDR Contact: 07/16/2007  
Next Scheduled EDR Contact: 10/15/2007  
Data Release Frequency: No Update Planned

### HMS: Street Number List

Industrial Waste and Underground Storage Tank Sites.

Date of Government Version: 07/11/2007  
Date Data Arrived at EDR: 10/23/2007  
Date Made Active in Reports: 11/07/2007  
Number of Days to Update: 15

Source: Department of Public Works  
Telephone: 626-458-3517  
Last EDR Contact: 11/13/2007  
Next Scheduled EDR Contact: 02/11/2008  
Data Release Frequency: Semi-Annually

### List of Solid Waste Facilities

Solid Waste Facilities in Los Angeles County.

Date of Government Version: 08/17/2007  
Date Data Arrived at EDR: 09/24/2007  
Date Made Active in Reports: 09/28/2007  
Number of Days to Update: 4

Source: La County Department of Public Works  
Telephone: 818-458-5185  
Last EDR Contact: 08/17/2007  
Next Scheduled EDR Contact: 11/12/2007  
Data Release Frequency: Varies

### City of Los Angeles Landfills

Landfills owned and maintained by the City of Los Angeles.

Date of Government Version: 03/01/2007  
Date Data Arrived at EDR: 03/27/2007  
Date Made Active in Reports: 04/27/2007  
Number of Days to Update: 31

Source: Engineering & Construction Division  
Telephone: 213-473-7869  
Last EDR Contact: 09/10/2007  
Next Scheduled EDR Contact: 12/10/2007  
Data Release Frequency: Varies

### Site Mitigation List

Industrial sites that have had some sort of spill or complaint.

Date of Government Version: 05/30/2007  
Date Data Arrived at EDR: 07/11/2007  
Date Made Active in Reports: 08/09/2007  
Number of Days to Update: 29

Source: Community Health Services  
Telephone: 323-890-7806  
Last EDR Contact: 11/13/2007  
Next Scheduled EDR Contact: 02/11/2008  
Data Release Frequency: Annually

### City of El Segundo Underground Storage Tank

Underground storage tank sites located in El Segundo city.

# GOVERNMENT RECORDS SEARCHED / DATA CURRENCY TRACKING

Date of Government Version: 08/13/2007  
Date Data Arrived at EDR: 09/24/2007  
Date Made Active in Reports: 11/01/2007  
Number of Days to Update: 38

Source: City of El Segundo Fire Department  
Telephone: 310-524-2236  
Last EDR Contact: 11/13/2007  
Next Scheduled EDR Contact: 02/11/2008  
Data Release Frequency: Semi-Annually

## City of Long Beach Underground Storage Tank

Underground storage tank sites located in the city of Long Beach.

Date of Government Version: 03/28/2003  
Date Data Arrived at EDR: 10/23/2003  
Date Made Active in Reports: 11/26/2003  
Number of Days to Update: 34

Source: City of Long Beach Fire Department  
Telephone: 562-570-2563  
Last EDR Contact: 08/23/2007  
Next Scheduled EDR Contact: 11/19/2007  
Data Release Frequency: Annually

## City of Torrance Underground Storage Tank

Underground storage tank sites located in the city of Torrance.

Date of Government Version: 09/24/2007  
Date Data Arrived at EDR: 09/25/2007  
Date Made Active in Reports: 11/01/2007  
Number of Days to Update: 37

Source: City of Torrance Fire Department  
Telephone: 310-618-2973  
Last EDR Contact: 11/13/2007  
Next Scheduled EDR Contact: 02/11/2008  
Data Release Frequency: Semi-Annually

## MARIN COUNTY:

### Underground Storage Tank Sites

Currently permitted USTs in Marin County.

Date of Government Version: 08/06/2007  
Date Data Arrived at EDR: 09/24/2007  
Date Made Active in Reports: 11/01/2007  
Number of Days to Update: 38

Source: Public Works Department Waste Management  
Telephone: 415-499-6647  
Last EDR Contact: 10/26/2007  
Next Scheduled EDR Contact: 01/28/2008  
Data Release Frequency: Semi-Annually

## NAPA COUNTY:

### Sites With Reported Contamination

A listing of leaking underground storage tank sites located in Napa county.

Date of Government Version: 09/24/2007  
Date Data Arrived at EDR: 09/25/2007  
Date Made Active in Reports: 09/28/2007  
Number of Days to Update: 3

Source: Napa County Department of Environmental Management  
Telephone: 707-253-4269  
Last EDR Contact: 09/24/2007  
Next Scheduled EDR Contact: 12/24/2007  
Data Release Frequency: Semi-Annually

### Closed and Operating Underground Storage Tank Sites

Underground storage tank sites located in Napa county.

Date of Government Version: 09/24/2007  
Date Data Arrived at EDR: 09/25/2007  
Date Made Active in Reports: 11/01/2007  
Number of Days to Update: 37

Source: Napa County Department of Environmental Management  
Telephone: 707-253-4269  
Last EDR Contact: 09/24/2007  
Next Scheduled EDR Contact: 12/24/2007  
Data Release Frequency: Annually

## ORANGE COUNTY:

# GOVERNMENT RECORDS SEARCHED / DATA CURRENCY TRACKING

## List of Industrial Site Cleanups

Petroleum and non-petroleum spills.

Date of Government Version: 08/01/2007  
Date Data Arrived at EDR: 09/28/2007  
Date Made Active in Reports: 11/07/2007  
Number of Days to Update: 40

Source: Health Care Agency  
Telephone: 714-834-3446  
Last EDR Contact: 08/31/2007  
Next Scheduled EDR Contact: 12/03/2007  
Data Release Frequency: Annually

## List of Underground Storage Tank Cleanups

Orange County Underground Storage Tank Cleanups (LUST).

Date of Government Version: 08/01/2007  
Date Data Arrived at EDR: 09/28/2007  
Date Made Active in Reports: 11/07/2007  
Number of Days to Update: 40

Source: Health Care Agency  
Telephone: 714-834-3446  
Last EDR Contact: 08/31/2007  
Next Scheduled EDR Contact: 12/03/2007  
Data Release Frequency: Quarterly

## List of Underground Storage Tank Facilities

Orange County Underground Storage Tank Facilities (UST).

Date of Government Version: 08/01/2007  
Date Data Arrived at EDR: 09/25/2007  
Date Made Active in Reports: 11/01/2007  
Number of Days to Update: 37

Source: Health Care Agency  
Telephone: 714-834-3446  
Last EDR Contact: 08/31/2007  
Next Scheduled EDR Contact: 12/03/2007  
Data Release Frequency: Quarterly

## PLACER COUNTY:

### Master List of Facilities

List includes aboveground tanks, underground tanks and cleanup sites.

Date of Government Version: 07/23/2007  
Date Data Arrived at EDR: 07/23/2007  
Date Made Active in Reports: 08/09/2007  
Number of Days to Update: 17

Source: Placer County Health and Human Services  
Telephone: 530-889-7312  
Last EDR Contact: 09/17/2007  
Next Scheduled EDR Contact: 12/17/2007  
Data Release Frequency: Semi-Annually

## RIVERSIDE COUNTY:

### Listing of Underground Tank Cleanup Sites

Riverside County Underground Storage Tank Cleanup Sites (LUST).

Date of Government Version: 08/06/2007  
Date Data Arrived at EDR: 08/07/2007  
Date Made Active in Reports: 09/26/2007  
Number of Days to Update: 50

Source: Department of Public Health  
Telephone: 951-358-5055  
Last EDR Contact: 10/15/2007  
Next Scheduled EDR Contact: 01/14/2008  
Data Release Frequency: Quarterly

### Underground Storage Tank Tank List

Underground storage tank sites located in Riverside county.

Date of Government Version: 08/06/2007  
Date Data Arrived at EDR: 08/07/2007  
Date Made Active in Reports: 09/24/2007  
Number of Days to Update: 48

Source: Health Services Agency  
Telephone: 951-358-5055  
Last EDR Contact: 10/15/2007  
Next Scheduled EDR Contact: 01/14/2008  
Data Release Frequency: Quarterly

## SACRAMENTO COUNTY:

# GOVERNMENT RECORDS SEARCHED / DATA CURRENCY TRACKING

## Contaminated Sites

List of sites where unauthorized releases of potentially hazardous materials have occurred.

Date of Government Version: 10/29/2007  
Date Data Arrived at EDR: 10/30/2007  
Date Made Active in Reports: 11/07/2007  
Number of Days to Update: 8

Source: Sacramento County Environmental Management  
Telephone: 916-875-8406  
Last EDR Contact: 10/26/2007  
Next Scheduled EDR Contact: 01/28/2008  
Data Release Frequency: Quarterly

## ML - Regulatory Compliance Master List

Any business that has hazardous materials on site - hazardous material storage sites, underground storage tanks, waste generators.

Date of Government Version: 10/29/2007  
Date Data Arrived at EDR: 10/30/2007  
Date Made Active in Reports: 11/07/2007  
Number of Days to Update: 8

Source: Sacramento County Environmental Management  
Telephone: 916-875-8406  
Last EDR Contact: 10/26/2007  
Next Scheduled EDR Contact: 01/28/2008  
Data Release Frequency: Quarterly

## SAN BERNARDINO COUNTY:

### Hazardous Material Permits

This listing includes underground storage tanks, medical waste handlers/generators, hazardous materials handlers, hazardous waste generators, and waste oil generators/handlers.

Date of Government Version: 09/27/2007  
Date Data Arrived at EDR: 09/28/2007  
Date Made Active in Reports: 11/07/2007  
Number of Days to Update: 40

Source: San Bernardino County Fire Department Hazardous Materials Division  
Telephone: 909-387-3041  
Last EDR Contact: 09/04/2007  
Next Scheduled EDR Contact: 12/03/2007  
Data Release Frequency: Quarterly

## SAN DIEGO COUNTY:

### Hazardous Materials Management Division Database

The database includes: HE58 - This report contains the business name, site address, business phone number, establishment 'H' permit number, type of permit, and the business status. HE17 - In addition to providing the same information provided in the HE58 listing, HE17 provides inspection dates, violations received by the establishment, hazardous waste generated, the quantity, method of storage, treatment/disposal of waste and the hauler, and information on underground storage tanks. Unauthorized Release List - Includes a summary of environmental contamination cases in San Diego County (underground tank cases, non-tank cases, groundwater contamination, and soil contamination are included.)

Date of Government Version: 05/16/2005  
Date Data Arrived at EDR: 05/18/2005  
Date Made Active in Reports: 06/16/2005  
Number of Days to Update: 29

Source: Hazardous Materials Management Division  
Telephone: 619-338-2268  
Last EDR Contact: 10/05/2007  
Next Scheduled EDR Contact: 12/31/2007  
Data Release Frequency: Quarterly

### Solid Waste Facilities

San Diego County Solid Waste Facilities.

Date of Government Version: 11/01/2006  
Date Data Arrived at EDR: 01/03/2007  
Date Made Active in Reports: 01/24/2007  
Number of Days to Update: 21

Source: Department of Health Services  
Telephone: 619-338-2209  
Last EDR Contact: 09/04/2007  
Next Scheduled EDR Contact: 11/19/2007  
Data Release Frequency: Varies

# GOVERNMENT RECORDS SEARCHED / DATA CURRENCY TRACKING

## Environmental Case Listing

The listing contains all underground tank release cases and projects pertaining to properties contaminated with hazardous substances that are actively under review by the Site Assessment and Mitigation Program.

Date of Government Version: 08/22/2007	Source: San Diego County Department of Environmental Health
Date Data Arrived at EDR: 10/03/2007	Telephone: 619-338-2371
Date Made Active in Reports: 11/07/2007	Last EDR Contact: 10/03/2007
Number of Days to Update: 35	Next Scheduled EDR Contact: 12/31/2007
	Data Release Frequency: Varies

## SAN FRANCISCO COUNTY:

### Local Oversight Facilities

A listing of leaking underground storage tank sites located in San Francisco county.

Date of Government Version: 09/07/2007	Source: Department Of Public Health San Francisco County
Date Data Arrived at EDR: 09/07/2007	Telephone: 415-252-3920
Date Made Active in Reports: 09/28/2007	Last EDR Contact: 09/04/2007
Number of Days to Update: 21	Next Scheduled EDR Contact: 12/03/2007
	Data Release Frequency: Quarterly

### Underground Storage Tank Information

Underground storage tank sites located in San Francisco county.

Date of Government Version: 09/07/2007	Source: Department of Public Health
Date Data Arrived at EDR: 09/07/2007	Telephone: 415-252-3920
Date Made Active in Reports: 09/24/2007	Last EDR Contact: 09/04/2007
Number of Days to Update: 17	Next Scheduled EDR Contact: 12/03/2007
	Data Release Frequency: Quarterly

## SAN JOAQUIN COUNTY:

### San Joaquin Co. UST

A listing of underground storage tank locations in San Joaquin county.

Date of Government Version: 08/21/2007	Source: Environmental Health Department
Date Data Arrived at EDR: 08/22/2007	Telephone: N/A
Date Made Active in Reports: 09/24/2007	Last EDR Contact: 10/15/2007
Number of Days to Update: 33	Next Scheduled EDR Contact: 01/14/2008
	Data Release Frequency: Semi-Annually

## SAN MATEO COUNTY:

### Business Inventory

List includes Hazardous Materials Business Plan, hazardous waste generators, and underground storage tanks.

Date of Government Version: 10/24/2007	Source: San Mateo County Environmental Health Services Division
Date Data Arrived at EDR: 10/25/2007	Telephone: 650-363-1921
Date Made Active in Reports: 11/07/2007	Last EDR Contact: 10/09/2007
Number of Days to Update: 13	Next Scheduled EDR Contact: 01/07/2008
	Data Release Frequency: Annually

### Fuel Leak List

A listing of leaking underground storage tank sites located in San Mateo county.

Date of Government Version: 10/09/2007	Source: San Mateo County Environmental Health Services Division
Date Data Arrived at EDR: 10/10/2007	Telephone: 650-363-1921
Date Made Active in Reports: 11/07/2007	Last EDR Contact: 10/09/2007
Number of Days to Update: 28	Next Scheduled EDR Contact: 01/07/2008
	Data Release Frequency: Semi-Annually

## SANTA CLARA COUNTY:

# GOVERNMENT RECORDS SEARCHED / DATA CURRENCY TRACKING

## HIST LUST - Fuel Leak Site Activity Report

A listing of open and closed leaking underground storage tanks. This listing is no longer updated by the county. Leaking underground storage tanks are now handled by the Department of Environmental Health.

Date of Government Version: 03/29/2005  
Date Data Arrived at EDR: 03/30/2005  
Date Made Active in Reports: 04/21/2005  
Number of Days to Update: 22

Source: Santa Clara Valley Water District  
Telephone: 408-265-2600  
Last EDR Contact: 09/24/2007  
Next Scheduled EDR Contact: 12/24/2007  
Data Release Frequency: No Update Planned

## LOP Listing

A listing of leaking underground storage tanks located in Santa Clara county.

Date of Government Version: 03/26/2007  
Date Data Arrived at EDR: 03/27/2007  
Date Made Active in Reports: 04/27/2007  
Number of Days to Update: 31

Source: Department of Environmental Health  
Telephone: 408-918-3417  
Last EDR Contact: 09/24/2007  
Next Scheduled EDR Contact: 12/24/2007  
Data Release Frequency: Varies

## Hazardous Material Facilities

Hazardous material facilities, including underground storage tank sites.

Date of Government Version: 09/17/2007  
Date Data Arrived at EDR: 09/17/2007  
Date Made Active in Reports: 09/28/2007  
Number of Days to Update: 11

Source: City of San Jose Fire Department  
Telephone: 408-277-4659  
Last EDR Contact: 09/17/2007  
Next Scheduled EDR Contact: 12/03/2007  
Data Release Frequency: Annually

## SOLANO COUNTY:

### Leaking Underground Storage Tanks

A listing of leaking underground storage tank sites located in Solano county.

Date of Government Version: 09/24/2007  
Date Data Arrived at EDR: 10/23/2007  
Date Made Active in Reports: 11/07/2007  
Number of Days to Update: 15

Source: Solano County Department of Environmental Management  
Telephone: 707-784-6770  
Last EDR Contact: 09/24/2007  
Next Scheduled EDR Contact: 12/24/2007  
Data Release Frequency: Quarterly

### Underground Storage Tanks

Underground storage tank sites located in Solano county.

Date of Government Version: 09/24/2007  
Date Data Arrived at EDR: 10/23/2007  
Date Made Active in Reports: 11/01/2007  
Number of Days to Update: 9

Source: Solano County Department of Environmental Management  
Telephone: 707-784-6770  
Last EDR Contact: 09/24/2007  
Next Scheduled EDR Contact: 12/24/2007  
Data Release Frequency: Quarterly

## SONOMA COUNTY:

### Leaking Underground Storage Tank Sites

A listing of leaking underground storage tank sites located in Sonoma county.

Date of Government Version: 10/22/2007  
Date Data Arrived at EDR: 10/23/2007  
Date Made Active in Reports: 11/07/2007  
Number of Days to Update: 15

Source: Department of Health Services  
Telephone: 707-565-6565  
Last EDR Contact: 10/22/2007  
Next Scheduled EDR Contact: 01/21/2008  
Data Release Frequency: Quarterly

## SUTTER COUNTY:



# GOVERNMENT RECORDS SEARCHED / DATA CURRENCY TRACKING

## Underground Storage Tanks

Underground storage tank sites located in Sutter county.

Date of Government Version: 05/04/2007	Source: Sutter County Department of Agriculture
Date Data Arrived at EDR: 05/04/2007	Telephone: 530-822-7500
Date Made Active in Reports: 05/24/2007	Last EDR Contact: 10/01/2007
Number of Days to Update: 20	Next Scheduled EDR Contact: 12/31/2007
	Data Release Frequency: Semi-Annually

## VENTURA COUNTY:

### Business Plan, Hazardous Waste Producers, and Operating Underground Tanks

The BWT list indicates by site address whether the Environmental Health Division has Business Plan (B), Waste Producer (W), and/or Underground Tank (T) information.

Date of Government Version: 08/24/2007	Source: Ventura County Environmental Health Division
Date Data Arrived at EDR: 10/04/2007	Telephone: 805-654-2813
Date Made Active in Reports: 11/07/2007	Last EDR Contact: 09/12/2007
Number of Days to Update: 34	Next Scheduled EDR Contact: 12/10/2007
	Data Release Frequency: Quarterly

### Inventory of Illegal Abandoned and Inactive Sites

Ventura County Inventory of Closed, Illegal Abandoned, and Inactive Sites.

Date of Government Version: 08/01/2007	Source: Environmental Health Division
Date Data Arrived at EDR: 08/29/2007	Telephone: 805-654-2813
Date Made Active in Reports: 09/26/2007	Last EDR Contact: 08/21/2007
Number of Days to Update: 28	Next Scheduled EDR Contact: 11/19/2007
	Data Release Frequency: Annually

### Listing of Underground Tank Cleanup Sites

Ventura County Underground Storage Tank Cleanup Sites (LUST).

Date of Government Version: 08/27/2007	Source: Environmental Health Division
Date Data Arrived at EDR: 10/02/2007	Telephone: 805-654-2813
Date Made Active in Reports: 11/07/2007	Last EDR Contact: 09/12/2007
Number of Days to Update: 36	Next Scheduled EDR Contact: 12/10/2007
	Data Release Frequency: Quarterly

### Underground Tank Closed Sites List

Ventura County Operating Underground Storage Tank Sites (UST)/Underground Tank Closed Sites List.

Date of Government Version: 09/26/2007	Source: Environmental Health Division
Date Data Arrived at EDR: 10/11/2007	Telephone: 805-654-2813
Date Made Active in Reports: 11/01/2007	Last EDR Contact: 10/11/2007
Number of Days to Update: 21	Next Scheduled EDR Contact: 01/07/2008
	Data Release Frequency: Quarterly

## YOLO COUNTY:

### Underground Storage Tank Comprehensive Facility Report

Underground storage tank sites located in Yolo county.

Date of Government Version: 07/30/2007	Source: Yolo County Department of Health
Date Data Arrived at EDR: 09/04/2007	Telephone: 530-666-8646
Date Made Active in Reports: 09/24/2007	Last EDR Contact: 10/15/2007
Number of Days to Update: 20	Next Scheduled EDR Contact: 01/14/2008
	Data Release Frequency: Annually

# GOVERNMENT RECORDS SEARCHED / DATA CURRENCY TRACKING

## OTHER DATABASE(S)

Depending on the geographic area covered by this report, the data provided in these specialty databases may or may not be complete. For example, the existence of wetlands information data in a specific report does not mean that all wetlands in the area covered by the report are included. Moreover, the absence of any reported wetlands information does not necessarily mean that wetlands do not exist in the area covered by the report.

### **CT MANIFEST:** Hazardous Waste Manifest Data

Facility and manifest data. Manifest is a document that lists and tracks hazardous waste from the generator through transporters to a tsd facility.

Date of Government Version: 12/31/2005	Source: Department of Environmental Protection
Date Data Arrived at EDR: 06/15/2007	Telephone: 860-424-3375
Date Made Active in Reports: 08/20/2007	Last EDR Contact: 09/12/2007
Number of Days to Update: 66	Next Scheduled EDR Contact: 12/10/2007
	Data Release Frequency: Annually

### **NJ MANIFEST:** Manifest Information

Hazardous waste manifest information.

Date of Government Version: 04/01/2007	Source: Department of Environmental Protection
Date Data Arrived at EDR: 04/05/2007	Telephone: N/A
Date Made Active in Reports: 05/08/2007	Last EDR Contact: 11/07/2007
Number of Days to Update: 33	Next Scheduled EDR Contact: 12/31/2007
	Data Release Frequency: Annually

### **NY MANIFEST:** Facility and Manifest Data

Manifest is a document that lists and tracks hazardous waste from the generator through transporters to a TSD facility.

Date of Government Version: 08/27/2007	Source: Department of Environmental Conservation
Date Data Arrived at EDR: 08/30/2007	Telephone: 518-402-8651
Date Made Active in Reports: 09/21/2007	Last EDR Contact: 08/30/2007
Number of Days to Update: 22	Next Scheduled EDR Contact: 11/26/2007
	Data Release Frequency: Annually

### **PA MANIFEST:** Manifest Information

Hazardous waste manifest information.

Date of Government Version: 12/31/2006	Source: Department of Environmental Protection
Date Data Arrived at EDR: 08/23/2007	Telephone: N/A
Date Made Active in Reports: 09/27/2007	Last EDR Contact: 09/10/2007
Number of Days to Update: 35	Next Scheduled EDR Contact: 12/10/2007
	Data Release Frequency: Annually

### **RI MANIFEST:** Manifest information

Hazardous waste manifest information

Date of Government Version: 04/09/2007	Source: Department of Environmental Management
Date Data Arrived at EDR: 04/12/2007	Telephone: 401-222-2797
Date Made Active in Reports: 04/27/2007	Last EDR Contact: 10/16/2007
Number of Days to Update: 15	Next Scheduled EDR Contact: 12/17/2007
	Data Release Frequency: Annually

### **WI MANIFEST:** Manifest Information

Hazardous waste manifest information.

Date of Government Version: 12/31/2006	Source: Department of Natural Resources
Date Data Arrived at EDR: 04/27/2007	Telephone: N/A
Date Made Active in Reports: 06/08/2007	Last EDR Contact: 10/09/2007
Number of Days to Update: 42	Next Scheduled EDR Contact: 01/07/2008
	Data Release Frequency: Annually

**Oil/Gas Pipelines:** This data was obtained by EDR from the USGS in 1994. It is referred to by USGS as GeoData Digital Line Graphs from 1:100,000-Scale Maps. It was extracted from the transportation category including some oil, but primarily gas pipelines.

### **Electric Power Transmission Line Data**

Source: PennWell Corporation  
Telephone: (800) 823-6277

This map includes information copyrighted by PennWell Corporation. This information is provided on a best effort basis and PennWell Corporation does not guarantee its accuracy nor warrant its fitness for any particular purpose. Such information has been reprinted with the permission of PennWell.

# GOVERNMENT RECORDS SEARCHED / DATA CURRENCY TRACKING

**Sensitive Receptors:** There are individuals deemed sensitive receptors due to their fragile immune systems and special sensitivity to environmental discharges. These sensitive receptors typically include the elderly, the sick, and children. While the location of all sensitive receptors cannot be determined, EDR indicates those buildings and facilities - schools, daycares, hospitals, medical centers, and nursing homes - where individuals who are sensitive receptors are likely to be located.

**AHA Hospitals:**

Source: American Hospital Association, Inc.

Telephone: 312-280-5991

The database includes a listing of hospitals based on the American Hospital Association's annual survey of hospitals.

**Medical Centers: Provider of Services Listing**

Source: Centers for Medicare & Medicaid Services

Telephone: 410-786-3000

A listing of hospitals with Medicare provider number, produced by Centers of Medicare & Medicaid Services, a federal agency within the U.S. Department of Health and Human Services.

**Nursing Homes**

Source: National Institutes of Health

Telephone: 301-594-6248

Information on Medicare and Medicaid certified nursing homes in the United States.

**Public Schools**

Source: National Center for Education Statistics

Telephone: 202-502-7300

The National Center for Education Statistics' primary database on elementary and secondary public education in the United States. It is a comprehensive, annual, national statistical database of all public elementary and secondary schools and school districts, which contains data that are comparable across all states.

**Private Schools**

Source: National Center for Education Statistics

Telephone: 202-502-7300

The National Center for Education Statistics' primary database on private school locations in the United States.

**Daycare Centers: Licensed Facilities**

Source: Department of Social Services

Telephone: 916-657-4041

**Flood Zone Data:** This data, available in select counties across the country, was obtained by EDR in 1999 from the Federal Emergency Management Agency (FEMA). Data depicts 100-year and 500-year flood zones as defined by FEMA.

**NWI:** National Wetlands Inventory. This data, available in select counties across the country, was obtained by EDR in 2002 and 2005 from the U.S. Fish and Wildlife Service.

**STREET AND ADDRESS INFORMATION**

© 2007 Tele Atlas North America, Inc. All rights reserved. This material is proprietary and the subject of copyright protection and other intellectual property rights owned by or licensed to Tele Atlas North America, Inc. The use of this material is subject to the terms of a license agreement. You will be held liable for any unauthorized copying or disclosure of this material.

## ORPHAN SUMMARY

City	EDR ID	Site Name	Site Address	Zip	Database(s)
ALPINE	S108540732	D&D SMALL ENGINE DBA ALPINE SAW & LAWNMOWER	2226 ALPINE BLVD STE 3	91901	CLEANERS
ALPINE	S103636034	NANCYS CLEANERS	1730 ALPINE BLVD SUITE 104	92001	CLEANERS, HAZNET
ALPINE	S108216588	PECORARO PAINTING INC	1B VIEJAS GRADE RD	91901	HAZNET
SAN DIEGO	S100734157	KUSI TV MCKINNON BROADCASTING	12197 ROUTE 94	00000	HAZNET
SAN DIEGO	S103975274	LORETTA HODGES	HARBOR ISLAND MARINA CORTEZ	00000	CHMIRS, HAZNET
SAN DIEGO	S103341990	HAZARD CTR DR EXT CONST GWE	HAZ CTR DR AT HWY 163	92108	CA WDS
SAN DIEGO	S103679463	COUNTY OF SAN DIEGO PUBLIC WORKS	OLD HWY 395 KEYES CANYON CREEK	00000	HAZNET
SAN DIEGO	S105155660	MISSION VALLEY DISPOSAL AREA	TEXAS ST/HWY 8		SWF/LF
ALPINE	S104566324	VIEJAS CASINO AND TURF CLUB	VIEJAS INDIAN RESERVATION	91901	HAZNET
SAN DIEGO	2003644636	32ND ST PIER 3 SOUTH SIDE	32ND ST PIER 3 SOUTH SIDE		ERNS
SAN DIEGO	1005440860	38TH AND QUINCE STREET	38TH AND QUINCE STREET		CERCLIS, FINDS
SAN DIEGO	S105155665	MURPHY-SHEPARD CANYON LANDFILL	TB 46-A6		SWF/LF
SAN DIEGO	S105155664	MURRAY RIDGE BURNSITE	TB 53-D4 ADJ MURRAY RIDGE PK		SWF/LF
SAN DIEGO	S105155656	FAIRMOUNT BURNSITE	TB 60-C6 FAIRMONT/FEDERAL		SWF/LF
SAN DIEGO	S105155672	SAN YSIDRO BURNSITE	TB 72-B6 OTAY MESA RD		SWF/LF
SAN DIEGO	S105155662	MTS-PORT DISTRICT SITE	8TH-12TH ALONG HARBOR DR		SWF/LF
SAN DIEGO	S105155682	MOTHER-A-LAND (SAN DIEGO SITE)	405 ALTA		SWF/LF
SAN DIEGO	S100832811	USN-SUBASE/USCG MOORINGS	BALLAST POINT CT	92106	CHMIRS, San Diego Co. HMMD
SAN DIEGO	2000541746	BETWEEN PIER 2 AND 3	BETWEEN PIER 2 AND 3	0	ERNS
SAN DIEGO	S105155659	KELLY STREET BURNSITE	6500 BLOCK KELLY ST		SWF/LF

DETAILED ORPHAN LISTING

Site	Database(s)	EDR ID Number EPA ID Number
------	-------------	--------------------------------

**D&D SMALL ENGINE DBA ALPINE SAW & LAWNMOWER**  
**2226 ALPINE BLVD STE 3**  
**ALPINE, CA 91901**

**CLEANERS**    **S108540732**  
**N/A**

CLEANERS:

EPA Id: CAL000296155  
 NAICS Code: 81149  
 NAICS Description: Other Personal and Household Goods Repair and Maintenance  
 SIC Code: 7219  
 Create Date: 7/7/2005  
 Facility Active: Yes  
 Inactive Date: Not reported  
 Facility Addr2: Not reported  
 Mailing Name: Not reported  
 Mailing Address: 2226 ALPINE BLVD STE 3  
 Mailing Address 2: Not reported  
 Mailing State: CA  
 Mailing Zip: 919010000  
 Region Code: 4  
 Owner Name: DEAN S WOOLLEY  
 Owner Address: 9724 MCCAEDLE WAY  
 Owner Address 2: Not reported  
 Owner Telephone: Not reported  
 Contact Name: DEAN WOOLLEY  
 Contact Address: 2226 ALPINE BLVD STE 3  
 Contact Address 2: Not reported  
 Contact Telephone: 6194451849  
 SIC Description: Laundry and Garment Services NEC (alteration and repair)

**NANCYS CLEANERS**  
**1730 ALPINE BLVD SUITE 104**  
**ALPINE, CA 92001**

**CLEANERS**    **S103636034**  
**HAZNET**    **N/A**

CLEANERS:

EPA Id: CAL000019278  
 NAICS Code: 335224  
 NAICS Description: Household Laundry Equipment Manufacturing  
 SIC Code: 3633  
 Create Date: 11/14/1989  
 Facility Active: Yes  
 Inactive Date: Not reported  
 Facility Addr2: Not reported  
 Mailing Name: Not reported  
 Mailing Address: 1730 ALPINE BLVD STE 104  
 Mailing Address 2: Not reported  
 Mailing State: CA  
 Mailing Zip: 919010000  
 Region Code: 4  
 Owner Name: RI VAN LAM  
 Owner Address: 1730 ALPINE BLVD #104  
 Owner Address 2: Not reported  
 Owner Telephone: Not reported  
 Contact Name: LAM RI VAN  
 Contact Address: 1730 ALPINE BLVD STE 104  
 Contact Address 2: Not reported  
 Contact Telephone: 6194459368  
 SIC Description: Household Laundry Equipment

DETAILED ORPHAN LISTING

Site	Database(s)	EDR ID Number EPA ID Number
------	-------------	--------------------------------

NANCYS CLEANERS (Continued)

S103636034

HAZNET:

Gepaid: CAL000019278  
 Contact: LAM RI VAN OWNER  
 Telephone: 6194459368  
 Facility Addr2: Not reported  
 Mailing Name: Not reported  
 Mailing Address: 1730 ALPINE BLVD STE 104  
 Mailing City,St,Zip: ALPINE, CA 919010000  
 Gen County: San Diego  
 TSD EPA ID: CAT000613976  
 TSD County: Orange  
 Waste Category: Liquids with halogenated organic compounds > 1000 mg/l  
 Disposal Method: Transfer Station  
 Tons: .2175  
 Facility County: San Diego

Gepaid: CAL000019278  
 Contact: LAM RI VAN OWNER  
 Telephone: 6194459368  
 Facility Addr2: Not reported  
 Mailing Name: Not reported  
 Mailing Address: 1730 ALPINE BLVD STE 104  
 Mailing City,St,Zip: ALPINE, CA 919010000  
 Gen County: San Diego  
 TSD EPA ID: CAT000613893  
 TSD County: Los Angeles  
 Waste Category: Liquids with halogenated organic compounds > 1000 mg/l  
 Disposal Method: Not reported  
 Tons: .0600  
 Facility County: San Diego

Gepaid: CAL000019278  
 Contact: LAM RI VAN  
 Telephone: 6194459368  
 Facility Addr2: Not reported  
 Mailing Name: Not reported  
 Mailing Address: 1730 ALPINE BLVD STE 104  
 Mailing City,St,Zip: ALPINE, CA 919010000  
 Gen County: San Diego  
 TSD EPA ID: Not reported  
 TSD County: Orange  
 Waste Category: Liquids with halogenated organic compounds > 1000 mg/l  
 Disposal Method: Transfer Station  
 Tons: 0.14  
 Facility County: Not reported

Gepaid: CAL000019278  
 Contact: LAM RI VAN OWNER  
 Telephone: 6194459368  
 Facility Addr2: Not reported  
 Mailing Name: Not reported  
 Mailing Address: 1730 ALPINE BLVD STE 104  
 Mailing City,St,Zip: ALPINE, CA 919010000  
 Gen County: San Diego  
 TSD EPA ID: CAT000613976  
 TSD County: Orange

DETAILED ORPHAN LISTING

Site	Database(s)	EDR ID Number EPA ID Number
------	-------------	--------------------------------

NANCYS CLEANERS (Continued)

S103636034

Waste Category: Liquids with halogenated organic compounds > 1000 mg/l  
 Disposal Method: Transfer Station  
 Tons: .1575  
 Facility County: San Diego

Gepaid: CAL000019278  
 Contact: LAM RI VAN OWNER  
 Telephone: 6194459368  
 Facility Addr2: Not reported  
 Mailing Name: Not reported  
 Mailing Address: 1730 ALPINE BLVD STE 104  
 Mailing City,St,Zip: ALPINE, CA 919010000  
 Gen County: San Diego  
 TSD EPA ID: CAT000613893  
 TSD County: Los Angeles  
 Waste Category: Liquids with halogenated organic compounds > 1000 mg/l  
 Disposal Method: Transfer Station  
 Tons: .0600  
 Facility County: San Diego

The CA\_HAZNET: database contains 8 additional records for this site.  
 Please contact your EDR Account Executive for more information

**PECORARO PAINTING INC  
 1B VIEJAS GRADE RD  
 ALPINE, CA 91901**

**HAZNET S108216588  
 N/A**

HAZNET:  
 Gepaid: CAC002595680  
 Contact: JACK PECORARO  
 Telephone: 6192344905  
 Facility Addr2: Not reported  
 Mailing Name: Not reported  
 Mailing Address: 1726 INDIA ST  
 Mailing City,St,Zip: SAN DIEGO, CA 92101  
 Gen County: San Diego  
 TSD EPA ID: CAT080013532  
 TSD County: Not reported  
 Waste Category: Latex waste  
 Disposal Method: Not reported  
 Tons: 0.2  
 Facility County: Not reported

**KUSI TV MCKINNON BROADCASTING  
 12197 ROUTE 94  
 SAN DIEGO, CA 00000**

**HAZNET S100734157  
 N/A**

HAZNET:  
 Gepaid: CAC001383040  
 Contact: MIKE MCKINNON  
 Telephone: 6195715151  
 Facility Addr2: Not reported  
 Mailing Name: Not reported  
 Mailing Address: 4575 VIEWRIDGE AVE  
 Mailing City,St,Zip: SAN DIEGO, CA 921230000  
 Gen County: San Diego

DETAILED ORPHAN LISTING

Site	Database(s)	EDR ID Number EPA ID Number
------	-------------	--------------------------------

KUSI TV MCKINNON BROADCASTING (Continued)

S100734157

TSD EPA ID: CAT080025711  
 TSD County: San Bernardino  
 Waste Category: Waste oil and mixed oil  
 Disposal Method: Not reported  
 Tons: 1.0425  
 Facility County: San Diego

**LORETTA HODGES  
 HARBOR ISLAND MARINA CORTEZ  
 SAN DIEGO, CA 00000**

**CHMIRS S103975274  
 HAZNET N/A**

CHMIRS:

OES Incident Number: 27730  
 OES notification: Not reported  
 OES Date: 4/26/1994  
 OES Time: 09:40:00 AM  
 Incident Date: Not reported  
**Date Completed: Not reported**  
 Property Use: Not reported  
 Agency Id Number: Not reported  
 Agency Incident Number: Not reported  
 Time Notified: Not reported  
 Time Completed: Not reported  
 Surrounding Area: Not reported  
 Estimated Temperature: Not reported  
 Property Management: Not reported  
 Special Studies 1: Not reported  
 Special Studies 2: Not reported  
 Special Studies 3: Not reported  
 Special Studies 4: Not reported  
 Special Studies 5: Not reported  
 Special Studies 6: Not reported  
 More Than Two Substances Involved?: Not reported  
 Resp Agncy Personel # Of Decontaminated: Not reported  
 Responding Agency Personel # Of Injuries: Not reported  
 Responding Agency Personel # Of Fatalities: Not reported  
 Others Number Of Decontaminated: Not reported  
 Others Number Of Injuries: Not reported  
 Others Number Of Fatalities: Not reported  
 Vehicle Make/year: Not reported  
 Vehicle License Number: Not reported  
 Vehicle State: Not reported  
 Vehicle Id Number: Not reported  
 CA/DOT/PUC/ICC Number: Not reported  
 Company Name: Not reported  
 Reporting Officer Name/ID: Not reported  
 Report Date: Not reported  
 Comments: Not reported  
 Facility Telephone: Not reported  
 Waterway Involved: Not reported  
 Waterway: Not reported  
 Spill Site: Not reported  
 Cleanup By: Not reported  
 Containment: Not reported  
 What Happened: Not reported  
 Type: CHEMICAL  
 Measure: Not reported



DETAILED ORPHAN LISTING

Site	Database(s)	EDR ID Number EPA ID Number
------	-------------	--------------------------------

LORETTA HODGES (Continued)

S103975274

Other: Not reported  
 Date/Time: Not reported  
 Year: 1993  
 Agency: uscgs mso san diego  
 Incident Date: Not reported  
 Admin Agency: Not reported  
 Amount: 200 yds x 300 yds  
 Contained: NO  
 Site Type: Not reported  
 E Date: Not reported  
 Substance: oil sheen  
 Quantity Released: Not reported  
 BBLS: Not reported  
 Cups: Not reported  
 CUFT: Not reported  
 Gallons: Not reported  
 Grams: Not reported  
 Pounds: Not reported  
 Liters: Not reported  
 Ounces: Not reported  
 Pints: Not reported  
 Quarts: Not reported  
 Sheen: Not reported  
 Tons: Not reported  
 Unknown: Not reported  
 Description: unknown  
 Evacuations: Not reported  
 Number of Injuries: Not reported  
 Number of Fatalities: Not reported  
 Description: Not reported

HAZNET:

Gepaid: CAC001409352  
 Contact: LORETTA HODGES  
 Telephone: 0000000000  
 Facility Addr2: Not reported  
 Mailing Name: Not reported  
 Mailing Address: 441 ADELLA LANE  
 Mailing City,St,Zip: CORONADO, CA 921180000  
 Gen County: San Diego  
 TSD EPA ID: CAD028409019  
 TSD County: Los Angeles  
 Waste Category: Other organic solids  
 Disposal Method: Transfer Station  
 Tons: .2270  
 Facility County: San Diego

**HAZARD CTR DR EXT CONST GWE  
 HAZ CTR DR AT HWY 163  
 SAN DIEGO, CA 92108**

**CA WDS S103341990  
 N/A**

CA WDS:

Facility ID: San Diego 000000855  
 Facility Type: Other - Does not fall into the category of Municipal/Domestic,  
 Industrial, Agricultural or Solid Waste (Class I, II or III)  
 Facility Status: Active - Any facility with a continuous or seasonal discharge that is  
 under Waste Discharge Requirements.

DETAILED ORPHAN LISTING

Site	Database(s)	EDR ID Number EPA ID Number
HAZARD CTR DR EXT CONST GWE (Continued)		S103341990
NPDES Number:	CAG919002 The 1st 2 characters designate the state. The remaining 7 are assigned by the Regional Board	
Subregion:	9	
Facility Telephone:	Not reported	
Facility Contact:	PETER F BRIDE	
Agency Name:	HAZARD CENTER ASSOCIATES	
Agency Address:	7676 Hazard Center Drive Suit	
Agency City,St,Zip:	SAN DIEGO 92108	
Agency Contact:	Lisa Gualco	
Agency Telephone:	Not reported	
Agency Type:	Private	
SIC Code:	1623	
SIC Code 2:	Not reported	
Primary Waste:	Miscellaneous (Includes wastes from dewatering, recreational lake overflow, swimming pool wastes, water ride wastewater, ground water seepage and other wastes of this type)	
Primary Waste Type:	Inert/Influent or Solid Wastes that do not contain soluble pollutants or organic wastes and have little adverse impact on water quality. Such wastes could cause turbidity and siltation. Uncontaminated soils, rubble and concrete are examples of this category.	
Secondary Waste:	Not reported	
Secondary Waste Type:	Not reported	
Design Flow:	0	
Baseline Flow:	0	
Reclamation:	No reclamation requirements associated with this facility.	
POTW:	The POTW Does not have an approved pretreatment program. Some POTWs may have local pretreatment programs that have not been approved by the regional board and/or EPA.	
Treat To Water:	Minor Threat to Water Quality. A violation of a regional board order should cause a relatively minor impairment of beneficial uses compared to a major or minor threat. Not: All nurds without a TTWQ will be considered a minor threat to water quality unless coded at a higher Level. A Zero (0) may be used to code those NURDS that are found to represent no threat to water quality.	
Complexity:	Category A - Any major NPDES facility, any non-NPDES facility (particularly those with toxic wastes) that would be a major if discharge was made to surface or ground waters, or any Class I disposal site. Includes any small-volume complex facility (particularly those with toxicwastes) with numerous discharge points, leak detection systems or ground water monitoring wells.	

**COUNTY OF SAN DIEGO PUBLIC WORKS  
OLD HWY 395 KEYES CANYON CREEK  
SAN DIEGO, CA 00000**

**HAZNET S103679463  
N/A**

HAZNET:  
 Gepaid: CAC001236488  
 Contact: COUNTY OF SAN DIEGO  
 Telephone: 0000000000  
 Facility Addr2: Not reported  
 Mailing Name: Not reported  
 Mailing Address: 5555 OVERLAND AVE BLDG 5  
 Mailing City,St,Zip: SAN DIEGO, CA 921230000  
 Gen County: San Diego  
 TSD EPA ID: CAD044429835  
 TSD County: Los Angeles  
 Waste Category: Solids or sludges with halogenated organic compounds > 1000mg/kg

DETAILED ORPHAN LISTING

Site	Database(s)	EDR ID Number EPA ID Number
------	-------------	--------------------------------

COUNTY OF SAN DIEGO PUBLIC WORKS (Continued)

S103679463

Disposal Method: Disposal, Other  
 Tons: .1250  
 Facility County: San Diego

**MISSION VALLEY DISPOSAL AREA**  
**TEXAS ST/HWY 8**  
**SAN DIEGO, CA**

**SWF/LF S105155660**  
**N/A**

LF:

Region: SAN DIEGO  
 Facility ID: Not reported  
 Facility Telephone: Not reported  
 Facility Telephone 2: Not reported  
 Lat/Long: Not reported  
 Land Owner: Not reported  
 Owner Name: Not reported  
 Owner Telephone: Not reported  
 Owner Address: Not reported  
 Owner Address2: Not reported  
 Owner City,St,Zip: Not reported  
 Operator: Not reported  
 Operator Phone: Not reported  
 Operator Address: Not reported  
 Operator Address2: Not reported  
 Operator City,St,Zip: Not reported  
 Operator's Status: Not reported  
 Permit Date: Not reported  
 Permit Status: Not reported  
 Permitted Acreage: Not reported  
 Activity: Not reported  
 Regulation Status: Not reported  
 Land Use: Not reported  
 Landuse Name: Not reported  
 GIS Source: Not reported  
 Category: Not reported  
 Unit Number: Not reported  
 Inspection Frequency: Not reported  
 Accepted Waste: Not reported  
 Year Opened: Not reported  
 Year Closed: Not reported  
 Closure Date: Not reported  
 Closure Type: Not reported  
 Closure Approve: Not reported  
 Disposal Acreage: Not reported  
 Status: Not reported  
 Swisnumber: 37-CR-0047  
 Aka: Not reported  
 Type Of Waste: Not reported  
 Disposal Area: Not reported  
 SWFP Date: Not reported  
 WDR Number: Not reported  
 Dates Operation: Not reported  
 Dt Of Field Units: Not reported  
 Surface Condition: Not reported  
 Landfill Gas: Not reported  
 Leachate: Not reported  
 Emrgncy Response: Not reported

DETAILED ORPHAN LISTING

Site	Database(s)	EDR ID Number EPA ID Number
MISSION VALLEY DISPOSAL AREA (Continued)		S105155660
Lea Date:	Not reported	
Restrictions:	Not reported	
Fill Area:	Not reported	
Type Of Refuse:	Not reported	
Avg Depth Of Fill:	Not reported	
Addtl Expansion Area:	Not reported	
Site Size:	Not reported	
Site Type:	UNVERIFIED	
Site Description:	Not reported	
Reassess Site:	Not reported	
Location:	Not reported	
Parcel Num:	Not reported	
Issue & Observations:	Not reported	
Other Observations:	Not reported	
Date:	Not reported	
Address:	Not reported	
Prep By:	Not reported	
DOHS Number:	Not reported	
CUP Number:	Not reported	
CIWMB:	Not reported	
Program Type:	Not reported	
Public Notice:	Not reported	
PERMTIER:	Not reported	
Recommendations:	Not reported	
Othr Recommendation:	Not reported	
Sig. Change Since Last Visit:	Not reported	
Priority For Site Assessment:	Not reported	
Permitted Throughput with Units:	Not reported	
Actual Throughput with Units:	Not reported	
Permitted Capacity with Units:	Not reported	
Remaining Capacity:	Not reported	
Remaining Capacity with Units:	Not reported	
Last Waste Tire Inspection Count:	Not reported	
Last Waste Tire Inspection Date:	Not reported	
Original Waste Tire Count:	Not reported	
Original Waste Tire Count Date:	Not reported	
Explanation:	Not reported	
No Further Action:	Not reported	
Issues & Observations:	Not reported	

**VIEJAS CASINO AND TURF CLUB  
VIEJAS INDIAN RESERVATION  
ALPINE, CA 91901**

**HAZNET S104566324  
N/A**

HAZNET:

Gepaid: CAC001319384  
 Contact: THE VIEJAS SOVEREIGN NATION  
 Telephone: 6196591934  
 Facility Addr2: Not reported  
 Mailing Name: Not reported  
 Mailing Address: 5000 WILLOWS RD  
 Mailing City,St,Zip: ALPINE, CA 919010000  
 Gen County: San Diego  
 TSD EPA ID: CAT080033681  
 TSD County: Los Angeles  
 Waste Category: Other organic solids  
 Disposal Method: Disposal, Land Fill

DETAILED ORPHAN LISTING

Site	Database(s)	EDR ID Number EPA ID Number
------	-------------	--------------------------------

VIEJAS CASINO AND TURF CLUB (Continued)		S104566324
---	--	------------

Tons: .1500  
 Facility County: San Diego

Gepaid: CAC001319384  
 Contact: THE VIEJAS SOVEREIGN NATION  
 Telephone: 6196591934  
 Facility Addr2: Not reported  
 Mailing Name: Not reported  
 Mailing Address: 5000 WILLOWS RD  
 Mailing City,St,Zip: ALPINE, CA 919010000  
 Gen County: San Diego  
 TSD EPA ID: CAT080013352  
 TSD County: Los Angeles  
 Waste Category: Unspecified organic liquid mixture  
 Disposal Method: Recycler  
 Tons: 1.4511  
 Facility County: San Diego

**32ND ST PIER 3 SOUTH SIDE  
 32ND ST PIER 3 SOUTH SIDE  
 SAN DIEGO, CA**

**ERNS 2003644636  
 N/A**

ERNS:

Site ID: 2003644636  
 Incident cause: UNKNOWN  
 Incident desc: THE CALLER IS REPORTING AN UNKNOWN SHEEN DISCOVERY IN THE SAN DIEGO HARBOR.  
 Incident type: UNKNOWN SHEEN  
 Incident date: 20030511  
 Incident TG: DISCOVERED  
 Inc location: UNKNOWN SHEEN INCIDENT  
 Incident address: 32ND ST PIER 3 SOUTH SIDE  
 SAN DIEGO, CA

Distance from city: Not reported  
 Lat/Long: 0/0  
 Lat/Long quad: /  
 Incident date: 05/11/2003  
 Township/section/range://

WMD flag: Not reported  
 Rad flag: Not reported  
 Bio flag: Not reported  
 Oil flag: Not reported  
 Potential: Not reported  
 Amt material flag: Not reported  
 Military: Not reported  
 LNG flag: Not reported

Fire involved: No  
 Fire extinguished: Unknown  
 Any evacuees: No  
 Number of evacs: Not reported  
 Who evacuated: Not reported  
 Radius of evacuation: Not reported  
 Any injuries: No  
 Number injured: Not reported  
 Number hospitalized: Not reported  
 Any fatalities: No

DETAILED ORPHAN LISTING

Site	Database(s)	EDR ID Number EPA ID Number
32ND ST PIER 3 SOUTH SIDE (Continued)		2003644636
Any damage:	No	
Damage amount:	Not reported	
Air corridor desc:	Not reported	
Air corridor closed:	Not reported	
Water description:	Not reported	
Water closed:	No	
Water closed time:	Not reported	
Road closed:	No	
Road closed desc:	Not reported	
Road closed time:	Not reported	
Closure direction:	Not reported	
Major artery:	No	
Track closed:	No	
Track closed time:	Not reported	
Tr. close direction:	Not reported	
Track description:	Not reported	
Media interest:	NONE	
Medium affected:	WATER	
Additional medium:	SAN DIEGO HARBOR	
Body of water:	SAN DIEGO HARBOR	
Tributary:	Not reported	
Near river:	Not reported	
Release secured:	Unknown	
Est. duration of rel.:	Not reported	
Release rate:	Not reported	
Rel. rate units:	Not reported	
Rel. per units:	Not reported	
Remedial action:	NONE	
Agency on scene:	Not reported	
Other agency:	Not reported	
State agency notified:	Not reported	
Fed. agency notified:	Not reported	
Structure name:	Not reported	
Structure type:	Not reported	
Struct. operator:	Not reported	
Weather:	CLEAR	
Air temp:	82	
Wind speed:	0	
Wind speed unit:	Not reported	
Wind direction:	Not reported	
Water contaminated:	No	
Sheen size:	Not reported	
Sheen size units:	Not reported	
Sheen color:	RAINBOW	
Sheen direction:	Not reported	
Sheen odor:	Not reported	
Sheen length:	30	
Sheen len. units:	YARDS	
Sheen width:	1	
Sheen wid. units:	YARDS	
Wave condit:	Not reported	
Current speed:	0	
Current speed units:	Not reported	
Current direction:	Not reported	
Water temp:	Not reported	
Allision:	Not reported	
Employees injured:	Not reported	

DETAILED ORPHAN LISTING

Site	Database(s)	EDR ID Number EPA ID Number
32ND ST PIER 3 SOUTH SIDE (Continued)		2003644636
Employee fatalities:	Not reported	
Passengers injured:	Not reported	
Passenger fatalities:	Not reported	
Occupant fatalities:	Not reported	
Community impact:	No	
Offshore:	No	
Addition info:	NONE	
Aircraft type:	Not reported	
Aircraft model:	Not reported	
Aircraft ID:	Not reported	
Aircraft fuel cap:	Not reported	
Capacity units:	Not reported	
Fuel onboard:	Not reported	
Fuel units:	Not reported	
Spot number:	Not reported	
AC hanger:	Not reported	
AC runway:	Not reported	
Mile marker:	Not reported	
Building ID:	Not reported	
Type fixed obj:	Not reported	
Power gen facility:	Unknown	
Generation capacity:	Not reported	
Fuel type:	Not reported	
NPDES:	Not reported	
NPDES compliance:	Unknown	
Pipe type:	Not reported	
DOT regulated:	Unknown	
Pipe above:	ABOVE	
Exposed underwtr:	No	
Pipe covered:	Unknown	
Railroad hotline:	Not reported	
Grade crossing:	No	
Location subdivision:	Not reported	
Railroad milepost:	Not reported	
Vehicle type:	Not reported	
Crossing device:	Not reported	
Device operational:	Yes	
DOT crossing #:	Not reported	
Brakes failed:	No	
Tank description:	Not reported	
Above ground tank:	ABOVE	
Tank regulated:	Unknown	
Tank ID:	Not reported	
Tank regulated by:	Not reported	
Tank capacity:	Not reported	
Capacity units:	Not reported	
Actual amount:	Not reported	
Amount units:	Not reported	
Transportable container:	Unknown	
Platform rig name:	Not reported	
Platform letter:	Not reported	
Local area ID:	Not reported	
Local block ID:	0	
OCSG number:	0	
State lease #:	Not reported	
Pier dock #:	Not reported	

DETAILED ORPHAN LISTING

Site	Database(s)	EDR ID Number EPA ID Number
------	-------------	--------------------------------

32ND ST PIER 3 SOUTH SIDE (Continued)

2003644636

Berth slip #: Not reported  
 Initial continuous rel #: Not reported  
 Cont. rel permit: Not reported  
 Allision: No  
 Structure type: Not reported  
 Structure: Not reported  
 Structure operator: U  
 Air bag deployed: Not reported  
 Date time normal svc: Not reported  
 Service disruption time: Not reported  
 Transit bus flag: Not reported  
 Begin date: Not reported  
 End date: Not reported  
 Change date: Not reported

Call received date: 20030511  
 Complete date: 20030511  
 Call Taker: REC7955  
 Call Type: INC  
 Responsible Party: UNKNOWN  
 RP telephone: 0  
 RP tel type: Not reported  
 RP telephone: 0  
 RP tel type: Not reported  
 Responsible company: Not reported  
 RC organization type: UNKNOWN  
 PR address: Not reported  
 XX  
 Initial caller: Not reported  
 Initial caller tel: Not reported  
 Initially reported comp.: Not reported  
 On behalf: Not reported  
 Source: TELEPHONE

Spilled material name: UNKNOWN OIL  
 Material CHRIS code: OUN  
 Mat. CAS number: 000000-00-0  
 Material UN #: Not reported  
 Amount of spilled mat.: 0  
 Mat. amount unit: UNKNOWN AMOUNT  
 Mat. reached water: YES  
 Amount in water: 0  
 Amount in water units: UNKNOWN AMOUNT

**38TH AND QUINCE STREET  
 38TH AND QUINCE STREET  
 SAN DIEGO, CA**

**CERCLIS 1005440860  
 FINDS CAN000905908**

**FINDS:**

Other Pertinent Environmental Activity Identified at Site

CERCLIS (Comprehensive Environmental Response, Compensation, and Liability Information System) is the Superfund database that is used to support management in all phases of the Superfund program. The system contains information on all aspects of hazardous waste sites, including an inventory of sites, planned and actual site activities, and financial information.



DETAILED ORPHAN LISTING

Site	Database(s)	EDR ID Number EPA ID Number
------	-------------	--------------------------------

38TH AND QUINCE STREET (Continued)

1005440860

ICIS (Integrated Compliance Information System) is the Integrated Compliance Information System and provides a database that, when complete, will contain integrated Enforcement and Compliance information across most of EPA's programs. The vision for ICIS is to replace EPA's independent databases that contain Enforcement data with a single repository for that information. Currently, ICIS contains all Federal Administrative and Judicial enforcement actions. This information is maintained in ICIS by EPA in the Regional offices and its Headquarters. A future release of ICIS will replace the Permit Compliance System (PCS) which supports the NPDES and will integrate that information with Federal actions already in the system. ICIS also has the capability to track other activities occurring in the Region that support Compliance and Enforcement programs. These include; Incident Tracking, Compliance Assistance, and Compliance Monitoring.

**MURPHY-SHEPARD CANYON LANDFILL  
TB 46-A6  
SAN DIEGO, CA**

**SWF/LF S105155665  
N/A**

LF:

Region: SAN DIEGO  
 Facility ID: Not reported  
 Facility Telephone: Not reported  
 Facility Telephone 2: Not reported  
 Lat/Long: Not reported  
 Land Owner: Not reported  
 Owner Name: Not reported  
 Owner Telephone: Not reported  
 Owner Address: Not reported  
 Owner Address2: Not reported  
 Owner City,St,Zip: Not reported  
 Operator: Not reported  
 Operator Phone: Not reported  
 Operator Address: Not reported  
 Operator Address2: Not reported  
 Operator City,St,Zip: Not reported  
 Operator's Status: Not reported  
 Permit Date: Not reported  
 Permit Status: Not reported  
 Permitted Acreage: Not reported  
 Activity: Not reported  
 Regulation Status: Not reported  
 Land Use: Not reported  
 Landuse Name: Not reported  
 GIS Source: Not reported  
 Category: Not reported  
 Unit Number: Not reported  
 Inspection Frequency: Not reported  
 Accepted Waste: Not reported  
 Year Opened: Not reported  
 Year Closed: Not reported  
 Closure Date: Not reported  
 Closure Type: Not reported  
 Closure Approve: Not reported  
 Disposal Acreage: Not reported  
 Status: Not reported

DETAILED ORPHAN LISTING

Site	Database(s)	EDR ID Number EPA ID Number
MURPHY-SHEPARD CANYON LANDFILL (Continued)		S105155665
Swisnumber:	NONE	
Aka:	Not reported	
Type Of Waste:	Not reported	
Disposal Area:	Not reported	
SWFP Date:	Not reported	
WDR Number:	Not reported	
Dates Operation:	Not reported	
Dt Of Field Units:	Not reported	
Surface Condition:	Not reported	
Landfill Gas:	Not reported	
Leachate:	Not reported	
Emrgncy Response:	Not reported	
Lea Date:	Not reported	
Restrictions:	Not reported	
Fill Area:	Not reported	
Type Of Refuse:	Not reported	
Avg Depth Of Fill:	Not reported	
Addtl Expansion Area:	Not reported	
Site Size:	Not reported	
Site Type:	LANDFILL	
Site Description:	Not reported	
Reassess Site:	Not reported	
Location:	Not reported	
Parcel Num:	Not reported	
Issue & Observations:	Not reported	
Other Observations:	Not reported	
Date:	Not reported	
Address:	Not reported	
Prep By:	Not reported	
DOHS Number:	Not reported	
CUP Number:	Not reported	
CIWMB:	Not reported	
Program Type:	Not reported	
Public Notice:	Not reported	
PERMTIER:	Not reported	
Recommendations:	Not reported	
Othr Recommendation:	Not reported	
Sig. Change Since Last Visit:	Not reported	
Priority For Site Assessment:	Not reported	
Permitted Throughput with Units:	Not reported	
Actual Throughput with Units:	Not reported	
Permitted Capacity with Units:	Not reported	
Remaining Capacity:	Not reported	
Remaining Capacity with Units:	Not reported	
Last Waste Tire Inspection Count:	Not reported	
Last Waste Tire Inspection Date:	Not reported	
Original Waste Tire Count:	Not reported	
Original Waste Tire Count Date:	Not reported	
Explanation:	Not reported	
No Further Action:	Not reported	
Issues & Observations:	Not reported	

DETAILED ORPHAN LISTING

Site	Database(s)	EDR ID Number	EPA ID Number
------	-------------	---------------	---------------

**MURRAY RIDGE BURNSITE  
TB 53-D4 ADJ MURRAY RIDGE PK  
SAN DIEGO, CA**

**SWF/LF S105155664  
N/A**

LF:

Region: SAN DIEGO  
 Facility ID: Not reported  
 Facility Telephone: Not reported  
 Facility Telephone 2: Not reported  
 Lat/Long: Not reported  
 Land Owner: Not reported  
 Owner Name: Not reported  
 Owner Telephone: Not reported  
 Owner Address: Not reported  
 Owner Address2: Not reported  
 Owner City,St,Zip: Not reported  
 Operator: Not reported  
 Operator Phone: Not reported  
 Operator Address: Not reported  
 Operator Address2: Not reported  
 Operator City,St,Zip: Not reported  
 Operator's Status: Not reported  
 Permit Date: Not reported  
 Permit Status: Not reported  
 Permitted Acreage: Not reported  
 Activity: Not reported  
 Regulation Status: Not reported  
 Land Use: Not reported  
 Landuse Name: Not reported  
 GIS Source: Not reported  
 Category: Not reported  
 Unit Number: Not reported  
 Inspection Frequency: Not reported  
 Accepted Waste: Not reported  
 Year Opened: Not reported  
 Year Closed: Not reported  
 Closure Date: Not reported  
 Closure Type: Not reported  
 Closure Approve: Not reported  
 Disposal Acreage: Not reported  
 Status: Not reported  
 Swisnumber: 37-CR-0051  
 Aka: Not reported  
 Type Of Waste: Not reported  
 Disposal Area: Not reported  
 SWFP Date: Not reported  
 WDR Number: Not reported  
 Dates Operation: Not reported  
 Dt Of Field Units: Not reported  
 Surface Condition: Not reported  
 Landfill Gas: Not reported  
 Leachate: Not reported  
 Emrgncy Response: Not reported  
 Lea Date: Not reported  
 Restrictions: Not reported  
 Fill Area: Not reported  
 Type Of Refuse: Not reported  
 Avg Depth Of Fill: Not reported  
 Addtl Expansion Area: Not reported

DETAILED ORPHAN LISTING

Site	Database(s)	EDR ID Number EPA ID Number
MURRAY RIDGE BURNSITE (Continued)		S105155664
Site Size:	Not reported	
Site Type:	BURNSITE	
Site Description:	Not reported	
Reassess Site:	Not reported	
Location:	Not reported	
Parcel Num:	Not reported	
Issue & Observations:	Not reported	
Other Observations:	Not reported	
Date:	Not reported	
Address:	Not reported	
Prep By:	Not reported	
DOHS Number:	Not reported	
CUP Number:	Not reported	
CIWMB:	Not reported	
Program Type:	Not reported	
Public Notice:	Not reported	
PERMTIER:	Not reported	
Recommendations:	Not reported	
Othr Recommendation:	Not reported	
Sig. Change Since Last Visit:	Not reported	
Priority For Site Assessment:	Not reported	
Permitted Throughput with Units:	Not reported	
Actual Throughput with Units:	Not reported	
Permitted Capacity with Units:	Not reported	
Remaining Capacity:	Not reported	
Remaining Capacity with Units:	Not reported	
Last Waste Tire Inspection Count:	Not reported	
Last Waste Tire Inspection Date:	Not reported	
Original Waste Tire Count:	Not reported	
Original Waste Tire Count Date:	Not reported	
Explanation:	Not reported	
No Further Action:	Not reported	
Issues & Observations:	Not reported	

**FAIRMOUNT BURNSITE  
TB 60-C6 FAIRMONT/FEDERAL  
SAN DIEGO, CA**

**SWF/LF S105155656  
N/A**

LF:

Region: SAN DIEGO  
 Facility ID: Not reported  
 Facility Telephone: Not reported  
 Facility Telephone 2: Not reported  
 Lat/Long: Not reported  
 Land Owner: Not reported  
 Owner Name: Not reported  
 Owner Telephone: Not reported  
 Owner Address: Not reported  
 Owner Address2: Not reported  
 Owner City,St,Zip: Not reported  
 Operator: Not reported  
 Operator Phone: Not reported  
 Operator Address: Not reported  
 Operator Address2: Not reported  
 Operator City,St,Zip: Not reported  
 Operator's Status: Not reported  
 Permit Date: Not reported

DETAILED ORPHAN LISTING

Site	Database(s)	EDR ID Number EPA ID Number
FAIRMOUNT BURNSITE (Continued)		S105155656
Permit Status:	Not reported	
Permitted Acreage:	Not reported	
Activity:	Not reported	
Regulation Status:	Not reported	
Land Use:	Not reported	
Landuse Name:	Not reported	
GIS Source:	Not reported	
Category:	Not reported	
Unit Number:	Not reported	
Inspection Frequency:	Not reported	
Accepted Waste:	Not reported	
Year Opened:	Not reported	
Year Closed:	Not reported	
Closure Date:	Not reported	
Closure Type:	Not reported	
Closure Approve:	Not reported	
Disposal Acreage:	Not reported	
Status:	Not reported	
Swisnumber:	37-CR-0022	
Aka:	Not reported	
Type Of Waste:	Not reported	
Disposal Area:	Not reported	
SWFP Date:	Not reported	
WDR Number:	Not reported	
Dates Operation:	Not reported	
Dt Of Field Units:	Not reported	
Surface Condition:	Not reported	
Landfill Gas:	Not reported	
Leachate:	Not reported	
Emrgncy Response:	Not reported	
Lea Date:	Not reported	
Restrictions:	Not reported	
Fill Area:	Not reported	
Type Of Refuse:	Not reported	
Avg Depth Of Fill:	Not reported	
Addtl Expansion Area:	Not reported	
Site Size:	Not reported	
Site Type:	UNVERIFIED	
Site Description:	Not reported	
Reassess Site:	Not reported	
Location:	Not reported	
Parcel Num:	Not reported	
Issue & Observations:	Not reported	
Other Observations:	Not reported	
Date:	Not reported	
Address:	Not reported	
Prep By:	Not reported	
DOHS Number:	Not reported	
CUP Number:	Not reported	
CIWMB:	Not reported	
Program Type:	Not reported	
Public Notice:	Not reported	
PERMTIER:	Not reported	
Recommendations:	Not reported	
Othr Recommendation:	Not reported	
Sig. Change Since Last Visit:	Not reported	
Priority For Site Assessment:	Not reported	

DETAILED ORPHAN LISTING

Site	Database(s)	EDR ID Number EPA ID Number
FAIRMOUNT BURNSITE (Continued)		S105155656
Permitted Throughput with Units:	Not reported	
Actual Throughput with Units:	Not reported	
Permitted Capacity with Units:	Not reported	
Remaining Capacity:	Not reported	
Remaining Capacity with Units:	Not reported	
Last Waste Tire Inspection Count:	Not reported	
Last Waste Tire Inspection Date:	Not reported	
Original Waste Tire Count:	Not reported	
Original Waste Tire Count Date:	Not reported	
Explanation:	Not reported	
No Further Action:	Not reported	
Issues & Observations:	Not reported	

<b>SAN YSIDRO BURNSITE</b> <b>TB 72-B6 OTAY MESA RD</b> <b>SAN DIEGO, CA</b>	<b>SWF/LF</b>	<b>S105155672</b> <b>N/A</b>
--	---------------	---------------------------------

LF:

Region: SAN DIEGO  
 Facility ID: Not reported  
 Facility Telephone: Not reported  
 Facility Telephone 2: Not reported  
 Lat/Long: Not reported  
 Land Owner: Not reported  
 Owner Name: Not reported  
 Owner Telephone: Not reported  
 Owner Address: Not reported  
 Owner Address2: Not reported  
 Owner City,St,Zip: Not reported  
 Operator: Not reported  
 Operator Phone: Not reported  
 Operator Address: Not reported  
 Operator Address2: Not reported  
 Operator City,St,Zip: Not reported  
 Operator's Status: Not reported  
 Permit Date: Not reported  
 Permit Status: Not reported  
 Permitted Acreage: Not reported  
 Activity: Not reported  
 Regulation Status: Not reported  
 Land Use: Not reported  
 Landuse Name: Not reported  
 GIS Source: Not reported  
 Category: Not reported  
 Unit Number: Not reported  
 Inspection Frequency: Not reported  
 Accepted Waste: Not reported  
 Year Opened: Not reported  
 Year Closed: Not reported  
 Closure Date: Not reported  
 Closure Type: Not reported  
 Closure Approve: Not reported  
 Disposal Acreage: Not reported  
 Status: Not reported  
 Swisnumber: 37-CR-0071  
 Aka: Not reported  
 Type Of Waste: Not reported

DETAILED ORPHAN LISTING

Site	Database(s)	EDR ID Number EPA ID Number
SAN YSIDRO BURNSITE (Continued)		S105155672
Disposal Area:	Not reported	
SWFP Date:	Not reported	
WDR Number:	Not reported	
Dates Operation:	Not reported	
Dt Of Field Units:	Not reported	
Surface Condition:	Not reported	
Landfill Gas:	Not reported	
Leachate:	Not reported	
Emrgncy Response:	Not reported	
Lea Date:	Not reported	
Restrictions:	Not reported	
Fill Area:	Not reported	
Type Of Refuse:	Not reported	
Avg Depth Of Fill:	Not reported	
Addtl Expansion Area:	Not reported	
Site Size:	Not reported	
Site Type:	BURNSITE	
Site Description:	Not reported	
Reassess Site:	Not reported	
Location:	Not reported	
Parcel Num:	Not reported	
Issue & Observations:	Not reported	
Other Observations:	Not reported	
Date:	Not reported	
Address:	Not reported	
Prep By:	Not reported	
DOHS Number:	Not reported	
CUP Number:	Not reported	
CIWMB:	Not reported	
Program Type:	Not reported	
Public Notice:	Not reported	
PERMTIER:	Not reported	
Recommendations:	Not reported	
Othr Recommendation:	Not reported	
Sig. Change Since Last Visit:	Not reported	
Priority For Site Assessment:	Not reported	
Permitted Throughput with Units:	Not reported	
Actual Throughput with Units:	Not reported	
Permitted Capacity with Units:	Not reported	
Remaining Capacity:	Not reported	
Remaining Capacity with Units:	Not reported	
Last Waste Tire Inspection Count:	Not reported	
Last Waste Tire Inspection Date:	Not reported	
Original Waste Tire Count:	Not reported	
Original Waste Tire Count Date:	Not reported	
Explanation:	Not reported	
No Further Action:	Not reported	
Issues & Observations:	Not reported	

**MTS-PORT DISTRICT SITE  
8TH-12TH ALONG HARBOR DR  
SAN DIEGO, CA**

**SWF/LF S105155662  
N/A**

LF:  
Region: SAN DIEGO  
Facility ID: Not reported  
Facility Telephone: Not reported

DETAILED ORPHAN LISTING

Site	Database(s)	EDR ID Number EPA ID Number
MTS-PORT DISTRICT SITE (Continued)		S105155662
Facility Telephone 2: Not reported Lat/Long: Not reported Land Owner: Not reported Owner Name: Not reported Owner Telephone: Not reported Owner Address: Not reported Owner Address2: Not reported Owner City,St,Zip: Not reported Operator: Not reported Operator Phone: Not reported Operator Address: Not reported Operator Address2: Not reported Operator City,St,Zip: Not reported Operator's Status: Not reported Permit Date: Not reported Permit Status: Not reported Permitted Acreage: Not reported Activity: Not reported Regulation Status: Not reported Land Use: Not reported Landuse Name: Not reported GIS Source: Not reported Category: Not reported Unit Number: Not reported Inspection Frequency: Not reported Accepted Waste: Not reported Year Opened: Not reported Year Closed: Not reported Closure Date: Not reported Closure Type: Not reported Closure Approve: Not reported Disposal Acreage: Not reported Status: Not reported Swisnumber: 37-AA-0430 Aka: Not reported Type Of Waste: Not reported Disposal Area: Not reported SWFP Date: Not reported WDR Number: Not reported Dates Operation: Not reported Dt Of Field Units: Not reported Surface Condition: Not reported Landfill Gas: Not reported Leachate: Not reported Emrgncy Response: Not reported Lea Date: Not reported Restrictions: Not reported Fill Area: Not reported Type Of Refuse: Not reported Avg Depth Of Fill: Not reported Addtl Expansion Area: Not reported Site Size: Not reported Site Type: BURNSITE Site Description: Not reported Reassess Site: Not reported Location: Not reported Parcel Num: Not reported		



DETAILED ORPHAN LISTING

Site	Database(s)	EDR ID Number EPA ID Number
MTS-PORT DISTRICT SITE (Continued)		S105155662
Issue & Observations:	Not reported	
Other Observations:	Not reported	
Date:	Not reported	
Address:	Not reported	
Prep By:	Not reported	
DOHS Number:	Not reported	
CUP Number:	Not reported	
CIWMB:	Not reported	
Program Type:	Not reported	
Public Notice:	Not reported	
PERMTIER:	Not reported	
Recommendations:	Not reported	
Othr Recommendation:	Not reported	
Sig. Change Since Last Visit:	Not reported	
Priority For Site Assessment:	Not reported	
Permitted Throughput with Units:	Not reported	
Actual Throughput with Units:	Not reported	
Permitted Capacity with Units:	Not reported	
Remaining Capacity:	Not reported	
Remaining Capacity with Units:	Not reported	
Last Waste Tire Inspection Count:	Not reported	
Last Waste Tire Inspection Date:	Not reported	
Original Waste Tire Count:	Not reported	
Original Waste Tire Count Date:	Not reported	
Explanation:	Not reported	
No Further Action:	Not reported	
Issues & Observations:	Not reported	

---

<b>MOTHER-A-LAND (SAN DIEGO SITE)</b>	<b>SWF/LF</b>	<b>S105155682</b>
<b>405 ALTA</b>		<b>N/A</b>
<b>SAN DIEGO, CA</b>		

LF:

Region:	SAN DIEGO
Facility ID:	Not reported
Facility Telephone:	Not reported
Facility Telephone 2:	Not reported
Lat/Long:	Not reported
Land Owner:	Not reported
Owner Name:	Not reported
Owner Telephone:	Not reported
Owner Address:	Not reported
Owner Address2:	Not reported
Owner City,St,Zip:	Not reported
Operator:	Not reported
Operator Phone:	Not reported
Operator Address:	Not reported
Operator Address2:	Not reported
Operator City,St,Zip:	Not reported
Operator's Status:	Not reported
Permit Date:	Not reported
Permit Status:	Not reported
Permitted Acreage:	Not reported
Activity:	Not reported
Regulation Status:	Not reported
Land Use:	Not reported
Landuse Name:	Not reported

DETAILED ORPHAN LISTING

Site	Database(s)	EDR ID Number EPA ID Number
MOTHER-A-LAND (SAN DIEGO SITE) (Continued)		S105155682
GIS Source: Not reported Category: Not reported Unit Number: Not reported Inspection Frequency: Not reported Accepted Waste: Not reported Year Opened: Not reported Year Closed: Not reported Closure Date: Not reported Closure Type: Not reported Closure Approve: Not reported Disposal Acreage: Not reported Status: Not reported Swisnumber: NONE Aka: Not reported Type Of Waste: Not reported Disposal Area: Not reported SWFP Date: Not reported WDR Number: Not reported Dates Operation: Not reported Dt Of Field Units: Not reported Surface Condition: Not reported Landfill Gas: Not reported Leachate: Not reported Emrgncy Response: Not reported Lea Date: Not reported Restrictions: Not reported Fill Area: Not reported Type Of Refuse: Not reported Avg Depth Of Fill: Not reported Addtl Expansion Area: Not reported Site Size: Not reported Site Type: COMPOSTING Site Description: Not reported Reassess Site: Not reported Location: Not reported Parcel Num: Not reported Issue & Observations: Not reported Other Observations: Not reported Date: Not reported Address: Not reported Prep By: Not reported DOHS Number: Not reported CUP Number: Not reported CIWMB: Not reported Program Type: Not reported Public Notice: Not reported PERMTIER: Not reported Recommendations: Not reported Othr Recommendation: Not reported Sig. Change Since Last Visit: Not reported Priority For Site Assessment: Not reported Permitted Throughput with Units: Not reported Actual Throughput with Units: Not reported Permitted Capacity with Units: Not reported Remaining Capacity: Not reported Remaining Capacity with Units: Not reported Last Waste Tire Inspection Count: Not reported		

DETAILED ORPHAN LISTING

Site	Database(s)	EDR ID Number EPA ID Number
------	-------------	--------------------------------

MOTHER-A-LAND (SAN DIEGO SITE) (Continued)		S105155682
--	--	------------

Last Waste Tire Inspection Date: Not reported  
 Original Waste Tire Count: Not reported  
 Original Waste Tire Count Date: Not reported  
 Explanation: Not reported  
 No Further Action: Not reported  
 Issues & Observations: Not reported

**USN-SUBASE/USCG MOORINGS  
 BALLAST POINT CT  
 SAN DIEGO, CA 92106**

**CHMIRS S100832811  
 San Diego Co. HMMD N/A**

CHMIRS:

OES Incident Number: 03-0521  
 OES notification: 1/27/200301:19:26 PM  
 OES Date: Not reported  
 OES Time: Not reported  
 Incident Date: Not reported  
**Date Completed: Not reported**  
 Property Use: Not reported  
 Agency Id Number: Not reported  
 Agency Incident Number: Not reported  
 Time Notified: Not reported  
 Time Completed: Not reported  
 Surrounding Area: Not reported  
 Estimated Temperature: Not reported  
 Property Management: Not reported  
 Special Studies 1: Not reported  
 Special Studies 2: Not reported  
 Special Studies 3: Not reported  
 Special Studies 4: Not reported  
 Special Studies 5: Not reported  
 Special Studies 6: Not reported  
 More Than Two Substances Involved?: Not reported  
 Resp Agncy Personel # Of Decontaminated: Not reported  
 Responding Agency Personel # Of Injuries: Not reported  
 Responding Agency Personel # Of Fatalities: Not reported  
 Others Number Of Decontaminated: Not reported  
 Others Number Of Injuries: Not reported  
 Others Number Of Fatalities: Not reported  
 Vehicle Make/year: Not reported  
 Vehicle License Number: Not reported  
 Vehicle State: Not reported  
 Vehicle Id Number: Not reported  
 CA/DOT/PUC/ICC Number: Not reported  
 Company Name: Not reported  
 Reporting Officer Name/ID: Not reported  
 Report Date: Not reported  
 Comments: Not reported  
 Facility Telephone: Not reported  
 Waterway Involved: Yes  
 Waterway: San Diego Bay  
 Spill Site: Not reported  
 Cleanup By: Responsible Party  
 Containment: Not reported  
 What Happened: Not reported  
 Type: Not reported  
 Measure: Not reported

DETAILED ORPHAN LISTING

Site	Database(s)	EDR ID Number EPA ID Number
USN-SUBBASE/USCG MOORINGS (Continued)		S100832811
Other:	Not reported	
Date/Time:	Not reported	
Year:	2003	
Agency:	NRC	
Incident Date:	1/27/200312:00:00 AM	
Admin Agency:	San Diego County Health Services Dept.	
Amount:	Not reported	
Contained:	Yes	
Site Type:	Military Base	
E Date:	Not reported	
Substance:	Unk. Oil	
Quantity Released:	Not reported	
BBLs:	0	
Cups:	0	
CUFT:	0	
Gallons:	0.000000	
Grams:	0	
Pounds:	0	
Liters:	0	
Ounces:	4	
Pints:	0	
Quarts:	0	
Sheen:	0	
Tons:	0	
Unknown:	0	
Description:	Not reported	
Evacuations:	0	
Number of Injuries:	0	
Number of Fatalities:	0	
Description:	Per fax from the NRC: Residual oil in a hose discharged to the vessel and the San Diego Bay. Absorbents applied, dissipate naturally.	

San Diego Co. HMMD:

Facility ID:	134339
Inactive Indicator:	Active
Business Code:	6HK57
SIC:	Not reported
Permit Expiration:	Not reported
Owner:	Not reported
2nd Name:	NAVAL ENGINEERING
Mailing Address:	2710 N HARBOR DR
Mailing City,St,Zip:	SAN DIEGO, CA 92101
Map Code/Business Plan on File:	Not reported
Corporate Code:	Not reported
Fire Dept District:	Federal
Census Tract Number:	Not reported
EPA ID:	CA7690390524
Gas Station:	Not reported
Inspection Date:	06/16/03
Reinspection Date:	Not reported
Inspector Name:	LWIRSCHE
Violation Notice Issued:	Not reported
Facility Contact:	CHIEF ENGINEER
Delinquent Flag:	Not Delinquent
Last Update:	05/10/05
Last Delinquent Letter:	Not reported

DETAILED ORPHAN LISTING

Site	Database(s)	EDR ID Number EPA ID Number
------	-------------	--------------------------------

USN-SUBASE/USCG MOORINGS (Continued)

S100832811

Delinquent Comment:	Not reported
Last Letter Type:	Not reported
Property Owner:	Not reported
Property Address:	Not reported
Property City,St,Zip:	Not reported
Tank Owner:	Not reported
Tank Address:	Not reported
Tank City,St,Zip:	Not reported
Business Plan Acceptance Date:	Not reported
Reinspection Date Y2K Compatible:	10/16/04
Facility Phone:	619-223-3660

HMMD DISCLOSURE INVENTORY:

Item Number:	Not reported
Chemical Name:	Not reported
Case Number:	Not reported
Quantity Stored At One Time:	Not reported
Quantity Stored at One Time:	Not reported
Annual Quantity String:	Not reported
Annual Quantity String:	Not reported
Measurement Units:	Not reported
Carcinogen:	No
1st Hazard Category:	Not reported
2nd Hazard Category:	Not reported

HMMD UNDERGROUND TANKS:

Tank Number:	Not reported
Tank ID Number:	Not reported
Waste or Product:	Not reported
Tank Contents:	Not reported

HMMD VIOLATIONS:

Inspection Date:	03/04/98
Waste Code:	Not reported
Type of Violation:	6HV0216
Occurrences:	Not reported
Item Number:	1616
Violation Desc:	HAZMATS WITHOUT PROPER LABELS

Inspection Date:	03/04/98
Waste Code:	Not reported
Type of Violation:	6HV0208
Occurrences:	Not reported
Item Number:	1617
Violation Desc:	STORAGE AREA: NO WEEKLY INSPECTION

Inspection Date:	03/08/01
Waste Code:	Not reported
Type of Violation:	6HV1504
Occurrences:	Not reported
Item Number:	2905
Violation Desc:	NO DOCS OF SEWER COMPLIANCE

Inspection Date:	04/16/03
Waste Code:	Not reported
Type of Violation:	6HV1501

DETAILED ORPHAN LISTING

Site	Database(s)	EDR ID Number EPA ID Number
------	-------------	--------------------------------

USN-SUBASE/USCG MOORINGS (Continued)

S100832811

Occurrences: Not reported  
 Item Number: 9369  
 Violation Desc: NOT ALL UNITS IN TP NOTIFICATION

Inspection Date: 04/16/03  
 Waste Code: Not reported  
 Type of Violation: 6HV1502  
 Occurrences: Not reported  
 Item Number: 9370  
 Violation Desc: INCOMPL GENERATOR ID INFO ON NOTIFICATIO

HMMD WASTE STREAMS:

Inspection Date: 06/16/03  
 Waste Item #: 134  
 Waste Code: 134  
 Waste Name: AQUEOUS SOL'N W/LESS  
 Qnty at Inspection: 15  
 Quantity String: 15  
 Annual Qty: 30  
 Annual Qty String: 30  
 Measurement Unit: GAL  
 Treatment Method: 001 RECYCLE  
 Storage Method: PLASTIC DRUM  
 Haz Waste Hauler: 0816 INDUSTRIAL WASTE UTI  
 Waste Desc: COOLANT  
 Carcinogen: No

Inspection Date: 06/16/03  
 Waste Item #: 181  
 Waste Code: 181  
 Waste Name: INORGANIC SOLID WAST  
 Qnty at Inspection: 150  
 Quantity String: 150  
 Annual Qty: 150  
 Annual Qty String: 150  
 Measurement Unit: LBS  
 Treatment Method: 014 TRANSFER STATION  
 Storage Method: METAL DRUM  
 Haz Waste Hauler: 0832 U.S. NAVY PUBLIC WOR  
 Waste Desc: OBA CANNISTERS  
 Carcinogen: No

Inspection Date: 06/16/03  
 Waste Item #: 221  
 Waste Code: 221  
 Waste Name: WASTE OIL & MIXED OI  
 Qnty at Inspection: 550  
 Quantity String: 550  
 Annual Qty: 1500  
 Annual Qty String: 1500  
 Measurement Unit: GAL  
 Treatment Method: 001 RECYCLE  
 Storage Method: ABVG TNK  
 Haz Waste Hauler: 0015 ASBURY ENVIR. SERVIC  
 Waste Desc: Not reported  
 Carcinogen: No

DETAILED ORPHAN LISTING

Site	Database(s)	EDR ID Number EPA ID Number
USN-SUBASE/USCG MOORINGS (Continued)		S100832811
Inspection Date: 06/16/03 Waste Item #: 223 Waste Code: 223 Waste Name: UNSPEC OIL CONTAININ Qnty at Inspection: 1100 Quantity String: 1100 Annual Qty: 900 Annual Qty String: 900 Measurement Unit: GAL Treatment Method: 001 RECYCLE Storage Method: PROCESSING EQUIPMENT Haz Waste Hauler: 0015 ASBURY ENVIR. SERVIC Waste Desc: TRMT SLUDGE & OIL Carcinogen: No		
Inspection Date: 06/16/03 Waste Item #: 352 Waste Code: 352 Waste Name: ORGANIC SOLIDS (OTHE Qnty at Inspection: 80 Quantity String: 80 Annual Qty: 320 Annual Qty String: 320 Measurement Unit: LBS Treatment Method: 001 RECYCLE Storage Method: METAL DRUM Haz Waste Hauler: 0816 INDUSTRIAL WASTE UTI Waste Desc: RAGS & ABSORBENT Carcinogen: No		
Inspection Date: 06/16/03 Waste Item #: 444 Waste Code: 444 Waste Name: USED BATTERIES Qnty at Inspection: 80 Quantity String: 80 Annual Qty: 400 Annual Qty String: 400 Measurement Unit: LBS Treatment Method: Not reported Storage Method: UNKNOWN Haz Waste Hauler: 9999 SELF:SMALL QTY EXEMP Waste Desc: SUBASE RECYCLING Carcinogen: No		
Inspection Date: 06/16/03 Waste Item #: 461 Waste Code: 461 Waste Name: PAINT SLUDGE Qnty at Inspection: 8 Quantity String: 8 Annual Qty: 20 Annual Qty String: 20 Measurement Unit: GAL Treatment Method: 014 TRANSFER STATION Storage Method: CAN Haz Waste Hauler: 0816 INDUSTRIAL WASTE UTI		

DETAILED ORPHAN LISTING

Site	Database(s)	EDR ID Number EPA ID Number
------	-------------	--------------------------------

USN-SUBASE/USCG MOORINGS (Continued)

S100832811

Waste Desc: Not reported  
 Carcinogen: No

Inspection Date: 06/16/03  
 Waste Item #: 888  
 Waste Code: 888  
 Waste Name: USED OIL FILTERS  
 Qnty at Inspection: 300  
 Quantity String: 300  
 Annual Qty: 300  
 Annual Qty String: 300  
 Measurement Unit: LBS  
 Treatment Method: 888 FILTERS/METAL RE  
 Storage Method: METAL DRUM  
 Haz Waste Hauler: 9999 SELF:SMALL QTY EXEMP  
 Waste Desc: TO SUBASE RECYCLING  
 Carcinogen: No

**BETWEEN PIER 2 AND 3  
 BETWEEN PIER 2 AND 3  
 SAN DIEGO, CA 0**

**ERNS 2000541746  
 N/A**

ERNS:

Site ID: 2000541746  
 Incident cause: UNKNOWN  
 Incident desc: U.S. NAVAL VESSEL SIGHTED UNKNOWN SHEEN WHILE MOORED AT NAVSTA SAN DIEGO BETWEEN PIER 2 AND 3  
 Incident type: UNKNOWN SHEEN  
 Incident date: 20000911  
 Incident TG: DISCOVERED  
 Inc location: UNKNOWN SHEEN AT NAVAL BASE, 32 STREET  
 Incident address: BETWEEN PIER 2 AND 3  
 SAN DIEGO, CA 0  
 Distance from city: Not reported  
 Lat/Long: /  
 Lat/Long quad: /  
 Incident date: 09/11/2000  
 Township/section/range://  
 WMD flag: False  
 Rad flag: False  
 Bio flag: False  
 Oil flag: True  
 Potential: Not reported  
 Amt material flag: Not reported  
 Military: No  
 LNG flag: Not reported

Fire involved: No  
 Fire extinguished: Unknown  
 Any evacuees: No  
 Number of evacs: Not reported  
 Who evacuated: Not reported  
 Radius of evacuation: Not reported  
 Any injuries: No  
 Number injured: Not reported  
 Number hospitalized: Not reported



DETAILED ORPHAN LISTING

Site	Database(s)	EDR ID Number EPA ID Number
BETWEEN PIER 2 AND 3 (Continued)		2000541746
Any fatalities:	No	
Any damage:	No	
Damage amount:	Not reported	
Air corridor desc:	Not reported	
Air corridor closed:	Not reported	
Water description:	Not reported	
Water closed:	No	
Water closed time:	Not reported	
Road closed:	No	
Road closed desc:	Not reported	
Road closed time:	Not reported	
Closure direction:	Not reported	
Major artery:	No	
Track closed:	No	
Track closed time:	Not reported	
Tr. close direction:	Not reported	
Track description:	Not reported	
Media interest:	NONE	
Medium affected:	WATER	
Additional medium:	SAN DIEGO HARBOR	
Body of water:	SAN DIEGO HARBOR	
Tributary:	PACIFIC OCEAN	
Near river:	0	
Release secured:	Unknown	
Est. duration of rel.:	Not reported	
Release rate:	Not reported	
Rel. rate units:	Not reported	
Rel. per units:	Not reported	
Remedial action:	INVESTIGATION UNDERWAY	
Agency on scene:	Not reported	
Other agency:	Not reported	
State agency notified:	CES	
Fed. agency notified:	MSO SAN DIEGO	
Structure name:	Not reported	
Structure type:	Not reported	
Struct. operator:	Not reported	
Weather:	SUNNY	
Air temp:	80	
Wind speed:	3	
Wind speed unit:	KNTS	
Wind direction:	ENE	
Water contaminated:	Unknown	
Sheen size:	Not reported	
Sheen size units:	Not reported	
Sheen color:	RAINBOW	
Sheen direction:	W	
Sheen odor:	Not reported	
Sheen length:	10	
Sheen len. units:	FEET	
Sheen width:	10	
Sheen wid. units:	FEET	
Wave condit:	0 CALM	
Current speed:	1	
Current speed units:	KNTS	
Current direction:	W	
Water temp:	Not reported	
Allision:	Not reported	

DETAILED ORPHAN LISTING

Site	Database(s)	EDR ID Number EPA ID Number
------	-------------	--------------------------------

BETWEEN PIER 2 AND 3 (Continued)

2000541746

Employees injured: Not reported  
 Employee fatalities: Not reported  
 Passengers injured: Not reported  
 Passenger fatalities: Not reported  
 Occupant fatalities: Not reported  
 Community impact: No  
 Offshore: No  
 Addition info: CALLER STATED NAVSTA SAN DIEGO SENT BOAT TO INVESTIGATE SHEEN.

Aircraft type: Not reported  
 Aircraft model: Not reported  
 Aircraft ID: Not reported  
 Aircraft fuel cap: Not reported  
 Capacity units: Not reported  
 Fuel onboard: Not reported  
 Fuel units: Not reported  
 Spot number: Not reported  
 AC hanger: Not reported  
 AC runway: Not reported  
 Mile marker: Not reported  
 Building ID: Not reported  
 Type fixed obj: Not reported  
 Power gen facility: Not reported  
 Generation capacity: Not reported  
 Fuel type: Not reported  
 NPDES: Not reported  
 NPDES compliance: Not reported  
 Pipe type: Not reported  
 DOT regulated: Not reported  
 Pipe above: Not reported  
 Exposed underwtr: Not reported  
 Pipe covered: Not reported  
 Railroad hotline: Not reported  
 Grade crossing: Not reported  
 Location subdivision: Not reported  
 Railroad milepost: Not reported  
 Vehicle type: Not reported  
 Crossing device: Not reported  
 Device operational: Not reported  
 DOT crossing #: Not reported  
 Brakes failed: Not reported  
 Tank description: Not reported  
 Above ground tank: Not reported  
 Tank regulated: Not reported  
 Tank ID: Not reported  
 Tank regulated by: Not reported  
 Tank capacity: Not reported  
 Capacity units: Not reported  
 Actual amount: Not reported  
 Amount units: Not reported  
 Transportable container: Not reported  
 Platform rig name: Not reported  
 Platform letter: Not reported  
 Local area ID: Not reported  
 Local block ID: Not reported  
 OCSG number: Not reported  
 State lease #: Not reported

DETAILED ORPHAN LISTING

Site	Database(s)	EDR ID Number EPA ID Number
------	-------------	--------------------------------

BETWEEN PIER 2 AND 3 (Continued)

2000541746

Pier dock #: Not reported  
 Berth slip #: Not reported  
 Initial continuous rel #: Not reported  
 Cont. rel permit: Not reported  
 Allision: Not reported  
 Structure type: Not reported  
 Structure: Not reported  
 Structure operator: Not reported  
 Air bag deployed: Not reported  
 Date time normal svc: Not reported  
 Service disruption time: Not reported  
 Transit bus flag: Not reported  
 Begin date: Not reported  
 End date: Not reported  
 Change date: Not reported

Call received date: 20000911  
 Complete date: 20000911  
 Call Taker: JJT9942  
 Call Type: INC  
 Responsible Party: UNKNOWN  
 RP telephone: Not reported  
 RP tel type: Not reported  
 Responsible company: Not reported  
 RC organization type: UNKNOWN  
 PR address: Not reported  
 SAN DIEGO, CA

Initial caller: Not reported  
 Initial caller tel: Not reported  
 Initially reported comp.: Not reported  
 On behalf: No  
 Source: UNAVAILABLE

Spilled material: UNKNOWN OIL  
 Material CHRIS code: OUN  
 Mat. CAS number: 000000-00-0  
 Material UN #: Not reported  
 Amount of spilled mat.: 0  
 Mat. amount unit: UNKNOWN AMOUNT  
 Mat. reached water: YES  
 Amount in water: 0  
 Amount in water units: UNKNOWN AMOUNT

**KELLY STREET BURNSITE  
 6500 BLOCK KELLY ST  
 SAN DIEGO, CA**

**SWF/LF S105155659  
 N/A**

LF:  
 Region: SAN DIEGO  
 Facility ID: Not reported  
 Facility Telephone: Not reported  
 Facility Telephone 2: Not reported  
 Lat/Long: Not reported  
 Land Owner: Not reported  
 Owner Name: Not reported  
 Owner Telephone: Not reported  
 Owner Address: Not reported

DETAILED ORPHAN LISTING

Site	Database(s)	EDR ID Number EPA ID Number
KELLY STREET BURNSITE (Continued)		S105155659
Owner Address2: Not reported Owner City,St,Zip: Not reported Operator: Not reported Operator Phone: Not reported Operator Address: Not reported Operator Address2: Not reported Operator City,St,Zip: Not reported Operator's Status: Not reported Permit Date: Not reported Permit Status: Not reported Permitted Acreage: Not reported Activity: Not reported Regulation Status: Not reported Land Use: Not reported Landuse Name: Not reported GIS Source: Not reported Category: Not reported Unit Number: Not reported Inspection Frequency: Not reported Accepted Waste: Not reported Year Opened: Not reported Year Closed: Not reported Closure Date: Not reported Closure Type: Not reported Closure Approve: Not reported Disposal Acreage: Not reported Status: Not reported Swisnumber: 37-CR-0039 Aka: Not reported Type Of Waste: Not reported Disposal Area: Not reported SWFP Date: Not reported WDR Number: Not reported Dates Operation: Not reported Dt Of Field Units: Not reported Surface Condition: Not reported Landfill Gas: Not reported Leachate: Not reported Emrgncy Response: Not reported Lea Date: Not reported Restrictions: Not reported Fill Area: Not reported Type Of Refuse: Not reported Avg Depth Of Fill: Not reported Addtl Expansion Area: Not reported Site Size: Not reported Site Type: BURNSITE Site Description: Not reported Reassess Site: Not reported Location: Not reported Parcel Num: Not reported Issue & Observations: Not reported Other Observations: Not reported Date: Not reported Address: Not reported Prep By: Not reported DOHS Number: Not reported		

DETAILED ORPHAN LISTING

Site	Database(s)	EDR ID Number EPA ID Number
KELLY STREET BURNSITE (Continued)		S105155659
CUP Number: Not reported CIWMB: Not reported Program Type: Not reported Public Notice: Not reported PERMTIER: Not reported Recommendations: Not reported Othr Recommendation: Not reported Sig. Change Since Last Visit: Not reported Priority For Site Assessment: Not reported Permitted Throughput with Units: Not reported Actual Throughput with Units: Not reported Permitted Capacity with Units: Not reported Remaining Capacity: Not reported Remaining Capacity with Units: Not reported Last Waste Tire Inspection Count: Not reported Last Waste Tire Inspection Date: Not reported Original Waste Tire Count: Not reported Original Waste Tire Count Date: Not reported Explanation: Not reported No Further Action: Not reported Issues & Observations: Not reported		