



**EDR**® Environmental  
Data Resources Inc

## **The EDR Radius Map with GeoCheck®**

**Miramar Landfill  
Convoy Street  
San Diego, CA 92145**

**Inquiry Number: 2057603.13s**

**October 22, 2007**

## **The Standard in Environmental Risk Information**

440 Wheelers Farms Road  
Milford, Connecticut 06461

### **Nationwide Customer Service**

Telephone: 1-800-352-0050  
Fax: 1-800-231-6802  
Internet: [www.edrnet.com](http://www.edrnet.com)

# TABLE OF CONTENTS

<u>SECTION</u>	<u>PAGE</u>
Executive Summary .....	ES1
Overview Map .....	2
Detail Map .....	3
Map Findings Summary .....	4
Map Findings .....	6
Orphan Summary .....	15
Government Records Searched/Data Currency Tracking .....	GR-1
 <b><u>GEOCHECK ADDENDUM</u></b>	
Physical Setting Source Addendum .....	A-1
Physical Setting Source Summary .....	A-2
Physical Setting Source Map .....	A-7
Physical Setting Source Map Findings .....	A-8
Physical Setting Source Records Searched .....	A-11
Orphan Details .....	OD-1

***Thank you for your business.***  
Please contact EDR at 1-800-352-0050  
with any questions or comments.

#### Disclaimer - Copyright and Trademark Notice

This Report contains certain information obtained from a variety of public and other sources reasonably available to Environmental Data Resources, Inc. It cannot be concluded from this Report that coverage information for the target and surrounding properties does not exist from other sources. **NO WARRANTY EXPRESSED OR IMPLIED, IS MADE WHATSOEVER IN CONNECTION WITH THIS REPORT. ENVIRONMENTAL DATA RESOURCES, INC. SPECIFICALLY DISCLAIMS THE MAKING OF ANY SUCH WARRANTIES, INCLUDING WITHOUT LIMITATION, MERCHANTABILITY OR FITNESS FOR A PARTICULAR USE OR PURPOSE. ALL RISK IS ASSUMED BY THE USER. IN NO EVENT SHALL ENVIRONMENTAL DATA RESOURCES, INC. BE LIABLE TO ANYONE, WHETHER ARISING OUT OF ERRORS OR OMISSIONS, NEGLIGENCE, ACCIDENT OR ANY OTHER CAUSE, FOR ANY LOSS OF DAMAGE, INCLUDING, WITHOUT LIMITATION, SPECIAL, INCIDENTAL, CONSEQUENTIAL, OR EXEMPLARY DAMAGES. ANY LIABILITY ON THE PART OF ENVIRONMENTAL DATA RESOURCES, INC. IS STRICTLY LIMITED TO A REFUND OF THE AMOUNT PAID FOR THIS REPORT.** Purchaser accepts this Report "AS IS". Any analyses, estimates, ratings, environmental risk levels or risk codes provided in this Report are provided for illustrative purposes only, and are not intended to provide, nor should they be interpreted as providing any facts regarding, or prediction or forecast of, any environmental risk for any property. Only a Phase I Environmental Site Assessment performed by an environmental professional can provide information regarding the environmental risk for any property. Additionally, the information provided in this Report is not to be construed as legal advice.

Copyright 2007 by Environmental Data Resources, Inc. All rights reserved. Reproduction in any media or format, in whole or in part, of any report or map of Environmental Data Resources, Inc., or its affiliates, is prohibited without prior written permission.

EDR and its logos (including Sanborn and Sanborn Map) are trademarks of Environmental Data Resources, Inc. or its affiliates. All other trademarks used herein are the property of their respective owners.

## EXECUTIVE SUMMARY

A search of available environmental records was conducted by Environmental Data Resources, Inc (EDR). The report was designed to assist parties seeking to meet the search requirements of EPA's Standards and Practices for All Appropriate Inquiries (40 CFR Part 312), the ASTM Standard Practice for Environmental Site Assessments (E 1527-05) or custom requirements developed for the evaluation of environmental risk associated with a parcel of real estate.

### TARGET PROPERTY INFORMATION

#### ADDRESS

CONVOY STREET  
SAN DIEGO, CA 92145

#### COORDINATES

Latitude (North): 32.856400 - 32° 51' 23.0"  
Longitude (West): 117.155600 - 117° 9' 20.2"  
Universal Transverse Mercator: Zone 11  
UTM X (Meters): 485440.7  
UTM Y (Meters): 3635187.8  
Elevation: 428 ft. above sea level

### USGS TOPOGRAPHIC MAP ASSOCIATED WITH TARGET PROPERTY

Target Property Map: 32117-G2 LA JOLLA, CA  
Most Recent Revision: 1996  
  
North Map: 32117-H2 DEL MAR, CA  
Most Recent Revision: 1996

### TARGET PROPERTY SEARCH RESULTS

The target property was not listed in any of the databases searched by EDR.

### DATABASES WITH NO MAPPED SITES

No mapped sites were found in EDR's search of available ("reasonably ascertainable ") government records either on the target property or within the search radius around the target property for the following databases:

#### FEDERAL RECORDS

**NPL**..... National Priority List  
**Proposed NPL**..... Proposed National Priority List Sites  
**Delisted NPL**..... National Priority List Deletions  
**NPL LIENS**..... Federal Superfund Liens  
**CERCLIS**..... Comprehensive Environmental Response, Compensation, and Liability Information System  
**CERC-NFRAP**..... CERCLIS No Further Remedial Action Planned  
**CORRACTS**..... Corrective Action Report

## EXECUTIVE SUMMARY

<b>RCRA-TSDF</b> .....	Resource Conservation and Recovery Act Information
<b>RCRA-LQG</b> .....	Resource Conservation and Recovery Act Information
<b>RCRA-SQG</b> .....	Resource Conservation and Recovery Act Information
<b>ERNS</b> .....	Emergency Response Notification System
<b>HMIRS</b> .....	Hazardous Materials Information Reporting System
<b>US ENG CONTROLS</b> .....	Engineering Controls Sites List
<b>US INST CONTROL</b> .....	Sites with Institutional Controls
<b>FUDS</b> .....	Formerly Used Defense Sites
<b>US BROWNFIELDS</b> .....	A Listing of Brownfields Sites
<b>CONSENT</b> .....	Superfund (CERCLA) Consent Decrees
<b>ROD</b> .....	Records Of Decision
<b>UMTRA</b> .....	Uranium Mill Tailings Sites
<b>ODI</b> .....	Open Dump Inventory
<b>TRIS</b> .....	Toxic Chemical Release Inventory System
<b>TSCA</b> .....	Toxic Substances Control Act
<b>FTTS</b> .....	FIFRA/ TSCA Tracking System - FIFRA (Federal Insecticide, Fungicide, & Rodenticide Act)/TSCA (Toxic Substances Control Act)
<b>SSTS</b> .....	Section 7 Tracking Systems
<b>DOT OPS</b> .....	Incident and Accident Data
<b>DEBRIS REGION 9</b> .....	Torres Martinez Reservation Illegal Dump Site Locations
<b>ICIS</b> .....	Integrated Compliance Information System
<b>LUCIS</b> .....	Land Use Control Information System
<b>US CDL</b> .....	Clandestine Drug Labs
<b>RADINFO</b> .....	Radiation Information Database
<b>LIENS 2</b> .....	CERCLA Lien Information
<b>HIST FTTS</b> .....	FIFRA/TSCA Tracking System Administrative Case Listing
<b>PADS</b> .....	PCB Activity Database System
<b>MLTS</b> .....	Material Licensing Tracking System
<b>MINES</b> .....	Mines Master Index File
<b>FINDS</b> .....	Facility Index System/Facility Registry System
<b>RAATS</b> .....	RCRA Administrative Action Tracking System

### STATE AND LOCAL RECORDS

<b>HIST Cal-Sites</b> .....	Historical Calsites Database
<b>CA BOND EXP. PLAN</b> .....	Bond Expenditure Plan
<b>SCH</b> .....	School Property Evaluation Program
<b>SWF/LF</b> .....	Solid Waste Information System
<b>CA WDS</b> .....	Waste Discharge System
<b>WMUDS/SWAT</b> .....	Waste Management Unit Database
<b>SWRCY</b> .....	Recycler Database
<b>CA FID UST</b> .....	Facility Inventory Database
<b>SLIC</b> .....	Statewide SLIC Cases
<b>UST</b> .....	Active UST Facilities
<b>HIST UST</b> .....	Hazardous Substance Storage Container Database
<b>AST</b> .....	Aboveground Petroleum Storage Tank Facilities
<b>LIENS</b> .....	Environmental Liens Listing
<b>SWEEPS UST</b> .....	SWEEPS UST Listing
<b>CHMIRS</b> .....	California Hazardous Material Incident Report System
<b>Notify 65</b> .....	Proposition 65 Records
<b>DEED</b> .....	Deed Restriction Listing
<b>VCP</b> .....	Voluntary Cleanup Program Properties
<b>CLEANERS</b> .....	Cleaner Facilities
<b>WIP</b> .....	Well Investigation Program Case List
<b>CDL</b> .....	Clandestine Drug Labs

## EXECUTIVE SUMMARY

**San Diego Co. HMMD**..... Hazardous Materials Management Division Database  
**RESPONSE**..... State Response Sites  
**HAZNET**..... Facility and Manifest Data  
**EML**..... Emissions Inventory Data  
**SAN DIEGO CO. SAM**..... Environmental Case Listing  
**HAULERS**..... Registered Waste Tire Haulers Listing  
**ENVIROSTOR**..... EnviroStor Database

### TRIBAL RECORDS

**INDIAN RESERV**..... Indian Reservations  
**INDIAN LUST**..... Leaking Underground Storage Tanks on Indian Land  
**INDIAN UST**..... Underground Storage Tanks on Indian Land

### EDR PROPRIETARY RECORDS

**Manufactured Gas Plants**... EDR Proprietary Manufactured Gas Plants

### SURROUNDING SITES: SEARCH RESULTS

Surrounding sites were identified in the following databases.

Elevations have been determined from the USGS Digital Elevation Model and should be evaluated on a relative (not an absolute) basis. Relative elevation information between sites of close proximity should be field verified. Sites with an elevation equal to or higher than the target property have been differentiated below from sites with an elevation lower than the target property.

Page numbers and map identification numbers refer to the EDR Radius Map report where detailed data on individual sites can be reviewed.

Sites listed in ***bold italics*** are in multiple databases.

Unmappable (orphan) sites are not considered in the foregoing analysis.

### FEDERAL RECORDS

**DOD**: Consists of federally owned or administered lands, administered by the Department of Defense, that have any area equal to or greater than 640 acres of the United States, Puerto Rico, and the U.S. Virgin Islands.

A review of the DOD list, as provided by EDR, and dated 12/31/2005 has revealed that there are 2 DOD sites within approximately 1 mile of the target property.

<u>Equal/Higher Elevation</u>	<u>Address</u>	<u>Dist / Dir</u>	<u>Map ID</u>	<u>Page</u>
SAN DIEGO NATIONAL WILDLIFE RE		1/4 - 1/2SE	0	6
MIRAMAR NAVAL AIR STATION		0 - 1/8	0	6

### STATE AND LOCAL RECORDS

**TOXIC PITS**: The Toxic Pits Cleanup Act Sites database identifies sites suspected of containing hazardous substances where cleanup has not yet been completed. The data come from the State Water Resources Control Board.

A review of the Toxic Pits list, as provided by EDR, and dated 07/01/1995 has revealed that there is

## EXECUTIVE SUMMARY

1 Toxic Pits site within approximately 1 mile of the target property.

<u>Equal/Higher Elevation</u>	<u>Address</u>	<u>Dist / Dir</u>	<u>Map ID</u>	<u>Page</u>
MIRAMAR Closure Date: / /	NAVAL AIR STATION MIRAM	1/4 - 1/2E	5	10

**CORTESE:** This database identifies public drinking water wells with detectable levels of contamination, hazardous substance sites selected for remedial action, sites with known toxic material identified through the abandoned site assessment program, sites with USTs having a reportable release and all solid waste disposal facilities from which there is known migration. The source is the California Environmental Protection Agency/Office of Emergency Information.

A review of the Cortese list, as provided by EDR, and dated 04/01/2001 has revealed that there are 7 Cortese sites within approximately 0.5 miles of the target property.

<u>Equal/Higher Elevation</u>	<u>Address</u>	<u>Dist / Dir</u>	<u>Map ID</u>	<u>Page</u>
<b>BLDG 462&amp;463</b>	<b>BLDG 462 NAVAL AIR STAT</b>	<b>1/4 - 1/2ENE</b>	<b>B6</b>	<b>10</b>
<b>TANK MWSS-3</b>	<b>TANK MWSS3 NAVAL AIR ST</b>	<b>1/4 - 1/2ENE</b>	<b>B7</b>	<b>11</b>
<b>TANK MWSS-1</b>	<b>TANK MWSS1 NAVAL AIR ST</b>	<b>1/4 - 1/2ENE</b>	<b>B8</b>	<b>12</b>
<b>BSF-4</b>	<b>BLDG BSF 4 NAVAL AIR ST</b>	<b>1/4 - 1/2ENE</b>	<b>B9</b>	<b>12</b>
<b>MILLS PARK 7 USTS</b>	<b>MILLS PARK MC AIR STATI</b>	<b>1/4 - 1/2ENE</b>	<b>B10</b>	<b>13</b>
<u>Lower Elevation</u>	<u>Address</u>	<u>Dist / Dir</u>	<u>Map ID</u>	<u>Page</u>
<b>BLDG 340</b>	<b>BLDG 340 MC AIR STATION</b>	<b>1/4 - 1/2E</b>	<b>A2</b>	<b>7</b>
<b>BLDG 478</b>	<b>BLDG 478 NAVAL AIR STAT</b>	<b>1/4 - 1/2E</b>	<b>A4</b>	<b>9</b>

**LUST:** The Leaking Underground Storage Tank Incident Reports contain an inventory of reported leaking underground storage tank incidents. The data come from the State Water Resources Control Board Leaking Underground Storage Tank Information System.

A review of the LUST list, as provided by EDR, and dated 07/10/2007 has revealed that there are 9 LUST sites within approximately 0.5 miles of the target property.

<u>Equal/Higher Elevation</u>	<u>Address</u>	<u>Dist / Dir</u>	<u>Map ID</u>	<u>Page</u>
<b>BLDG 462&amp;463</b>	<b>BLDG 462 NAVAL AIR STAT</b>	<b>1/4 - 1/2ENE</b>	<b>B6</b>	<b>10</b>
<b>TANK MWSS-3</b>	<b>TANK MWSS3 NAVAL AIR ST</b>	<b>1/4 - 1/2ENE</b>	<b>B7</b>	<b>11</b>
<b>TANK MWSS-1</b>	<b>TANK MWSS1 NAVAL AIR ST</b>	<b>1/4 - 1/2ENE</b>	<b>B8</b>	<b>12</b>
<b>BSF-4</b>	<b>BLDG BSF 4 NAVAL AIR ST</b>	<b>1/4 - 1/2ENE</b>	<b>B9</b>	<b>12</b>
<b>MILLS PARK 7 USTS</b>	<b>MILLS PARK MC AIR STATI</b>	<b>1/4 - 1/2ENE</b>	<b>B10</b>	<b>13</b>
<u>Lower Elevation</u>	<u>Address</u>	<u>Dist / Dir</u>	<u>Map ID</u>	<u>Page</u>
MIRAMAR MILLS PARK	NAVAL AIR STATION	1/4 - 1/2E	A1	6
<b>BLDG 340</b>	<b>BLDG 340 MC AIR STATION</b>	<b>1/4 - 1/2E</b>	<b>A2</b>	<b>7</b>
BLDG 212-E	BLDG 212-E NAVAL AIR ST	1/4 - 1/2E	A3	8
<b>BLDG 478</b>	<b>BLDG 478 NAVAL AIR STAT</b>	<b>1/4 - 1/2E</b>	<b>A4</b>	<b>9</b>

## EXECUTIVE SUMMARY

Due to poor or inadequate address information, the following sites were not mapped:

<u>Site Name</u>	<u>Database(s)</u>
MCAS MIRAMAR TANK #214-6	Cortese
NAS MIRAMAR M273, D125-3	Cortese
NAS MIRAMAR S-16-2 RUNWAY	Cortese
MIRAMAR D33-1	Cortese
NAS MIRAMAR	LUST, Cortese
38TH AND QUINCE STREET	CERCLIS, FINDS
MURPHY-SHEPARD CANYON LANDFILL	SWF/LF
MURRAY RIDGE BURNSITE	SWF/LF
FAIRMOUNT BURNSITE	SWF/LF
SAN YSIDRO BURNSITE	SWF/LF
MTS-PORT DISTRICT SITE	SWF/LF
MOTHER-A-LAND (SAN DIEGO SITE)	SWF/LF
MISSION VALLEY DISPOSAL AREA	SWF/LF
GRIT HILL DISPOSAL	WMUDS/SWAT
NAS MIRAMAR BLDG 305	ERNS
AIR STA MIRAMAR	ERNS
MURPHY / SHEPARD CANYON LANDFILL	FINDS
MCAS MIRAMAR MALS-11 AVIONICS	San Diego Co. HMMD
MCAS MIRAMAR UST BASE PERMIT	SAN DIEGO CO. SAM
MCAS MIRAMAR UST BASE PERMIT	SAN DIEGO CO. SAM

# OVERVIEW MAP - 2057603.13s



- ★ Target Property
- ▲ Sites at elevations higher than or equal to the target property
- ◆ Sites at elevations lower than the target property
- ▲ Manufactured Gas Plants
- ▨ National Priority List Sites
- ▩ Dept. Defense Sites

- ▨ Indian Reservations BIA
- ⚡ Power transmission lines
- ⚡ Oil & Gas pipelines
- National Wetland Inventory
- ▨ Areas of Concern

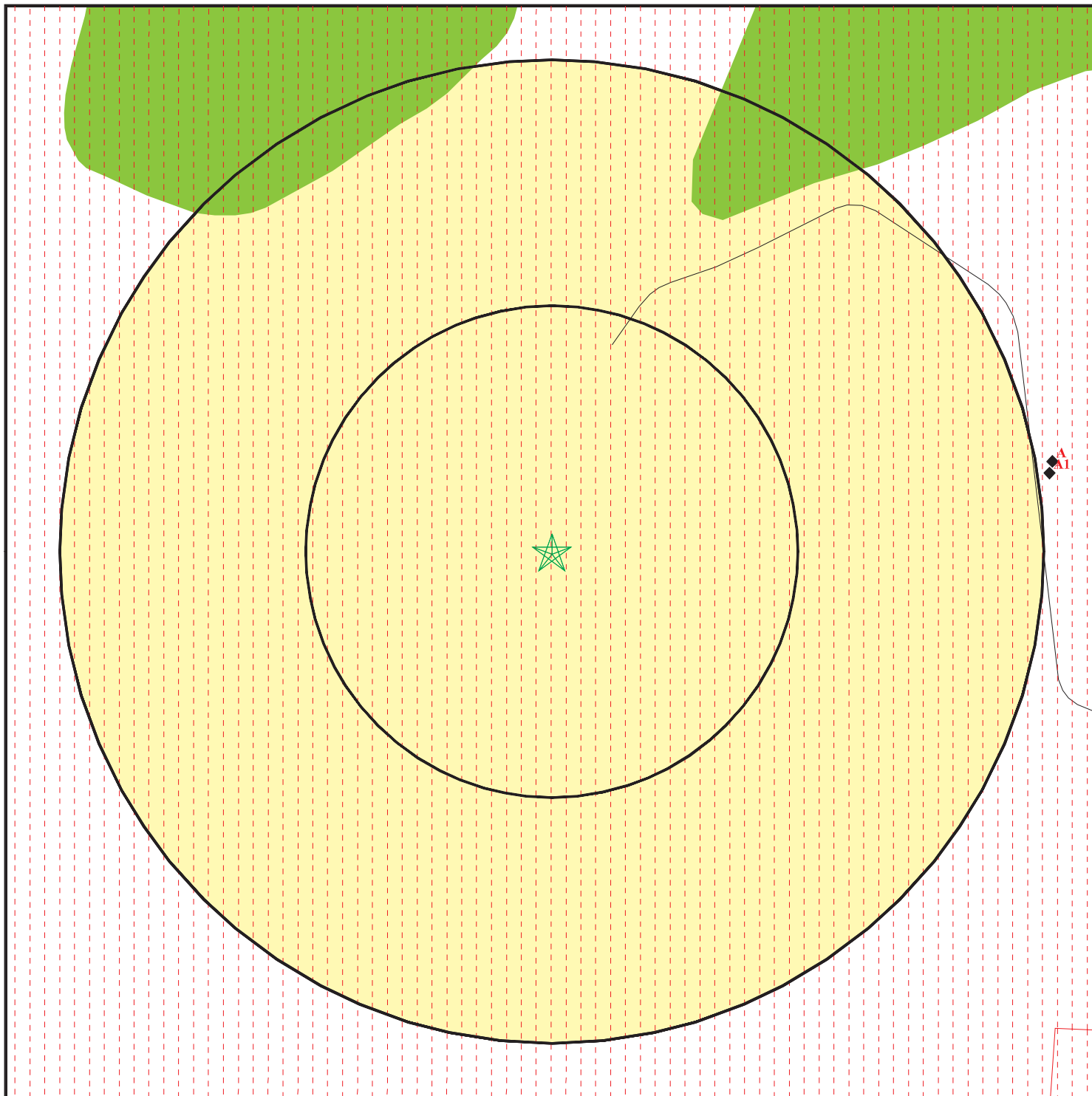


SITE NAME: Miramar Landfill  
 ADDRESS: Convoy Street  
 San Diego CA 92145  
 LAT/LONG: 32.8564 / 117.1556

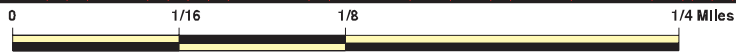
CLIENT: Geotechnical Constt. Inc.  
 CONTACT: Aurie Patterson  
 INQUIRY #: 2057603.13s  
 DATE: October 22, 2007 1:34 pm



# DETAIL MAP - 2057603.13s



- ★ Target Property
- ▲ Sites at elevations higher than or equal to the target property
- ◆ Sites at elevations lower than the target property
- ▲ Manufactured Gas Plants
- Sensitive Receptors
- ▨ National Priority List Sites
- ▨ Dept. Defense Sites



- ▨ Indian Reservations BIA
- ▨ Areas of Concern
- ▨ Oil & Gas pipelines
- ▨ National Wetland Inventory



SITE NAME: Miramar Landfill  
 ADDRESS: Convoy Street  
 San Diego CA 92145  
 LAT/LONG: 32.8564 / 117.1556

CLIENT: Geotechnical Const. Inc.  
 CONTACT: Aurie Patterson  
 INQUIRY #: 2057603.13s  
 DATE: October 22, 2007 1:34 pm

## MAP FINDINGS SUMMARY

Database	Target Property	Search Distance (Miles)	< 1/8	1/8 - 1/4	1/4 - 1/2	1/2 - 1	> 1	Total Plotted
<b><u>FEDERAL RECORDS</u></b>								
NPL		1.000	0	0	0	0	NR	0
Proposed NPL		1.000	0	0	0	0	NR	0
Delisted NPL		1.000	0	0	0	0	NR	0
NPL LIENS		TP	NR	NR	NR	NR	NR	0
CERCLIS		0.500	0	0	0	NR	NR	0
CERC-NFRAP		0.500	0	0	0	NR	NR	0
CORRACTS		1.000	0	0	0	0	NR	0
RCRA TSD		0.500	0	0	0	NR	NR	0
RCRA Lg. Quan. Gen.		0.250	0	0	NR	NR	NR	0
RCRA Sm. Quan. Gen.		0.250	0	0	NR	NR	NR	0
ERNS		TP	NR	NR	NR	NR	NR	0
HMIRS		TP	NR	NR	NR	NR	NR	0
US ENG CONTROLS		0.500	0	0	0	NR	NR	0
US INST CONTROL		0.500	0	0	0	NR	NR	0
DOD		1.000	1	0	1	0	NR	2
FUDS		1.000	0	0	0	0	NR	0
US BROWNFIELDS		0.500	0	0	0	NR	NR	0
CONSENT		1.000	0	0	0	0	NR	0
ROD		1.000	0	0	0	0	NR	0
UMTRA		0.500	0	0	0	NR	NR	0
ODI		0.500	0	0	0	NR	NR	0
TRIS		TP	NR	NR	NR	NR	NR	0
TSCA		TP	NR	NR	NR	NR	NR	0
FTTS		TP	NR	NR	NR	NR	NR	0
SSTS		TP	NR	NR	NR	NR	NR	0
DOT OPS		TP	NR	NR	NR	NR	NR	0
DEBRIS REGION 9		0.500	0	0	0	NR	NR	0
ICIS		TP	NR	NR	NR	NR	NR	0
LUCIS		0.500	0	0	0	NR	NR	0
CDL		TP	NR	NR	NR	NR	NR	0
RADINFO		TP	NR	NR	NR	NR	NR	0
LIENS 2		TP	NR	NR	NR	NR	NR	0
HIST FTTS		TP	NR	NR	NR	NR	NR	0
PADS		TP	NR	NR	NR	NR	NR	0
MLTS		TP	NR	NR	NR	NR	NR	0
MINES		0.250	0	0	NR	NR	NR	0
FINDS		TP	NR	NR	NR	NR	NR	0
RAATS		TP	NR	NR	NR	NR	NR	0
<b><u>STATE AND LOCAL RECORDS</u></b>								
Hist Cal-Sites		1.000	0	0	0	0	NR	0
CA Bond Exp. Plan		1.000	0	0	0	0	NR	0
SCH		0.250	0	0	NR	NR	NR	0
Toxic Pits		1.000	0	0	1	0	NR	1
State Landfill		0.500	0	0	0	NR	NR	0
CA WDS		TP	NR	NR	NR	NR	NR	0
WMUDS/SWAT		0.500	0	0	0	NR	NR	0

## MAP FINDINGS SUMMARY

Database	Target Property	Search Distance (Miles)	< 1/8	1/8 - 1/4	1/4 - 1/2	1/2 - 1	> 1	Total Plotted
Cortese		0.500	0	0	7	NR	NR	7
SWRCY		0.500	0	0	0	NR	NR	0
LUST		0.500	0	0	9	NR	NR	9
CA FID UST		0.250	0	0	NR	NR	NR	0
SLIC		0.500	0	0	0	NR	NR	0
UST		0.250	0	0	NR	NR	NR	0
HIST UST		0.250	0	0	NR	NR	NR	0
AST		0.250	0	0	NR	NR	NR	0
LIENS		TP	NR	NR	NR	NR	NR	0
SWEEPS UST		0.250	0	0	NR	NR	NR	0
CHMIRS		TP	NR	NR	NR	NR	NR	0
Notify 65		1.000	0	0	0	0	NR	0
DEED		0.500	0	0	0	NR	NR	0
VCP		0.500	0	0	0	NR	NR	0
DRYCLEANERS		0.250	0	0	NR	NR	NR	0
WIP		0.250	0	0	NR	NR	NR	0
CDL		TP	NR	NR	NR	NR	NR	0
San Diego Co. HMMD		TP	NR	NR	NR	NR	NR	0
RESPONSE		1.000	0	0	0	0	NR	0
HAZNET		TP	NR	NR	NR	NR	NR	0
EMI		TP	NR	NR	NR	NR	NR	0
SAN DIEGO CO. SAM		0.500	0	0	0	NR	NR	0
HAULERS		TP	NR	NR	NR	NR	NR	0
ENVIROSTOR		1.000	0	0	0	0	NR	0
<b><u>TRIBAL RECORDS</u></b>								
INDIAN RESERV		1.000	0	0	0	0	NR	0
INDIAN LUST		0.500	0	0	0	NR	NR	0
INDIAN UST		0.250	0	0	NR	NR	NR	0
<b><u>EDR PROPRIETARY RECORDS</u></b>								
Manufactured Gas Plants		1.000	0	0	0	0	NR	0

**NOTES:**

TP = Target Property

NR = Not Requested at this Search Distance

Sites may be listed in more than one database

MAP FINDINGS

Map ID  
 Direction  
 Distance  
 Distance (ft.)  
 Elevation

Site

Database(s)

EDR ID Number  
 EPA ID Number

**DOD**  
**Region**  
**SE**  
**1/4-1/2**  
**1863 ft.**

**SAN DIEGO NATIONAL WILDLIFE REFUGE**  
**SAN DIEGO NATIONAL WILDLI (County), CA**

**DOD** **CUSA145336**  
**N/A**

DOD:  
 Feature 1: National Wildlife Refuge FWS  
 Feature 2: Navy DOD  
 Feature 3: Not reported  
 URL: <http://refuges.fws.gov/profiles/index.cfm?id=11720>  
 Name 1: San Diego National Wildlife Refuge  
 Name 2: Miramar Naval Air Station  
 Name 3: Not reported  
 State: CA  
 DOD Site: Yes  
 Tile name: CASAN\_DIEGO

**DOD**  
**Region**  
**< 1/8**  
**1 ft.**

**MIRAMAR NAVAL AIR STATION**  
**MIRAMAR NAVAL AIR STATION (County), CA**

**DOD** **CUSA145318**  
**N/A**

DOD:  
 Feature 1: Navy DOD  
 Feature 2: Not reported  
 Feature 3: Not reported  
 URL: Not reported  
 Name 1: Miramar Naval Air Station  
 Name 2: Not reported  
 Name 3: Not reported  
 State: CA  
 DOD Site: Yes  
 Tile name: CASAN\_DIEGO

**A1**  
**East**  
**1/4-1/2**  
**1354 ft.**

**MIRAMAR MILLS PARK**  
**NAVAL AIR STATION**  
**NAS MIRAMAR, CA 92145**

**LUST** **S103296802**  
**N/A**

**Relative:**  
**Lower**

**Site 1 of 4 in cluster A**

**Actual:**  
**425 ft.**

LUST:  
 Region: 9  
 Case Number: 9UT3044  
 Local Agency: San Diego  
 Substance: Diesel  
 Qty Leaked: Not reported  
 Date Found: 04/03/1995  
 How Found: Tank Closure  
 Date Stopped: 04/03/1995  
 How Stopped: Close Tank  
 Source: Tank  
 Cause: Corrosion  
 Lead Agency: Local Agency  
 Case Type: Other ground water affected  
 Status: Case Closed  
 Abate Method: Excavate and Treat - remove contaminated soil and treat (includes

Map ID  
 Direction  
 Distance  
 Distance (ft.)  
 Elevation    Site

MAP FINDINGS

Database(s)    EDR ID Number  
 EPA ID Number

**MIRAMAR MILLS PARK (Continued)**

**S103296802**

spreading or land farming)  
 Confirm Date: 03/30/1995  
 Submit Workplan: Not reported  
 Prelim Assess: 05/01/1995  
 Desc Pollution: Not reported  
 Remed Plan: / /  
 Remed Action: Not reported  
 Began Monitor: Not reported  
 Enforce Type: Not reported  
 Enforce Date: Not reported  
 Closed Date: 10/22/97  
 Pilot Program: LOP  
 Local Case: H80004-063  
 Basin Number: 906.40  
 Gwater Depth: >162  
 Beneficial Use: Beneficial groundwater use other than Municipal use  
 NPDES Number: Not reported  
 priority: 2  
 File Dispn: Not reported  
 Release Date: 05/01/1995  
 Interim Remedial Actions: Yes  
 Cleanup and Abatement order Number: Not reported  
 Waste Discharge Requirement Number: Not reported

**A2**  
**East**  
**1/4-1/2**  
**1367 ft.**

**BLDG 340**  
**BLDG 340 MC AIR STATION**  
**MCAS MIRAMAR, CA 92145**

**LUST**    **S102444690**  
**Cortese**    **N/A**

**Site 2 of 4 in cluster A**

**Relative:**  
**Lower**

**LUST:**

**Actual:**  
**425 ft.**

Region: 9  
 Case Number: 9UT3284  
 Local Agency: San Diego  
 Substance: Diesel  
 Qty Leaked: 0  
 Date Found: 06/28/1996  
 How Found: Tank Closure  
 Date Stopped: 06/28/1996  
 How Stopped: Close Tank  
 Source: Unknown  
 Cause: Unknown  
 Lead Agency: Local Agency  
 Case Type: Soil only  
 Status: Case Closed  
 Abate Method: Excavate and Treat - remove contaminated soil and treat (includes spreading or land farming)  
 Confirm Date: 10/09/1996  
 Submit Workplan: 10/9/96  
 Prelim Assess: / /  
 Desc Pollution: Not reported  
 Remed Plan: / /  
 Remed Action: Not reported  
 Began Monitor: Not reported  
 Enforce Type: Not reported  
 Enforce Date: Not reported  
 Closed Date: 3/20/98  
 Pilot Program: LOP

Map ID  
Direction  
Distance  
Distance (ft.)  
Elevation

MAP FINDINGS

**BLDG 340 (Continued)**

EDR ID Number  
EPA ID Number

Database(s)

**S102444690**

Local Case: H80004-082  
Basin Number: 906.40  
Gwater Depth: >162  
Beneficial Use: Beneficial groundwater use other than Municipal use  
NPDES Number: Not reported  
priority: LOP/MODERATE - POTENTIAL HEALTH/SAFETY/ENVIRONMENTAL IMPACT  
File Dispn: Administratively opened on database, however no file physically exists  
Release Date: 06/28/1996  
Interim Remedial Actions: Not reported  
Cleanup and Abatement order Number: Not reported  
Waste Discharge Requirement Number: Not reported

Cortese:  
Region: CORTESE  
Facility Addr2: BLDG 340 MC AIR STATION

**A3  
East  
1/4-1/2  
1367 ft.**

**BLDG 212-E  
BLDG 212-E NAVAL AIR STATION  
NAS MIRAMAR, CA 92145**

**LUST S102444689  
N/A**

**Site 3 of 4 in cluster A**

**Relative:  
Lower**

LUST:  
Region: 9  
Case Number: 9UT3299  
Local Agency: San Diego  
Substance: Diesel  
Qty Leaked: 0  
Date Found: 08/28/1996  
How Found: Not reported  
Date Stopped: 08/28/1996  
How Stopped: Not reported  
Source: Unknown  
Cause: Unknown  
Lead Agency: Local Agency  
Case Type: Other ground water affected  
Status: Preliminary site assessment workplan submitted  
Abate Method: Not reported  
Confirm Date: 09/09/1996  
Submit Workplan: 9/9/96  
Prelim Assess: / /  
Desc Pollution: Not reported  
Remed Plan: / /  
Remed Action: Not reported  
Began Monitor: Not reported  
Enforce Type: Not reported  
Enforce Date: Not reported  
Closed Date: Not reported  
Pilot Program: LOP  
Local Case: H80004-074  
Basin Number: 906.40  
Gwater Depth: ~12'  
Beneficial Use: Beneficial groundwater use other than Municipal use  
NPDES Number: Not reported  
priority: Not reported  
File Dispn: Administratively opened on database, however no file physically exists  
Release Date: 08/28/1996

**Actual:  
425 ft.**

Map ID  
 Direction  
 Distance  
 Distance (ft.)  
 Elevation Site

MAP FINDINGS

Database(s) EDR ID Number  
 EPA ID Number

**BLDG 212-E (Continued)**

**S102444689**

Interim Remedial Actions: Not reported  
 Cleanup and Abatement order Number: Not reported  
 Waste Discharge Requirement Number: Not reported

**A4**  
**East**  
**1/4-1/2**  
**1367 ft.**

**BLDG 478**  
**BLDG 478 NAVAL AIR STATION**  
**NAS MIRAMAR, CA 92145**

**LUST** **S102444692**  
**Cortese** **N/A**

**Site 4 of 4 in cluster A**

**Relative:**  
**Lower**

**Actual:**  
**425 ft.**

**LUST:**

Region: 9  
 Case Number: 9UT2770  
 Local Agency: San Diego  
 Substance: Waste Oil  
 Qty Leaked: 0  
 Date Found: 06/13/1994  
 How Found: Tank Closure  
 Date Stopped: 06/13/1994  
 How Stopped: Close Tank  
 Source: Tank  
 Cause: Unknown  
 Lead Agency: Local Agency  
 Case Type: Other ground water affected  
 Status: Case Closed  
 Abate Method: Excavate and Treat - remove contaminated soil and treat (includes spreading or land farming)  
 Confirm Date: / /  
 Submit Workplan: Not reported  
 Prelim Assess: 06/13/1994  
 Desc Pollution: Not reported  
 Remed Plan: / /  
 Remed Action: Not reported  
 Began Monitor: Not reported  
 Enforce Type: Not reported  
 Enforce Date: Not reported  
 Closed Date: 7/16/97  
 Pilot Program: LOP  
 Local Case: H80004-052  
 Basin Number: 906.40  
 Gwater Depth: >162  
 Beneficial Use: Beneficial groundwater use other than Municipal use  
 NPDES Number: Not reported  
 priority: 3  
 File Dispn: Not reported  
 Release Date: 06/13/1994  
 Interim Remedial Actions: Yes  
 Cleanup and Abatement order Number: Not reported  
 Waste Discharge Requirement Number: Not reported

**Cortese:**

Region: CORTESE  
 Facility Addr2: BLDG 478 NAVAL AIR STATION

MAP FINDINGS

Map ID  
 Direction  
 Distance  
 Distance (ft.)  
 Elevation

Site

Database(s)

EDR ID Number  
 EPA ID Number

**5**            **MIRAMAR**  
**East**        **NAVAL AIR STATION MIRAMAR**  
**1/4-1/2**      **SAN DIEGO, CA 92145**  
**1760 ft.**

**Toxic Pits**    **S100676254**  
                          **N/A**

**Relative:**      Toxic Pits:  
**Higher**            Region:                    09  
                          Task #:                    69011  
**Actual:**            Owner:                    DEPT. OF THE NAVY, MIRAMAR  
**429 ft.**              1/2 Mi Limit:            Y  
                          Num. of Pits:            5  
                          Cease Discharge Due:   / /  
                          Cease Discharge Complete: / /  
                          Closure Due:            / /  
                          **Closure Completed:**   / /  
                          Status:                    CLOSED  
                          Hydro Geological Assessment Report Due:                    04/01/91  
                          Final Hydro Geological Assessment Review Completed: / /

**B6**            **BLDG 462&463**  
**ENE**        **BLDG 462 NAVAL AIR STATION**  
**1/4-1/2**      **NAS MIRAMAR, CA 92145**  
**2273 ft.**

**LUST**        **S102532359**  
**Cortese**      **N/A**

**Site 1 of 5 in cluster B**

**Relative:**      LUST:  
**Equal**            Region:                    9  
**Actual:**            Case Number:            9UT3369  
**428 ft.**            Local Agency:            San Diego  
                          Substance:                Jet Fuel  
                          Qty Leaked:              0  
                          Date Found:              10/15/1996  
                          How Found:                Not reported  
                          Date Stopped:            10/15/1996  
                          How Stopped:            Not reported  
                          Source:                    Not reported  
                          Cause:                    Not reported  
                          Lead Agency:            Local Agency  
                          Case Type:                Other ground water affected  
                          Status:                    Preliminary site assessment workplan submitted  
                          Abate Method:            Not reported  
                          Confirm Date:            10/15/1996  
                          Submit Workplan:        10/15/96  
                          Prelim Assess:            / /  
                          Desc Pollution:           Not reported  
                          Remed Plan:              / /  
                          Remed Action:            Not reported  
                          Began Monitor:           Not reported  
                          Enforce Type:            Not reported  
                          Enforce Date:            Not reported  
                          Closed Date:              Not reported  
                          Pilot Program:            LOP  
                          Local Case:                H80004-083  
                          Basin Number:            906.40  
                          Gwater Depth:            Not reported  
                          Beneficial Use:           Beneficial groundwater use other than Municipal use  
                          NPDES Number:           Not reported  
                          priority:                    1  
                          File Dispn:                Administratively opened on database, however no file physically exists  
                          Release Date:              10/15/1996



Map ID  
Direction  
Distance  
Distance (ft.)  
Elevation

MAP FINDINGS

**BLDG 462&463 (Continued)**

EDR ID Number  
EPA ID Number

Database(s)

**S102532359**

Interim Remedial Actions: Not reported  
Cleanup and Abatement order Number: Not reported  
Waste Discharge Requirement Number: Not reported

Cortese:  
Region: CORTESE  
Facility Addr2: BLDG 462 NAVAL AIR STATION

**B7  
ENE  
1/4-1/2  
2273 ft.**

**TANK MWSS-3  
TANK MWSS3 NAVAL AIR STATION  
NAS MIRAMAR, CA 92145**

**LUST S102590526  
Cortese N/A**

**Site 2 of 5 in cluster B**

**Relative:  
Equal**

LUST:  
Region: 9  
Case Number: 9UT3498  
Local Agency: San Diego  
Substance: Diesel  
Qty Leaked: 0  
Date Found: 04/22/1997  
How Found: Tank Closure  
Date Stopped: 04/22/1997  
How Stopped: Close Tank  
Source: Tank  
Cause: Loose Fitting  
Lead Agency: Local Agency  
Case Type: Other ground water affected  
Status: Preliminary site assessment workplan submitted  
Abate Method: Not reported  
Confirm Date: 05/02/1997  
Submit Workplan: 5/2/97  
Prelim Assess: / /  
Desc Pollution: Not reported  
Remed Plan: / /  
Remed Action: Not reported  
Began Monitor: Not reported  
Enforce Type: Not reported  
Enforce Date: Not reported  
Closed Date: Not reported  
Pilot Program: LOP  
Local Case: H80004-087  
Basin Number: 906.40  
Gwater Depth: 80'  
Beneficial Use: Beneficial groundwater use other than Municipal use  
NPDES Number: Not reported  
priority: Not reported  
File Disp: Not reported  
Release Date: 04/22/1997  
Interim Remedial Actions: Not reported  
Cleanup and Abatement order Number: Not reported  
Waste Discharge Requirement Number: Not reported

**Actual:  
428 ft.**

Cortese:  
Region: CORTESE  
Facility Addr2: TANK MWSS3 NAVAL AIR STATION

MAP FINDINGS

Map ID  
 Direction  
 Distance  
 Distance (ft.)  
 Elevation

Site

Database(s)

EDR ID Number  
 EPA ID Number

**B8**            **TANK MWSS-1**  
**ENE**           **TANK MWSS1 NAVAL AIR STATION**  
**1/4-1/2**       **NAS MIRAMAR, CA 92145**  
**2273 ft.**

**LUST**    **S102590525**  
**Cortese**   **N/A**

**Site 3 of 5 in cluster B**

**Relative:**  
**Equal**

**LUST:**

**Actual:**  
**428 ft.**

Region: 9  
 Case Number: 9UT3497  
 Local Agency: San Diego  
 Substance: Diesel  
 Qty Leaked: 0  
 Date Found: 04/22/1997  
 How Found: Tank Closure  
 Date Stopped: 04/22/1997  
 How Stopped: Close Tank  
 Source: Tank  
 Cause: Unknown  
 Lead Agency: Local Agency  
 Case Type: Other ground water affected  
 Status: Preliminary site assessment workplan submitted  
 Abate Method: Not reported  
 Confirm Date: 05/02/1997  
 Submit Workplan: 5/2/97  
 Prelim Assess: / /  
 Desc Pollution: Not reported  
 Remed Plan: / /  
 Remed Action: Not reported  
 Began Monitor: Not reported  
 Enforce Type: Not reported  
 Enforce Date: Not reported  
 Closed Date: Not reported  
 Pilot Program: LOP  
 Local Case: H80004-086  
 Basin Number: 906.40  
 Gwater Depth: 80'  
 Beneficial Use: Beneficial groundwater use other than Municipal use  
 NPDES Number: Not reported  
 priority: Not reported  
 File Disp: Not reported  
 Release Date: 04/22/1997  
 Interim Remedial Actions: Not reported  
 Cleanup and Abatement order Number: Not reported  
 Waste Discharge Requirement Number: Not reported

**Cortese:**

Region: CORTESE  
 Facility Addr2: TANK MWSS1 NAVAL AIR STATION

**B9**            **BSF-4**  
**ENE**           **BLDG BSF 4 NAVAL AIR STATION**  
**1/4-1/2**       **NAS MIRAMAR, CA 92145**  
**2273 ft.**

**LUST**    **S102590523**  
**Cortese**   **N/A**

**Site 4 of 5 in cluster B**

**Relative:**  
**Equal**

**LUST:**

**Actual:**  
**428 ft.**

Region: 9  
 Case Number: 9UT3386  
 Local Agency: San Diego

Map ID  
 Direction  
 Distance  
 Distance (ft.)  
 Elevation Site

MAP FINDINGS

Database(s) EDR ID Number  
 EPA ID Number

**BSF-4 (Continued)**

**S102590523**

Substance: Diesel  
 Qty Leaked: 0  
 Date Found: 07/18/1996  
 How Found: Tank Closure  
 Date Stopped: 07/18/1996  
 How Stopped: Close Tank  
 Source: Unknown  
 Cause: Unknown  
 Lead Agency: Local Agency  
 Case Type: Soil only  
 Status: Case Closed  
 Abate Method: Excavate and Treat - remove contaminated soil and treat (includes spreading or land farming)  
 Confirm Date: 10/02/1996  
 Submit Workplan: 10/2/96  
 Prelim Assess: / /  
 Desc Pollution: Not reported  
 Remed Plan: / /  
 Remed Action: Not reported  
 Began Monitor: Not reported  
 Enforce Type: Not reported  
 Enforce Date: Not reported  
 Closed Date: 11/26/97  
 Pilot Program: LOP  
 Local Case: H80004-076  
 Basin Number: 906.40  
 Gwater Depth: >162  
 Beneficial Use: Beneficial groundwater use other than Municipal use  
 NPDES Number: Not reported  
 priority: Not reported  
 File Dispn: Administratively opened on database, however no file physically exists  
 Release Date: 07/18/1996  
 Interim Remedial Actions: Not reported  
 Cleanup and Abatement order Number: Not reported  
 Waste Discharge Requirement Number: Not reported

Cortese:  
 Region: CORTESE  
 Facility Addr2: BLDG BSF 4 NAVAL AIR STATION

**B10**  
**ENE**  
 1/4-1/2  
 2273 ft.

**MILLS PARK 7 USTS**  
**MILLS PARK MC AIR STATION**  
**MCAS MIRAMAR, CA 92145**

**LUST** **S102590524**  
**Cortese** **N/A**

**Site 5 of 5 in cluster B**

**Relative:**  
**Equal**

LUST:  
 Region: 9  
 Case Number: 9UT3358  
 Local Agency: San Diego  
 Substance: Diesel  
 Qty Leaked: 0  
 Date Found: 04/19/1996  
 How Found: Tank Closure  
 Date Stopped: 04/19/1996  
 How Stopped: Close Tank  
 Source: Unknown

**Actual:**  
**428 ft.**

Map ID  
Direction  
Distance  
Distance (ft.)  
Elevation

MAP FINDINGS

**MILLS PARK 7 USTS (Continued)**

EDR ID Number  
EPA ID Number

Database(s)

Site

**S102590524**

Cause: Unknown  
Lead Agency: Local Agency  
Case Type: Soil only  
Status: Case Closed  
Abate Method: Excavate and Treat - remove contaminated soil and treat (includes spreading or land farming)  
Confirm Date: 06/13/1996  
Submit Workplan: 6/13/96  
Prelim Assess: / /  
Desc Pollution: Not reported  
Remed Plan: / /  
Remed Action: Not reported  
Began Monitor: Not reported  
Enforce Type: Not reported  
Enforce Date: Not reported  
Closed Date: 2/18/98  
Pilot Program: LOP  
Local Case: H80004-070  
Basin Number: 906.40  
Gwater Depth: >162  
Beneficial Use: No Beneficial groundwater use  
NPDES Number: Not reported  
priority: Not reported  
File Dispn: Administratively opened on database, however no file physically exists  
Release Date: 04/19/1996  
Interim Remedial Actions: Not reported  
Cleanup and Abatement order Number: Not reported  
Waste Discharge Requirement Number: Not reported

Cortese:  
Region: CORTESE  
Facility Addr2: MILLS PARK MC AIR STATION

## ORPHAN SUMMARY

City	EDR ID	Site Name	Site Address	Zip	Database(s)
SAN DIEGO	S105155660	MISSION VALLEY DISPOSAL AREA	TEXAS ST/HWY 8		SWF/LF
SAN DIEGO	S103443328	GRIT HILL DISPOSAL	MAST BLVD / HWY 52	92145	WMUDS/SWAT
MCAS SAN DIEGO	S105024906	MCAS MIRAMAR TANK #214-6	BLDG 2146 MCAS MIRAMAR	92145	Cortese
MIRAMAR	93346237	NAS MIRAMAR BLDG 305	NAS MIRAMAR BLDG 305	92145	ERNS
MIRAMAR NAS	S105024992	NAS MIRAMAR M273, D125-3	BLDG M273 NAVAL AIR STA	92145	Cortese
NAS MIRAMAR	S105025169	NAS MIRAMAR S-16-2 RUNWAY	S16L NAVAL AIR STATION	92145	Cortese
NAS MIRAMAR	S105025166	MIRAMAR D33-1	D331 NAVAL AIR STATION	92145	Cortese
NAS MIRAMAR	S101302160	NAS MIRAMAR	TANK 936 NAVAL AIR STATION	92145	LUST, Cortese
SAN DIEGO	1005440860	38TH AND QUINCE STREET	38TH AND QUINCE STREET		CERCLIS, FINDS
SAN DIEGO	S105155665	MURPHY-SHEPARD CANYON LANDFILL	TB 46-A6		SWF/LF
SAN DIEGO	1006829675	MURPHY / SHEPARD CANYON LANDFILL	TB 46-A6		FINDS
SAN DIEGO	S105155664	MURRAY RIDGE BURNSITE	TB 53-D4 ADJ MURRAY RIDGE PK		SWF/LF
SAN DIEGO	S105155656	FAIRMOUNT BURNSITE	TB 60-C6 FAIRMONT/FEDERAL		SWF/LF
SAN DIEGO	S105155672	SAN YSIDRO BURNSITE	TB 72-B6 OTAY MESA RD		SWF/LF
SAN DIEGO	S105155662	MTS-PORT DISTRICT SITE	8TH-12TH ALONG HARBOR DR		SWF/LF
SAN DIEGO	97412617	AIR STA MIRAMAR	AIR STA MIRAMAR		ERNS
SAN DIEGO	S105155682	MOTHER-A-LAND (SAN DIEGO SITE)	405 ALTA		SWF/LF
SAN DIEGO	S104234759	MCAS MIRAMAR MALS-11 AVIONICS	AREA 7W	92145	San Diego Co. HMMD
SAN DIEGO	S108407122	MCAS MIRAMAR UST BASE PERMIT	BLDG M-2	92145	SAN DIEGO CO. SAM
SAN DIEGO	S108407121	MCAS MIRAMAR UST BASE PERMIT	BLDG K-276	92145	SAN DIEGO CO. SAM

# GOVERNMENT RECORDS SEARCHED / DATA CURRENCY TRACKING

To maintain currency of the following federal and state databases, EDR contacts the appropriate governmental agency on a monthly or quarterly basis, as required.

**Number of Days to Update:** Provides confirmation that EDR is reporting records that have been updated within 90 days from the date the government agency made the information available to the public.

## **FEDERAL RECORDS**

### **NPL: National Priority List**

National Priorities List (Superfund). The NPL is a subset of CERCLIS and identifies over 1,200 sites for priority cleanup under the Superfund Program. NPL sites may encompass relatively large areas. As such, EDR provides polygon coverage for over 1,000 NPL site boundaries produced by EPA's Environmental Photographic Interpretation Center (EPIC) and regional EPA offices.

Date of Government Version: 07/18/2007	Source: EPA
Date Data Arrived at EDR: 08/03/2007	Telephone: N/A
Date Made Active in Reports: 08/29/2007	Last EDR Contact: 07/31/2007
Number of Days to Update: 26	Next Scheduled EDR Contact: 10/29/2007
	Data Release Frequency: Quarterly

### **NPL Site Boundaries**

Sources:

EPA's Environmental Photographic Interpretation Center (EPIC)  
Telephone: 202-564-7333

EPA Region 1  
Telephone 617-918-1143

EPA Region 6  
Telephone: 214-655-6659

EPA Region 3  
Telephone 215-814-5418

EPA Region 7  
Telephone: 913-551-7247

EPA Region 4  
Telephone 404-562-8033

EPA Region 8  
Telephone: 303-312-6774

EPA Region 5  
Telephone 312-886-6686

EPA Region 9  
Telephone: 415-947-4246

EPA Region 10  
Telephone 206-553-8665

### **Proposed NPL: Proposed National Priority List Sites**

A site that has been proposed for listing on the National Priorities List through the issuance of a proposed rule in the Federal Register. EPA then accepts public comments on the site, responds to the comments, and places on the NPL those sites that continue to meet the requirements for listing.

Date of Government Version: 08/09/2007	Source: EPA
Date Data Arrived at EDR: 09/05/2007	Telephone: N/A
Date Made Active in Reports: 10/11/2007	Last EDR Contact: 08/31/2007
Number of Days to Update: 36	Next Scheduled EDR Contact: 10/29/2007
	Data Release Frequency: Quarterly

### **DELISTED NPL: National Priority List Deletions**

The National Oil and Hazardous Substances Pollution Contingency Plan (NCP) establishes the criteria that the EPA uses to delete sites from the NPL. In accordance with 40 CFR 300.425.(e), sites may be deleted from the NPL where no further response is appropriate.

Date of Government Version: 08/27/2007	Source: EPA
Date Data Arrived at EDR: 08/29/2007	Telephone: N/A
Date Made Active in Reports: 10/11/2007	Last EDR Contact: 08/29/2007
Number of Days to Update: 43	Next Scheduled EDR Contact: 10/29/2007
	Data Release Frequency: Quarterly

# GOVERNMENT RECORDS SEARCHED / DATA CURRENCY TRACKING

## **NPL LIENS:** Federal Superfund Liens

Federal Superfund Liens. Under the authority granted the USEPA by CERCLA of 1980, the USEPA has the authority to file liens against real property in order to recover remedial action expenditures or when the property owner received notification of potential liability. USEPA compiles a listing of filed notices of Superfund Liens.

Date of Government Version: 10/15/1991	Source: EPA
Date Data Arrived at EDR: 02/02/1994	Telephone: 202-564-4267
Date Made Active in Reports: 03/30/1994	Last EDR Contact: 08/20/2007
Number of Days to Update: 56	Next Scheduled EDR Contact: 11/19/2007
	Data Release Frequency: No Update Planned

## **CERCLIS:** Comprehensive Environmental Response, Compensation, and Liability Information System

CERCLIS contains data on potentially hazardous waste sites that have been reported to the USEPA by states, municipalities, private companies and private persons, pursuant to Section 103 of the Comprehensive Environmental Response, Compensation, and Liability Act (CERCLA). CERCLIS contains sites which are either proposed to or on the National Priorities List (NPL) and sites which are in the screening and assessment phase for possible inclusion on the NPL.

Date of Government Version: 04/23/2007	Source: EPA
Date Data Arrived at EDR: 06/20/2007	Telephone: 703-412-9810
Date Made Active in Reports: 08/29/2007	Last EDR Contact: 09/19/2007
Number of Days to Update: 70	Next Scheduled EDR Contact: 12/17/2007
	Data Release Frequency: Quarterly

## **CERCLIS-NFRAP:** CERCLIS No Further Remedial Action Planned

Archived sites are sites that have been removed and archived from the inventory of CERCLIS sites. Archived status indicates that, to the best of EPA's knowledge, assessment at a site has been completed and that EPA has determined no further steps will be taken to list this site on the National Priorities List (NPL), unless information indicates this decision was not appropriate or other considerations require a recommendation for listing at a later time. This decision does not necessarily mean that there is no hazard associated with a given site; it only means that, based upon available information, the location is not judged to be a potential NPL site.

Date of Government Version: 06/21/2007	Source: EPA
Date Data Arrived at EDR: 07/23/2007	Telephone: 703-412-9810
Date Made Active in Reports: 08/29/2007	Last EDR Contact: 09/17/2007
Number of Days to Update: 37	Next Scheduled EDR Contact: 12/17/2007
	Data Release Frequency: Quarterly

## **CORRACTS:** Corrective Action Report

CORRACTS identifies hazardous waste handlers with RCRA corrective action activity.

Date of Government Version: 06/26/2007	Source: EPA
Date Data Arrived at EDR: 08/08/2007	Telephone: 800-424-9346
Date Made Active in Reports: 08/29/2007	Last EDR Contact: 09/04/2007
Number of Days to Update: 21	Next Scheduled EDR Contact: 12/03/2007
	Data Release Frequency: Quarterly

## **RCRA:** Resource Conservation and Recovery Act Information

# GOVERNMENT RECORDS SEARCHED / DATA CURRENCY TRACKING

RCRAInfo is EPA's comprehensive information system, providing access to data supporting the Resource Conservation and Recovery Act (RCRA) of 1976 and the Hazardous and Solid Waste Amendments (HSWA) of 1984. RCRAInfo replaces the data recording and reporting abilities of the Resource Conservation and Recovery Information System (RCRIS). The database includes selective information on sites which generate, transport, store, treat and/or dispose of hazardous waste as defined by the Resource Conservation and Recovery Act (RCRA). Conditionally exempt small quantity generators (CESQGs) generate less than 100 kg of hazardous waste, or less than 1 kg of acutely hazardous waste per month. Small quantity generators (SQGs) generate between 100 kg and 1,000 kg of hazardous waste per month. Large quantity generators (LQGs) generate over 1,000 kilograms (kg) of hazardous waste, or over 1 kg of acutely hazardous waste per month. Transporters are individuals or entities that move hazardous waste from the generator off-site to a facility that can recycle, treat, store, or dispose of the waste. TSDFs treat, store, or dispose of the waste.

Date of Government Version: 06/13/2006	Source: EPA
Date Data Arrived at EDR: 06/28/2006	Telephone: (415) 495-8895
Date Made Active in Reports: 08/23/2006	Last EDR Contact: 10/16/2007
Number of Days to Update: 56	Next Scheduled EDR Contact: 01/14/2008
	Data Release Frequency: Quarterly

## **ERNS:** Emergency Response Notification System

Emergency Response Notification System. ERNS records and stores information on reported releases of oil and hazardous substances.

Date of Government Version: 12/31/2006	Source: National Response Center, United States Coast Guard
Date Data Arrived at EDR: 01/24/2007	Telephone: 202-267-2180
Date Made Active in Reports: 03/12/2007	Last EDR Contact: 10/19/2007
Number of Days to Update: 47	Next Scheduled EDR Contact: 01/21/2008
	Data Release Frequency: Annually

## **HMIRS:** Hazardous Materials Information Reporting System

Hazardous Materials Incident Report System. HMIRS contains hazardous material spill incidents reported to DOT.

Date of Government Version: 07/02/2007	Source: U.S. Department of Transportation
Date Data Arrived at EDR: 07/18/2007	Telephone: 202-366-4555
Date Made Active in Reports: 09/18/2007	Last EDR Contact: 10/16/2007
Number of Days to Update: 62	Next Scheduled EDR Contact: 01/14/2008
	Data Release Frequency: Annually

## **US ENG CONTROLS:** Engineering Controls Sites List

A listing of sites with engineering controls in place. Engineering controls include various forms of caps, building foundations, liners, and treatment methods to create pathway elimination for regulated substances to enter environmental media or effect human health.

Date of Government Version: 07/16/2007	Source: Environmental Protection Agency
Date Data Arrived at EDR: 08/03/2007	Telephone: 703-603-8905
Date Made Active in Reports: 10/11/2007	Last EDR Contact: 10/01/2007
Number of Days to Update: 69	Next Scheduled EDR Contact: 12/31/2007
	Data Release Frequency: Varies

## **US INST CONTROL:** Sites with Institutional Controls

A listing of sites with institutional controls in place. Institutional controls include administrative measures, such as groundwater use restrictions, construction restrictions, property use restrictions, and post remediation care requirements intended to prevent exposure to contaminants remaining on site. Deed restrictions are generally required as part of the institutional controls.

Date of Government Version: 07/16/2007	Source: Environmental Protection Agency
Date Data Arrived at EDR: 08/03/2007	Telephone: 703-603-8905
Date Made Active in Reports: 10/11/2007	Last EDR Contact: 10/01/2007
Number of Days to Update: 69	Next Scheduled EDR Contact: 12/31/2007
	Data Release Frequency: Varies



# GOVERNMENT RECORDS SEARCHED / DATA CURRENCY TRACKING

## **DOD:** Department of Defense Sites

This data set consists of federally owned or administered lands, administered by the Department of Defense, that have any area equal to or greater than 640 acres of the United States, Puerto Rico, and the U.S. Virgin Islands.

Date of Government Version: 12/31/2005	Source: USGS
Date Data Arrived at EDR: 11/10/2006	Telephone: 703-692-8801
Date Made Active in Reports: 01/11/2007	Last EDR Contact: 08/09/2007
Number of Days to Update: 62	Next Scheduled EDR Contact: 11/05/2007
	Data Release Frequency: Semi-Annually

## **FUDS:** Formerly Used Defense Sites

The listing includes locations of Formerly Used Defense Sites properties where the US Army Corps of Engineers is actively working or will take necessary cleanup actions.

Date of Government Version: 12/31/2006	Source: U.S. Army Corps of Engineers
Date Data Arrived at EDR: 08/31/2007	Telephone: 202-528-4285
Date Made Active in Reports: 10/11/2007	Last EDR Contact: 10/01/2007
Number of Days to Update: 41	Next Scheduled EDR Contact: 12/31/2007
	Data Release Frequency: Varies

## **US BROWNFIELDS:** A Listing of Brownfields Sites

Included in the listing are brownfields properties addresses by Cooperative Agreement Recipients and brownfields properties addressed by Targeted Brownfields Assessments. Targeted Brownfields Assessments-EPA's Targeted Brownfields Assessments (TBA) program is designed to help states, tribes, and municipalities--especially those without EPA Brownfields Assessment Demonstration Pilots--minimize the uncertainties of contamination often associated with brownfields. Under the TBA program, EPA provides funding and/or technical assistance for environmental assessments at brownfields sites throughout the country. Targeted Brownfields Assessments supplement and work with other efforts under EPA's Brownfields Initiative to promote cleanup and redevelopment of brownfields. Cooperative Agreement Recipients--States, political subdivisions, territories, and Indian tribes become Brownfields Cleanup Revolving Loan Fund (BCRLF) cooperative agreement recipients when they enter into BCRLF cooperative agreements with the U.S. EPA. EPA selects BCRLF cooperative agreement recipients based on a proposal and application process. BCRLF cooperative agreement recipients must use EPA funds provided through BCRLF cooperative agreement for specified brownfields-related cleanup activities.

Date of Government Version: 06/20/2007	Source: Environmental Protection Agency
Date Data Arrived at EDR: 07/09/2007	Telephone: 202-566-2777
Date Made Active in Reports: 08/29/2007	Last EDR Contact: 09/10/2007
Number of Days to Update: 51	Next Scheduled EDR Contact: 12/10/2007
	Data Release Frequency: Semi-Annually

## **CONSENT:** Superfund (CERCLA) Consent Decrees

Major legal settlements that establish responsibility and standards for cleanup at NPL (Superfund) sites. Released periodically by United States District Courts after settlement by parties to litigation matters.

Date of Government Version: 04/13/2007	Source: Department of Justice, Consent Decree Library
Date Data Arrived at EDR: 07/16/2007	Telephone: Varies
Date Made Active in Reports: 08/29/2007	Last EDR Contact: 09/21/2007
Number of Days to Update: 44	Next Scheduled EDR Contact: 01/21/2008
	Data Release Frequency: Varies

## **ROD:** Records Of Decision

Record of Decision. ROD documents mandate a permanent remedy at an NPL (Superfund) site containing technical and health information to aid in the cleanup.

Date of Government Version: 06/08/2007	Source: EPA
Date Data Arrived at EDR: 07/03/2007	Telephone: 703-416-0223
Date Made Active in Reports: 08/29/2007	Last EDR Contact: 10/01/2007
Number of Days to Update: 57	Next Scheduled EDR Contact: 12/31/2007
	Data Release Frequency: Annually

# GOVERNMENT RECORDS SEARCHED / DATA CURRENCY TRACKING

## **UMTRA:** Uranium Mill Tailings Sites

Uranium ore was mined by private companies for federal government use in national defense programs. When the mills shut down, large piles of the sand-like material (mill tailings) remain after uranium has been extracted from the ore. Levels of human exposure to radioactive materials from the piles are low; however, in some cases tailings were used as construction materials before the potential health hazards of the tailings were recognized.

Date of Government Version: 12/31/2005	Source: Department of Energy
Date Data Arrived at EDR: 11/08/2006	Telephone: 505-845-0011
Date Made Active in Reports: 01/29/2007	Last EDR Contact: 09/19/2007
Number of Days to Update: 82	Next Scheduled EDR Contact: 12/17/2007
	Data Release Frequency: Varies

## **ODI:** Open Dump Inventory

An open dump is defined as a disposal facility that does not comply with one or more of the Part 257 or Part 258 Subtitle D Criteria.

Date of Government Version: 06/30/1985	Source: Environmental Protection Agency
Date Data Arrived at EDR: 08/09/2004	Telephone: 800-424-9346
Date Made Active in Reports: 09/17/2004	Last EDR Contact: 06/09/2004
Number of Days to Update: 39	Next Scheduled EDR Contact: N/A
	Data Release Frequency: No Update Planned

## **TRIS:** Toxic Chemical Release Inventory System

Toxic Release Inventory System. TRIS identifies facilities which release toxic chemicals to the air, water and land in reportable quantities under SARA Title III Section 313.

Date of Government Version: 12/31/2005	Source: EPA
Date Data Arrived at EDR: 04/27/2007	Telephone: 202-566-0250
Date Made Active in Reports: 07/05/2007	Last EDR Contact: 09/18/2007
Number of Days to Update: 69	Next Scheduled EDR Contact: 12/17/2007
	Data Release Frequency: Annually

## **TSCA:** Toxic Substances Control Act

Toxic Substances Control Act. TSCA identifies manufacturers and importers of chemical substances included on the TSCA Chemical Substance Inventory list. It includes data on the production volume of these substances by plant site.

Date of Government Version: 12/31/2002	Source: EPA
Date Data Arrived at EDR: 04/14/2006	Telephone: 202-260-5521
Date Made Active in Reports: 05/30/2006	Last EDR Contact: 10/15/2007
Number of Days to Update: 46	Next Scheduled EDR Contact: 01/14/2008
	Data Release Frequency: Every 4 Years

## **FTTS:** FIFRA/ TSCA Tracking System - FIFRA (Federal Insecticide, Fungicide, & Rodenticide Act)/TSCA (Toxic Substances Control Act)

FTTS tracks administrative cases and pesticide enforcement actions and compliance activities related to FIFRA, TSCA and EPCRA (Emergency Planning and Community Right-to-Know Act). To maintain currency, EDR contacts the Agency on a quarterly basis.

Date of Government Version: 07/06/2007	Source: EPA/Office of Prevention, Pesticides and Toxic Substances
Date Data Arrived at EDR: 07/20/2007	Telephone: 202-566-1667
Date Made Active in Reports: 09/18/2007	Last EDR Contact: 09/17/2007
Number of Days to Update: 60	Next Scheduled EDR Contact: 12/17/2007
	Data Release Frequency: Quarterly

## **FTTS INSP:** FIFRA/ TSCA Tracking System - FIFRA (Federal Insecticide, Fungicide, & Rodenticide Act)/TSCA (Toxic Substances Control Act) A listing of FIFRA/TSCA Tracking System (FTTS) inspections and enforcements.

Date of Government Version: 07/06/2007	Source: EPA
Date Data Arrived at EDR: 07/20/2007	Telephone: 202-566-1667
Date Made Active in Reports: 09/18/2007	Last EDR Contact: 09/17/2007
Number of Days to Update: 60	Next Scheduled EDR Contact: 12/17/2007
	Data Release Frequency: Quarterly

# GOVERNMENT RECORDS SEARCHED / DATA CURRENCY TRACKING

## **SSTS:** Section 7 Tracking Systems

Section 7 of the Federal Insecticide, Fungicide and Rodenticide Act, as amended (92 Stat. 829) requires all registered pesticide-producing establishments to submit a report to the Environmental Protection Agency by March 1st each year. Each establishment must report the types and amounts of pesticides, active ingredients and devices being produced, and those having been produced and sold or distributed in the past year.

Date of Government Version: 12/31/2005	Source: EPA
Date Data Arrived at EDR: 03/13/2007	Telephone: 202-564-4203
Date Made Active in Reports: 04/27/2007	Last EDR Contact: 10/15/2007
Number of Days to Update: 45	Next Scheduled EDR Contact: 01/14/2008
	Data Release Frequency: Annually

## **LUCIS:** Land Use Control Information System

LUCIS contains records of land use control information pertaining to the former Navy Base Realignment and Closure properties.

Date of Government Version: 12/09/2005	Source: Department of the Navy
Date Data Arrived at EDR: 12/11/2006	Telephone: 843-820-7326
Date Made Active in Reports: 01/11/2007	Last EDR Contact: 09/12/2007
Number of Days to Update: 31	Next Scheduled EDR Contact: 12/10/2007
	Data Release Frequency: Varies

## **DOT OPS:** Incident and Accident Data

Department of Transportation, Office of Pipeline Safety Incident and Accident data.

Date of Government Version: 08/14/2007	Source: Department of Transportation, Office of Pipeline Safety
Date Data Arrived at EDR: 08/29/2007	Telephone: 202-366-4595
Date Made Active in Reports: 10/11/2007	Last EDR Contact: 08/29/2007
Number of Days to Update: 43	Next Scheduled EDR Contact: 11/26/2007
	Data Release Frequency: Varies

## **ICIS:** Integrated Compliance Information System

The Integrated Compliance Information System (ICIS) supports the information needs of the national enforcement and compliance program as well as the unique needs of the National Pollutant Discharge Elimination System (NPDES) program.

Date of Government Version: 07/27/2007	Source: Environmental Protection Agency
Date Data Arrived at EDR: 08/13/2007	Telephone: 202-564-5088
Date Made Active in Reports: 10/11/2007	Last EDR Contact: 10/15/2007
Number of Days to Update: 59	Next Scheduled EDR Contact: 01/14/2008
	Data Release Frequency: Quarterly

## **DEBRIS REGION 9:** Torres Martinez Reservation Illegal Dump Site Locations

A listing of illegal dump sites location on the Torres Martinez Indian Reservation located in eastern Riverside County and northern Imperial County, California.

Date of Government Version: 07/25/2007	Source: EPA, Region 9
Date Data Arrived at EDR: 07/31/2007	Telephone: 415-972-3336
Date Made Active in Reports: 10/11/2007	Last EDR Contact: 09/24/2007
Number of Days to Update: 72	Next Scheduled EDR Contact: 12/24/2007
	Data Release Frequency: Varies

## **HIST FTTS:** FIFRA/TSCA Tracking System Administrative Case Listing

A complete administrative case listing from the FIFRA/TSCA Tracking System (FTTS) for all ten EPA regions. The information was obtained from the National Compliance Database (NCDB). NCDB supports the implementation of FIFRA (Federal Insecticide, Fungicide, and Rodenticide Act) and TSCA (Toxic Substances Control Act). Some EPA regions are now closing out records. Because of that, and the fact that some EPA regions are not providing EPA Headquarters with updated records, it was decided to create a HIST FTTS database. It included records that may not be included in the newer FTTS database updates. This database is no longer updated.

# GOVERNMENT RECORDS SEARCHED / DATA CURRENCY TRACKING

Date of Government Version: 10/19/2006  
Date Data Arrived at EDR: 03/01/2007  
Date Made Active in Reports: 04/10/2007  
Number of Days to Update: 40

Source: Environmental Protection Agency  
Telephone: 202-564-2501  
Last EDR Contact: 09/17/2007  
Next Scheduled EDR Contact: 12/17/2007  
Data Release Frequency: No Update Planned

## **CDL:** Clandestine Drug Labs

A listing of clandestine drug lab locations. The U.S. Department of Justice ("the Department") provides this web site as a public service. It contains addresses of some locations where law enforcement agencies reported they found chemicals or other items that indicated the presence of either clandestine drug laboratories or dumpsites. In most cases, the source of the entries is not the Department, and the Department has not verified the entry and does not guarantee its accuracy. Members of the public must verify the accuracy of all entries by, for example, contacting local law enforcement and local health departments.

Date of Government Version: 12/01/2006  
Date Data Arrived at EDR: 01/08/2007  
Date Made Active in Reports: 01/11/2007  
Number of Days to Update: 3

Source: Drug Enforcement Administration  
Telephone: 202-307-1000  
Last EDR Contact: 10/02/2007  
Next Scheduled EDR Contact: 12/24/2007  
Data Release Frequency: Quarterly

## **RADINFO:** Radiation Information Database

The Radiation Information Database (RADINFO) contains information about facilities that are regulated by U.S. Environmental Protection Agency (EPA) regulations for radiation and radioactivity.

Date of Government Version: 07/31/2007  
Date Data Arrived at EDR: 08/01/2007  
Date Made Active in Reports: 08/29/2007  
Number of Days to Update: 28

Source: Environmental Protection Agency  
Telephone: 202-343-9775  
Last EDR Contact: 08/01/2007  
Next Scheduled EDR Contact: 10/29/2007  
Data Release Frequency: Quarterly

## **LIENS 2:** CERCLA Lien Information

A Federal CERCLA ('Superfund') lien can exist by operation of law at any site or property at which EPA has spent Superfund monies. These monies are spent to investigate and address releases and threatened releases of contamination. CERCLIS provides information as to the identity of these sites and properties.

Date of Government Version: 03/08/2007  
Date Data Arrived at EDR: 04/12/2007  
Date Made Active in Reports: 05/14/2007  
Number of Days to Update: 32

Source: Environmental Protection Agency  
Telephone: 202-564-6023  
Last EDR Contact: 08/20/2007  
Next Scheduled EDR Contact: 11/19/2007  
Data Release Frequency: Varies

## **PADS:** PCB Activity Database System

PCB Activity Database. PADS Identifies generators, transporters, commercial storers and/or brokers and disposers of PCB's who are required to notify the EPA of such activities.

Date of Government Version: 04/12/2007  
Date Data Arrived at EDR: 06/08/2007  
Date Made Active in Reports: 08/29/2007  
Number of Days to Update: 32

Source: EPA  
Telephone: 202-566-0500  
Last EDR Contact: 08/09/2007  
Next Scheduled EDR Contact: 11/05/2007  
Data Release Frequency: Annually

## **MLTS:** Material Licensing Tracking System

MLTS is maintained by the Nuclear Regulatory Commission and contains a list of approximately 8,100 sites which possess or use radioactive materials and which are subject to NRC licensing requirements. To maintain currency, EDR contacts the Agency on a quarterly basis.

Date of Government Version: 07/09/2007  
Date Data Arrived at EDR: 07/24/2007  
Date Made Active in Reports: 09/18/2007  
Number of Days to Update: 56

Source: Nuclear Regulatory Commission  
Telephone: 301-415-7169  
Last EDR Contact: 10/01/2007  
Next Scheduled EDR Contact: 12/31/2007  
Data Release Frequency: Quarterly

# GOVERNMENT RECORDS SEARCHED / DATA CURRENCY TRACKING

## **MINES:** Mines Master Index File

Contains all mine identification numbers issued for mines active or opened since 1971. The data also includes violation information.

Date of Government Version: 05/09/2007  
Date Data Arrived at EDR: 06/28/2007  
Date Made Active in Reports: 08/29/2007  
Number of Days to Update: 62

Source: Department of Labor, Mine Safety and Health Administration  
Telephone: 303-231-5959  
Last EDR Contact: 09/26/2007  
Next Scheduled EDR Contact: 12/24/2007  
Data Release Frequency: Semi-Annually

## **FINDS:** Facility Index System/Facility Registry System

Facility Index System. FINDS contains both facility information and 'pointers' to other sources that contain more detail. EDR includes the following FINDS databases in this report: PCS (Permit Compliance System), AIRS (Aerometric Information Retrieval System), DOCKET (Enforcement Docket used to manage and track information on civil judicial enforcement cases for all environmental statutes), FURS (Federal Underground Injection Control), C-DOCKET (Criminal Docket System used to track criminal enforcement actions for all environmental statutes), FFIS (Federal Facilities Information System), STATE (State Environmental Laws and Statutes), and PADS (PCB Activity Data System).

Date of Government Version: 07/19/2007  
Date Data Arrived at EDR: 07/25/2007  
Date Made Active in Reports: 09/18/2007  
Number of Days to Update: 55

Source: EPA  
Telephone: (415) 947-8000  
Last EDR Contact: 10/01/2007  
Next Scheduled EDR Contact: 12/31/2007  
Data Release Frequency: Quarterly

## **RAATS:** RCRA Administrative Action Tracking System

RCRA Administration Action Tracking System. RAATS contains records based on enforcement actions issued under RCRA pertaining to major violators and includes administrative and civil actions brought by the EPA. For administration actions after September 30, 1995, data entry in the RAATS database was discontinued. EPA will retain a copy of the database for historical records. It was necessary to terminate RAATS because a decrease in agency resources made it impossible to continue to update the information contained in the database.

Date of Government Version: 04/17/1995  
Date Data Arrived at EDR: 07/03/1995  
Date Made Active in Reports: 08/07/1995  
Number of Days to Update: 35

Source: EPA  
Telephone: 202-564-4104  
Last EDR Contact: 08/31/2007  
Next Scheduled EDR Contact: 12/03/2007  
Data Release Frequency: No Update Planned

## **BRS:** Biennial Reporting System

The Biennial Reporting System is a national system administered by the EPA that collects data on the generation and management of hazardous waste. BRS captures detailed data from two groups: Large Quantity Generators (LQG) and Treatment, Storage, and Disposal Facilities.

Date of Government Version: 12/31/2005  
Date Data Arrived at EDR: 03/06/2007  
Date Made Active in Reports: 04/13/2007  
Number of Days to Update: 38

Source: EPA/NTIS  
Telephone: 800-424-9346  
Last EDR Contact: 09/12/2007  
Next Scheduled EDR Contact: 12/10/2007  
Data Release Frequency: Biennially

## **USGS WATER WELLS:** National Water Information System (NWIS)

This database consists of well records in the United States. Available site descriptive information includes well location information (latitude and longitude, well depth, site use, water use, and aquifer).

Date of Government Version: 03/25/2005  
Date Data Arrived at EDR: 03/25/2005  
Date Made Active in Reports: N/A  
Number of Days to Update: 0

Source: USGS  
Telephone: N/A  
Last EDR Contact: 03/25/2005  
Next Scheduled EDR Contact: N/A  
Data Release Frequency: N/A

## **PWS:** Public Water System Data

This Safe Drinking Water Information System (SDWIS) file contains public water systems name and address, population served and the primary source of water

# GOVERNMENT RECORDS SEARCHED / DATA CURRENCY TRACKING

Date of Government Version: 02/24/2000  
Date Data Arrived at EDR: 04/27/2005  
Date Made Active in Reports: N/A  
Number of Days to Update: 0

Source: EPA  
Telephone: N/A  
Last EDR Contact: 08/20/2007  
Next Scheduled EDR Contact: 11/19/2007  
Data Release Frequency: N/A

## STATE AND LOCAL RECORDS

### **HIST CAL-SITES:** Calsites Database

The Calsites database contains potential or confirmed hazardous substance release properties. In 1996, California EPA reevaluated and significantly reduced the number of sites in the Calsites database. No longer updated by the state agency. It has been replaced by ENVIROSTOR.

Date of Government Version: 08/08/2005  
Date Data Arrived at EDR: 08/03/2006  
Date Made Active in Reports: 08/24/2006  
Number of Days to Update: 21

Source: Department of Toxic Substance Control  
Telephone: 916-323-3400  
Last EDR Contact: 08/27/2007  
Next Scheduled EDR Contact: 11/26/2007  
Data Release Frequency: No Update Planned

### **CA BOND EXP. PLAN:** Bond Expenditure Plan

Department of Health Services developed a site-specific expenditure plan as the basis for an appropriation of Hazardous Substance Cleanup Bond Act funds. It is not updated.

Date of Government Version: 01/01/1989  
Date Data Arrived at EDR: 07/27/1994  
Date Made Active in Reports: 08/02/1994  
Number of Days to Update: 6

Source: Department of Health Services  
Telephone: 916-255-2118  
Last EDR Contact: 05/31/1994  
Next Scheduled EDR Contact: N/A  
Data Release Frequency: No Update Planned

### **SCH:** School Property Evaluation Program

This category contains proposed and existing school sites that are being evaluated by DTSC for possible hazardous materials contamination. In some cases, these properties may be listed in the CalSites category depending on the level of threat to public health and safety or the environment they pose.

Date of Government Version: 08/28/2007  
Date Data Arrived at EDR: 08/29/2007  
Date Made Active in Reports: 09/26/2007  
Number of Days to Update: 28

Source: Department of Toxic Substances Control  
Telephone: 916-323-3400  
Last EDR Contact: 08/29/2007  
Next Scheduled EDR Contact: 11/26/2007  
Data Release Frequency: Quarterly

### **TOXIC PITS:** Toxic Pits Cleanup Act Sites

Toxic PITS Cleanup Act Sites. TOXIC PITS identifies sites suspected of containing hazardous substances where cleanup has not yet been completed.

Date of Government Version: 07/01/1995  
Date Data Arrived at EDR: 08/30/1995  
Date Made Active in Reports: 09/26/1995  
Number of Days to Update: 27

Source: State Water Resources Control Board  
Telephone: 916-227-4364  
Last EDR Contact: 07/30/2007  
Next Scheduled EDR Contact: 10/29/2007  
Data Release Frequency: No Update Planned

### **SWF/LF (SWIS):** Solid Waste Information System

Active, Closed and Inactive Landfills. SWF/LF records typically contain an inventory of solid waste disposal facilities or landfills. These may be active or inactive facilities or open dumps that failed to meet RCRA Section 4004 criteria for solid waste landfills or disposal sites.

Date of Government Version: 09/10/2007  
Date Data Arrived at EDR: 09/12/2007  
Date Made Active in Reports: 09/28/2007  
Number of Days to Update: 16

Source: Integrated Waste Management Board  
Telephone: 916-341-6320  
Last EDR Contact: 09/12/2007  
Next Scheduled EDR Contact: 12/10/2007  
Data Release Frequency: Quarterly

# GOVERNMENT RECORDS SEARCHED / DATA CURRENCY TRACKING

## **WMUDS/SWAT:** Waste Management Unit Database

Waste Management Unit Database System. WMUDS is used by the State Water Resources Control Board staff and the Regional Water Quality Control Boards for program tracking and inventory of waste management units. WMUDS is composed of the following databases: Facility Information, Scheduled Inspections Information, Waste Management Unit Information, SWAT Program Information, SWAT Report Summary Information, SWAT Report Summary Data, Chapter 15 (formerly Subchapter 15) Information, Chapter 15 Monitoring Parameters, TPCA Program Information, RCRA Program Information, Closure Information, and Interested Parties Information.

Date of Government Version: 04/01/2000	Source: State Water Resources Control Board
Date Data Arrived at EDR: 04/10/2000	Telephone: 916-227-4448
Date Made Active in Reports: 05/10/2000	Last EDR Contact: 09/04/2007
Number of Days to Update: 30	Next Scheduled EDR Contact: 12/03/2007
	Data Release Frequency: Quarterly

## **CA WDS:** Waste Discharge System

Sites which have been issued waste discharge requirements.

Date of Government Version: 06/19/2007	Source: State Water Resources Control Board
Date Data Arrived at EDR: 06/20/2007	Telephone: 916-341-5227
Date Made Active in Reports: 06/29/2007	Last EDR Contact: 09/17/2007
Number of Days to Update: 9	Next Scheduled EDR Contact: 12/17/2007
	Data Release Frequency: Quarterly

## **CORTESE:** "Cortese" Hazardous Waste & Substances Sites List

The sites for the list are designated by the State Water Resource Control Board (LUST), the Integrated Waste Board (SWF/LS), and the Department of Toxic Substances Control (Cal-Sites). This listing is no longer updated by the state agency.

Date of Government Version: 04/01/2001	Source: CAL EPA/Office of Emergency Information
Date Data Arrived at EDR: 05/29/2001	Telephone: 916-323-3400
Date Made Active in Reports: 07/26/2001	Last EDR Contact: 10/19/2007
Number of Days to Update: 58	Next Scheduled EDR Contact: 01/21/2008
	Data Release Frequency: No Update Planned

## **SWRCY:** Recycler Database

A listing of recycling facilities in California.

Date of Government Version: 07/09/2007	Source: Department of Conservation
Date Data Arrived at EDR: 07/11/2007	Telephone: 916-323-3836
Date Made Active in Reports: 08/09/2007	Last EDR Contact: 10/11/2007
Number of Days to Update: 29	Next Scheduled EDR Contact: 01/07/2008
	Data Release Frequency: Quarterly

## **LUST REG 9:** Leaking Underground Storage Tank Report

Orange, Riverside, San Diego counties. For more current information, please refer to the State Water Resources Control Board's LUST database.

Date of Government Version: 03/01/2001	Source: California Regional Water Quality Control Board San Diego Region (9)
Date Data Arrived at EDR: 04/23/2001	Telephone: 858-637-5595
Date Made Active in Reports: 05/21/2001	Last EDR Contact: 10/15/2007
Number of Days to Update: 28	Next Scheduled EDR Contact: 01/14/2008
	Data Release Frequency: No Update Planned

## **LUST REG 8:** Leaking Underground Storage Tanks

California Regional Water Quality Control Board Santa Ana Region (8). For more current information, please refer to the State Water Resources Control Board's LUST database.

Date of Government Version: 02/14/2005	Source: California Regional Water Quality Control Board Santa Ana Region (8)
Date Data Arrived at EDR: 02/15/2005	Telephone: 909-782-4496
Date Made Active in Reports: 03/28/2005	Last EDR Contact: 08/06/2007
Number of Days to Update: 41	Next Scheduled EDR Contact: 11/05/2007
	Data Release Frequency: Varies

# GOVERNMENT RECORDS SEARCHED / DATA CURRENCY TRACKING

## **LUST REG 6V:** Leaking Underground Storage Tank Case Listing

Leaking Underground Storage Tank locations. Inyo, Kern, Los Angeles, Mono, San Bernardino counties.

Date of Government Version: 06/07/2005  
Date Data Arrived at EDR: 06/07/2005  
Date Made Active in Reports: 06/29/2005  
Number of Days to Update: 22

Source: California Regional Water Quality Control Board Victorville Branch Office (6)  
Telephone: 760-241-7365  
Last EDR Contact: 10/01/2007  
Next Scheduled EDR Contact: 12/31/2007  
Data Release Frequency: No Update Planned

## **LUST REG 6L:** Leaking Underground Storage Tank Case Listing

For more current information, please refer to the State Water Resources Control Board's LUST database.

Date of Government Version: 09/09/2003  
Date Data Arrived at EDR: 09/10/2003  
Date Made Active in Reports: 10/07/2003  
Number of Days to Update: 27

Source: California Regional Water Quality Control Board Lahontan Region (6)  
Telephone: 530-542-5572  
Last EDR Contact: 09/04/2007  
Next Scheduled EDR Contact: 12/03/2007  
Data Release Frequency: No Update Planned

## **LUST REG 5:** Leaking Underground Storage Tank Database

Leaking Underground Storage Tank locations. Alameda, Alpine, Amador, Butte, Colusa, Contra Costa, Calveras, El Dorado, Fresno, Glenn, Kern, Kings, Lake, Lassen, Madera, Mariposa, Merced, Modoc, Napa, Nevada, Placer, Plumas, Sacramento, San Joaquin, Shasta, Solano, Stanislaus, Sutter, Tehama, Tulare, Tuolumne, Yolo, Yuba counties.

Date of Government Version: 07/01/2007  
Date Data Arrived at EDR: 08/01/2007  
Date Made Active in Reports: 08/09/2007  
Number of Days to Update: 8

Source: California Regional Water Quality Control Board Central Valley Region (5)  
Telephone: 916-464-4834  
Last EDR Contact: 10/03/2007  
Next Scheduled EDR Contact: 12/31/2007  
Data Release Frequency: Quarterly

## **LUST REG 4:** Underground Storage Tank Leak List

Los Angeles, Ventura counties. For more current information, please refer to the State Water Resources Control Board's LUST database.

Date of Government Version: 09/07/2004  
Date Data Arrived at EDR: 09/07/2004  
Date Made Active in Reports: 10/12/2004  
Number of Days to Update: 35

Source: California Regional Water Quality Control Board Los Angeles Region (4)  
Telephone: 213-576-6710  
Last EDR Contact: 09/24/2007  
Next Scheduled EDR Contact: 12/24/2007  
Data Release Frequency: No Update Planned

## **LUST REG 3:** Leaking Underground Storage Tank Database

Leaking Underground Storage Tank locations. Monterey, San Benito, San Luis Obispo, Santa Barbara, Santa Cruz counties.

Date of Government Version: 05/19/2003  
Date Data Arrived at EDR: 05/19/2003  
Date Made Active in Reports: 06/02/2003  
Number of Days to Update: 14

Source: California Regional Water Quality Control Board Central Coast Region (3)  
Telephone: 805-542-4786  
Last EDR Contact: 08/13/2007  
Next Scheduled EDR Contact: 11/12/2007  
Data Release Frequency: No Update Planned

## **LUST REG 2:** Fuel Leak List

Leaking Underground Storage Tank locations. Alameda, Contra Costa, Marin, Napa, San Francisco, San Mateo, Santa Clara, Solano, Sonoma counties.

Date of Government Version: 09/30/2004  
Date Data Arrived at EDR: 10/20/2004  
Date Made Active in Reports: 11/19/2004  
Number of Days to Update: 30

Source: California Regional Water Quality Control Board San Francisco Bay Region (2)  
Telephone: 510-622-2433  
Last EDR Contact: 10/09/2007  
Next Scheduled EDR Contact: 01/07/2008  
Data Release Frequency: Quarterly

## **LUST REG 1:** Active Toxic Site Investigation

Del Norte, Humboldt, Lake, Mendocino, Modoc, Siskiyou, Sonoma, Trinity counties. For more current information, please refer to the State Water Resources Control Board's LUST database.



# GOVERNMENT RECORDS SEARCHED / DATA CURRENCY TRACKING

Date of Government Version: 02/01/2001  
Date Data Arrived at EDR: 02/28/2001  
Date Made Active in Reports: 03/29/2001  
Number of Days to Update: 29

Source: California Regional Water Quality Control Board North Coast (1)  
Telephone: 707-570-3769  
Last EDR Contact: 08/20/2007  
Next Scheduled EDR Contact: 11/19/2007  
Data Release Frequency: No Update Planned

## **LUST:** Geotracker's Leaking Underground Fuel Tank Report

Leaking Underground Storage Tank Incident Reports. LUST records contain an inventory of reported leaking underground storage tank incidents. Not all states maintain these records, and the information stored varies by state. For more information on a particular leaking underground storage tank sites, please contact the appropriate regulatory agency.

Date of Government Version: 07/10/2007  
Date Data Arrived at EDR: 07/11/2007  
Date Made Active in Reports: 08/09/2007  
Number of Days to Update: 29

Source: State Water Resources Control Board  
Telephone: see region list  
Last EDR Contact: 10/11/2007  
Next Scheduled EDR Contact: 01/07/2008  
Data Release Frequency: Quarterly

## **LUST REG 7:** Leaking Underground Storage Tank Case Listing

Leaking Underground Storage Tank locations. Imperial, Riverside, San Diego, Santa Barbara counties.

Date of Government Version: 02/26/2004  
Date Data Arrived at EDR: 02/26/2004  
Date Made Active in Reports: 03/24/2004  
Number of Days to Update: 27

Source: California Regional Water Quality Control Board Colorado River Basin Region (7)  
Telephone: 760-776-8943  
Last EDR Contact: 08/20/2007  
Next Scheduled EDR Contact: 11/19/2007  
Data Release Frequency: No Update Planned

## **CA FID UST:** Facility Inventory Database

The Facility Inventory Database (FID) contains a historical listing of active and inactive underground storage tank locations from the State Water Resource Control Board. Refer to local/county source for current data.

Date of Government Version: 10/31/1994  
Date Data Arrived at EDR: 09/05/1995  
Date Made Active in Reports: 09/29/1995  
Number of Days to Update: 24

Source: California Environmental Protection Agency  
Telephone: 916-341-5851  
Last EDR Contact: 12/28/1998  
Next Scheduled EDR Contact: N/A  
Data Release Frequency: No Update Planned

## **SLIC:** Statewide SLIC Cases

The SLIC (Spills, Leaks, Investigations and Cleanup) program is designed to protect and restore water quality from spills, leaks, and similar discharges.

Date of Government Version: 08/03/2007  
Date Data Arrived at EDR: 08/03/2007  
Date Made Active in Reports: 08/09/2007  
Number of Days to Update: 6

Source: State Water Resources Control Board  
Telephone: 866-480-1028  
Last EDR Contact: 10/11/2007  
Next Scheduled EDR Contact: 01/07/2008  
Data Release Frequency: Varies

## **SLIC REG 1:** Active Toxic Site Investigations

The SLIC (Spills, Leaks, Investigations and Cleanup) program is designed to protect and restore water quality from spills, leaks, and similar discharges.

Date of Government Version: 04/03/2003  
Date Data Arrived at EDR: 04/07/2003  
Date Made Active in Reports: 04/25/2003  
Number of Days to Update: 18

Source: California Regional Water Quality Control Board, North Coast Region (1)  
Telephone: 707-576-2220  
Last EDR Contact: 08/20/2007  
Next Scheduled EDR Contact: 11/19/2007  
Data Release Frequency: No Update Planned

## **SLIC REG 2:** Spills, Leaks, Investigation & Cleanup Cost Recovery Listing

The SLIC (Spills, Leaks, Investigations and Cleanup) program is designed to protect and restore water quality from spills, leaks, and similar discharges.

# GOVERNMENT RECORDS SEARCHED / DATA CURRENCY TRACKING

Date of Government Version: 09/30/2004  
Date Data Arrived at EDR: 10/20/2004  
Date Made Active in Reports: 11/19/2004  
Number of Days to Update: 30

Source: Regional Water Quality Control Board San Francisco Bay Region (2)  
Telephone: 510-286-0457  
Last EDR Contact: 10/09/2007  
Next Scheduled EDR Contact: 01/07/2008  
Data Release Frequency: Quarterly

**SLIC REG 3:** Spills, Leaks, Investigation & Cleanup Cost Recovery Listing

The SLIC (Spills, Leaks, Investigations and Cleanup) program is designed to protect and restore water quality from spills, leaks, and similar discharges.

Date of Government Version: 05/18/2006  
Date Data Arrived at EDR: 05/18/2006  
Date Made Active in Reports: 06/15/2006  
Number of Days to Update: 28

Source: California Regional Water Quality Control Board Central Coast Region (3)  
Telephone: 805-549-3147  
Last EDR Contact: 08/13/2007  
Next Scheduled EDR Contact: 11/12/2007  
Data Release Frequency: Semi-Annually

**SLIC REG 4:** Spills, Leaks, Investigation & Cleanup Cost Recovery Listing

The SLIC (Spills, Leaks, Investigations and Cleanup) program is designed to protect and restore water quality from spills, leaks, and similar discharges.

Date of Government Version: 11/17/2004  
Date Data Arrived at EDR: 11/18/2004  
Date Made Active in Reports: 01/04/2005  
Number of Days to Update: 47

Source: Region Water Quality Control Board Los Angeles Region (4)  
Telephone: 213-576-6600  
Last EDR Contact: 10/19/2007  
Next Scheduled EDR Contact: 01/21/2008  
Data Release Frequency: Varies

**SLIC REG 5:** Spills, Leaks, Investigation & Cleanup Cost Recovery Listing

The SLIC (Spills, Leaks, Investigations and Cleanup) program is designed to protect and restore water quality from spills, leaks, and similar discharges.

Date of Government Version: 04/01/2005  
Date Data Arrived at EDR: 04/05/2005  
Date Made Active in Reports: 04/21/2005  
Number of Days to Update: 16

Source: Regional Water Quality Control Board Central Valley Region (5)  
Telephone: 916-464-3291  
Last EDR Contact: 10/01/2007  
Next Scheduled EDR Contact: 12/31/2007  
Data Release Frequency: Semi-Annually

**SLIC REG 6V:** Spills, Leaks, Investigation & Cleanup Cost Recovery Listing

The SLIC (Spills, Leaks, Investigations and Cleanup) program is designed to protect and restore water quality from spills, leaks, and similar discharges.

Date of Government Version: 05/24/2005  
Date Data Arrived at EDR: 05/25/2005  
Date Made Active in Reports: 06/16/2005  
Number of Days to Update: 22

Source: Regional Water Quality Control Board, Victorville Branch  
Telephone: 619-241-6583  
Last EDR Contact: 10/01/2007  
Next Scheduled EDR Contact: 12/31/2007  
Data Release Frequency: Semi-Annually

**SLIC REG 6L:** SLIC Sites

The SLIC (Spills, Leaks, Investigations and Cleanup) program is designed to protect and restore water quality from spills, leaks, and similar discharges.

Date of Government Version: 09/07/2004  
Date Data Arrived at EDR: 09/07/2004  
Date Made Active in Reports: 10/12/2004  
Number of Days to Update: 35

Source: California Regional Water Quality Control Board, Lahontan Region  
Telephone: 530-542-5574  
Last EDR Contact: 09/04/2007  
Next Scheduled EDR Contact: 12/03/2007  
Data Release Frequency: No Update Planned

**SLIC REG 7:** SLIC List

The SLIC (Spills, Leaks, Investigations and Cleanup) program is designed to protect and restore water quality from spills, leaks, and similar discharges.

# GOVERNMENT RECORDS SEARCHED / DATA CURRENCY TRACKING

Date of Government Version: 11/24/2004  
Date Data Arrived at EDR: 11/29/2004  
Date Made Active in Reports: 01/04/2005  
Number of Days to Update: 36

Source: California Regional Quality Control Board, Colorado River Basin Region  
Telephone: 760-346-7491  
Last EDR Contact: 08/20/2007  
Next Scheduled EDR Contact: 11/19/2007  
Data Release Frequency: No Update Planned

## **SLIC REG 8:** Spills, Leaks, Investigation & Cleanup Cost Recovery Listing

The SLIC (Spills, Leaks, Investigations and Cleanup) program is designed to protect and restore water quality from spills, leaks, and similar discharges.

Date of Government Version: 07/17/2007  
Date Data Arrived at EDR: 07/18/2007  
Date Made Active in Reports: 08/09/2007  
Number of Days to Update: 22

Source: California Region Water Quality Control Board Santa Ana Region (8)  
Telephone: 951-782-3298  
Last EDR Contact: 10/01/2007  
Next Scheduled EDR Contact: 12/31/2007  
Data Release Frequency: Semi-Annually

## **SLIC REG 9:** Spills, Leaks, Investigation & Cleanup Cost Recovery Listing

The SLIC (Spills, Leaks, Investigations and Cleanup) program is designed to protect and restore water quality from spills, leaks, and similar discharges.

Date of Government Version: 09/10/2007  
Date Data Arrived at EDR: 09/11/2007  
Date Made Active in Reports: 09/28/2007  
Number of Days to Update: 17

Source: California Regional Water Quality Control Board San Diego Region (9)  
Telephone: 858-467-2980  
Last EDR Contact: 09/10/2007  
Next Scheduled EDR Contact: 11/26/2007  
Data Release Frequency: Annually

## **UST:** Active UST Facilities

Active UST facilities gathered from the local regulatory agencies

Date of Government Version: 07/10/2007  
Date Data Arrived at EDR: 07/11/2007  
Date Made Active in Reports: 07/25/2007  
Number of Days to Update: 14

Source: SWRCB  
Telephone: 916-480-1028  
Last EDR Contact: 10/11/2007  
Next Scheduled EDR Contact: 01/07/2008  
Data Release Frequency: Semi-Annually

## **UST MENDOCINO:** Mendocino County UST Database

A listing of underground storage tank locations in Mendocino County.

Date of Government Version: 06/25/2007  
Date Data Arrived at EDR: 06/26/2007  
Date Made Active in Reports: 07/25/2007  
Number of Days to Update: 29

Source: Department of Public Health  
Telephone: 707-463-4466  
Last EDR Contact: 09/24/2007  
Next Scheduled EDR Contact: 12/24/2007  
Data Release Frequency: Varies

## **HIST UST:** Hazardous Substance Storage Container Database

The Hazardous Substance Storage Container Database is a historical listing of UST sites. Refer to local/county source for current data.

Date of Government Version: 10/15/1990  
Date Data Arrived at EDR: 01/25/1991  
Date Made Active in Reports: 02/12/1991  
Number of Days to Update: 18

Source: State Water Resources Control Board  
Telephone: 916-341-5851  
Last EDR Contact: 07/26/2001  
Next Scheduled EDR Contact: N/A  
Data Release Frequency: No Update Planned

## **LIENS:** Environmental Liens Listing

A listing of property locations with environmental liens for California where DTSC is a lien holder.

Date of Government Version: 08/27/2007  
Date Data Arrived at EDR: 08/28/2007  
Date Made Active in Reports: 09/26/2007  
Number of Days to Update: 29

Source: Department of Toxic Substances Control  
Telephone: 916-323-3400  
Last EDR Contact: 08/20/2007  
Next Scheduled EDR Contact: 11/05/2007  
Data Release Frequency: Varies

# GOVERNMENT RECORDS SEARCHED / DATA CURRENCY TRACKING

**AST:** Aboveground Petroleum Storage Tank Facilities  
Registered Aboveground Storage Tanks.

Date of Government Version: 05/01/2007	Source: State Water Resources Control Board
Date Data Arrived at EDR: 05/01/2007	Telephone: 916-341-5712
Date Made Active in Reports: 05/25/2007	Last EDR Contact: 07/30/2007
Number of Days to Update: 24	Next Scheduled EDR Contact: 10/29/2007
	Data Release Frequency: Quarterly

**SWEEPS UST:** SWEEPS UST Listing

Statewide Environmental Evaluation and Planning System. This underground storage tank listing was updated and maintained by a company contacted by the SWRCB in the early 1980's. The listing is no longer updated or maintained. The local agency is the contact for more information on a site on the SWEEPS list.

Date of Government Version: 06/01/1994	Source: State Water Resources Control Board
Date Data Arrived at EDR: 07/07/2005	Telephone: N/A
Date Made Active in Reports: 08/11/2005	Last EDR Contact: 06/03/2005
Number of Days to Update: 35	Next Scheduled EDR Contact: N/A
	Data Release Frequency: No Update Planned

**CHMIRS:** California Hazardous Material Incident Report System

California Hazardous Material Incident Reporting System. CHMIRS contains information on reported hazardous material incidents (accidental releases or spills).

Date of Government Version: 12/31/2005	Source: Office of Emergency Services
Date Data Arrived at EDR: 02/23/2007	Telephone: 916-845-8400
Date Made Active in Reports: 04/06/2007	Last EDR Contact: 08/20/2007
Number of Days to Update: 42	Next Scheduled EDR Contact: 11/19/2007
	Data Release Frequency: Varies

**NOTIFY 65:** Proposition 65 Records

Proposition 65 Notification Records. NOTIFY 65 contains facility notifications about any release which could impact drinking water and thereby expose the public to a potential health risk.

Date of Government Version: 10/21/1993	Source: State Water Resources Control Board
Date Data Arrived at EDR: 11/01/1993	Telephone: 916-445-3846
Date Made Active in Reports: 11/19/1993	Last EDR Contact: 10/15/2007
Number of Days to Update: 18	Next Scheduled EDR Contact: 01/14/2008
	Data Release Frequency: No Update Planned

**DEED:** Deed Restriction Listing

Site Mitigation and Brownfields Reuse Program Facility Sites with Deed Restrictions & Hazardous Waste Management Program Facility Sites with Deed / Land Use Restriction. The DTSC Site Mitigation and Brownfields Reuse Program (SMBRP) list includes sites cleaned up under the program's oversight and generally does not include current or former hazardous waste facilities that required a hazardous waste facility permit. The list represents deed restrictions that are active. Some sites have multiple deed restrictions. The DTSC Hazardous Waste Management Program (HWMP) has developed a list of current or former hazardous waste facilities that have a recorded land use restriction at the local county recorder's office. The land use restrictions on this list were required by the DTSC HWMP as a result of the presence of hazardous substances that remain on site after the facility (or part of the facility) has been closed or cleaned up. The types of land use restriction include deed notice, deed restriction, or a land use restriction that binds current and future owners.

Date of Government Version: 07/02/2007	Source: Department of Toxic Substances Control
Date Data Arrived at EDR: 07/03/2007	Telephone: 916-323-3400
Date Made Active in Reports: 08/09/2007	Last EDR Contact: 10/03/2007
Number of Days to Update: 37	Next Scheduled EDR Contact: 12/31/2007
	Data Release Frequency: Semi-Annually

**VCP:** Voluntary Cleanup Program Properties

Contains low threat level properties with either confirmed or unconfirmed releases and the project proponents have request that DTSC oversee investigation and/or cleanup activities and have agreed to provide coverage for DTSC's costs.

# GOVERNMENT RECORDS SEARCHED / DATA CURRENCY TRACKING

Date of Government Version: 08/28/2007  
Date Data Arrived at EDR: 08/29/2007  
Date Made Active in Reports: 09/26/2007  
Number of Days to Update: 28

Source: Department of Toxic Substances Control  
Telephone: 916-323-3400  
Last EDR Contact: 08/29/2007  
Next Scheduled EDR Contact: 11/26/2007  
Data Release Frequency: Quarterly

## **DRYCLEANERS:** Cleaner Facilities

A list of drycleaner related facilities that have EPA ID numbers. These are facilities with certain SIC codes: power laundries, family and commercial; garment pressing and cleaner's agents; linen supply; coin-operated laundries and cleaning; drycleaning plants, except rugs; carpet and upholster cleaning; industrial launderers; laundry and garment services.

Date of Government Version: 07/31/2007  
Date Data Arrived at EDR: 07/31/2007  
Date Made Active in Reports: 08/09/2007  
Number of Days to Update: 9

Source: Department of Toxic Substance Control  
Telephone: 916-327-4498  
Last EDR Contact: 10/15/2007  
Next Scheduled EDR Contact: 12/31/2007  
Data Release Frequency: Annually

## **WIP:** Well Investigation Program Case List

Well Investigation Program case in the San Gabriel and San Fernando Valley area.

Date of Government Version: 03/01/2007  
Date Data Arrived at EDR: 03/13/2007  
Date Made Active in Reports: 04/06/2007  
Number of Days to Update: 24

Source: Los Angeles Water Quality Control Board  
Telephone: 213-576-6726  
Last EDR Contact: 07/27/2007  
Next Scheduled EDR Contact: 10/22/2007  
Data Release Frequency: Varies

## **CDL:** Clandestine Drug Labs

A listing of drug lab locations. Listing of a location in this database does not indicate that any illegal drug lab materials were or were not present there, and does not constitute a determination that the location either requires or does not require additional cleanup work.

Date of Government Version: 12/31/2006  
Date Data Arrived at EDR: 03/07/2007  
Date Made Active in Reports: 04/06/2007  
Number of Days to Update: 30

Source: Department of Toxic Substances Control  
Telephone: 916-255-6504  
Last EDR Contact: 10/15/2007  
Next Scheduled EDR Contact: 01/21/2008  
Data Release Frequency: Varies

## **RESPONSE:** State Response Sites

Identifies confirmed release sites where DTSC is involved in remediation, either in a lead or oversight capacity. These confirmed release sites are generally high-priority and high potential risk.

Date of Government Version: 08/28/2007  
Date Data Arrived at EDR: 08/29/2007  
Date Made Active in Reports: 09/26/2007  
Number of Days to Update: 28

Source: Department of Toxic Substances Control  
Telephone: 916-323-3400  
Last EDR Contact: 08/29/2007  
Next Scheduled EDR Contact: 11/26/2007  
Data Release Frequency: Quarterly

## **HAZNET:** Facility and Manifest Data

Facility and Manifest Data. The data is extracted from the copies of hazardous waste manifests received each year by the DTSC. The annual volume of manifests is typically 700,000 - 1,000,000 annually, representing approximately 350,000 - 500,000 shipments. Data are from the manifests submitted without correction, and therefore many contain some invalid values for data elements such as generator ID, TSD ID, waste category, and disposal method.

Date of Government Version: 12/31/2005  
Date Data Arrived at EDR: 11/20/2006  
Date Made Active in Reports: 01/03/2007  
Number of Days to Update: 44

Source: California Environmental Protection Agency  
Telephone: 916-255-1136  
Last EDR Contact: 10/04/2007  
Next Scheduled EDR Contact: 11/05/2007  
Data Release Frequency: Annually

# GOVERNMENT RECORDS SEARCHED / DATA CURRENCY TRACKING

## **EMI:** Emissions Inventory Data

Toxics and criteria pollutant emissions data collected by the ARB and local air pollution agencies.

Date of Government Version: 12/31/2005	Source: California Air Resources Board
Date Data Arrived at EDR: 04/17/2007	Telephone: 916-322-2990
Date Made Active in Reports: 05/10/2007	Last EDR Contact: 10/18/2007
Number of Days to Update: 23	Next Scheduled EDR Contact: 01/14/2008
	Data Release Frequency: Varies

## **HAULERS:** Registered Waste Tire Haulers Listing

A listing of registered waste tire haulers.

Date of Government Version: 09/17/2007	Source: Integrated Waste Management Board
Date Data Arrived at EDR: 09/18/2007	Telephone: 916-341-6422
Date Made Active in Reports: 09/28/2007	Last EDR Contact: 09/10/2007
Number of Days to Update: 10	Next Scheduled EDR Contact: 12/10/2007
	Data Release Frequency: Varies

## **ENVIROSTOR:** EnviroStor Database

The Department of Toxic Substances Control's (DTSC's) Site Mitigation and Brownfields Reuse Program's (SMBRP's) EnviroStor database identifies sites that have known contamination or sites for which there may be reasons to investigate further. The database includes the following site types: Federal Superfund sites (National Priorities List (NPL)); State Response, including Military Facilities and State Superfund; Voluntary Cleanup; and School sites. EnviroStor provides similar information to the information that was available in CalSites, and provides additional site information, including, but not limited to, identification of formerly-contaminated properties that have been released for reuse, properties where environmental deed restrictions have been recorded to prevent inappropriate land uses, and risk characterization information that is used to assess potential impacts to public health and the environment at contaminated sites.

Date of Government Version: 08/28/2007	Source: Department of Toxic Substances Control
Date Data Arrived at EDR: 08/29/2007	Telephone: 916-323-3400
Date Made Active in Reports: 09/26/2007	Last EDR Contact: 08/29/2007
Number of Days to Update: 28	Next Scheduled EDR Contact: 11/26/2007
	Data Release Frequency: Quarterly

## **TRIBAL RECORDS**

### **INDIAN RESERV:** Indian Reservations

This map layer portrays Indian administered lands of the United States that have any area equal to or greater than 640 acres.

Date of Government Version: 12/31/2005	Source: USGS
Date Data Arrived at EDR: 12/08/2006	Telephone: 202-208-3710
Date Made Active in Reports: 01/11/2007	Last EDR Contact: 08/09/2007
Number of Days to Update: 34	Next Scheduled EDR Contact: 11/05/2007
	Data Release Frequency: Semi-Annually

### **INDIAN LUST R7:** Leaking Underground Storage Tanks on Indian Land

LUSTs on Indian land in Iowa, Kansas, and Nebraska

Date of Government Version: 06/01/2007	Source: EPA Region 7
Date Data Arrived at EDR: 06/14/2007	Telephone: 913-551-7003
Date Made Active in Reports: 07/05/2007	Last EDR Contact: 08/20/2007
Number of Days to Update: 21	Next Scheduled EDR Contact: 11/19/2007
	Data Release Frequency: Varies

### **INDIAN LUST R6:** Leaking Underground Storage Tanks on Indian Land

LUSTs on Indian land in New Mexico and Oklahoma.

Date of Government Version: 01/04/2005	Source: EPA Region 6
Date Data Arrived at EDR: 01/21/2005	Telephone: 214-665-6597
Date Made Active in Reports: 02/28/2005	Last EDR Contact: 10/18/2007
Number of Days to Update: 38	Next Scheduled EDR Contact: 11/19/2007
	Data Release Frequency: Varies

# GOVERNMENT RECORDS SEARCHED / DATA CURRENCY TRACKING

## **INDIAN LUST R8:** Leaking Underground Storage Tanks on Indian Land

LUSTs on Indian land in Colorado, Montana, North Dakota, South Dakota, Utah and Wyoming.

Date of Government Version: 08/27/2007	Source: EPA Region 8
Date Data Arrived at EDR: 09/07/2007	Telephone: 303-312-6271
Date Made Active in Reports: 10/11/2007	Last EDR Contact: 08/20/2007
Number of Days to Update: 34	Next Scheduled EDR Contact: 11/19/2007
	Data Release Frequency: Quarterly

## **INDIAN LUST R4:** Leaking Underground Storage Tanks on Indian Land

LUSTs on Indian land in Florida, Mississippi and North Carolina.

Date of Government Version: 09/05/2007	Source: EPA Region 4
Date Data Arrived at EDR: 10/02/2007	Telephone: 404-562-8677
Date Made Active in Reports: 10/11/2007	Last EDR Contact: 08/20/2007
Number of Days to Update: 9	Next Scheduled EDR Contact: 11/19/2007
	Data Release Frequency: Semi-Annually

## **INDIAN LUST R1:** Leaking Underground Storage Tanks on Indian Land

A listing of leaking underground storage tank locations on Indian Land.

Date of Government Version: 12/01/2006	Source: EPA Region 1
Date Data Arrived at EDR: 12/01/2006	Telephone: 617-918-1313
Date Made Active in Reports: 01/29/2007	Last EDR Contact: 08/20/2007
Number of Days to Update: 59	Next Scheduled EDR Contact: 11/19/2007
	Data Release Frequency: Varies

## **INDIAN LUST R10:** Leaking Underground Storage Tanks on Indian Land

LUSTs on Indian land in Alaska, Idaho, Oregon and Washington.

Date of Government Version: 09/12/2007	Source: EPA Region 10
Date Data Arrived at EDR: 09/14/2007	Telephone: 206-553-2857
Date Made Active in Reports: 10/11/2007	Last EDR Contact: 08/20/2007
Number of Days to Update: 27	Next Scheduled EDR Contact: 11/19/2007
	Data Release Frequency: Quarterly

## **INDIAN LUST R9:** Leaking Underground Storage Tanks on Indian Land

LUSTs on Indian land in Arizona, California, New Mexico and Nevada

Date of Government Version: 09/11/2007	Source: Environmental Protection Agency
Date Data Arrived at EDR: 09/14/2007	Telephone: 415-972-3372
Date Made Active in Reports: 10/11/2007	Last EDR Contact: 08/20/2007
Number of Days to Update: 27	Next Scheduled EDR Contact: 11/19/2007
	Data Release Frequency: Quarterly

## **INDIAN UST R7:** Underground Storage Tanks on Indian Land

Date of Government Version: 06/01/2007	Source: EPA Region 7
Date Data Arrived at EDR: 06/14/2007	Telephone: 913-551-7003
Date Made Active in Reports: 07/05/2007	Last EDR Contact: 08/20/2007
Number of Days to Update: 21	Next Scheduled EDR Contact: 11/19/2007
	Data Release Frequency: Varies

## **INDIAN UST R6:** Underground Storage Tanks on Indian Land

Date of Government Version: 08/31/2007	Source: EPA Region 6
Date Data Arrived at EDR: 08/31/2007	Telephone: 214-665-7591
Date Made Active in Reports: 10/11/2007	Last EDR Contact: 08/20/2007
Number of Days to Update: 41	Next Scheduled EDR Contact: 11/19/2007
	Data Release Frequency: Semi-Annually

# GOVERNMENT RECORDS SEARCHED / DATA CURRENCY TRACKING

## INDIAN UST R9: Underground Storage Tanks on Indian Land

Date of Government Version: 09/11/2007	Source: EPA Region 9
Date Data Arrived at EDR: 09/14/2007	Telephone: 415-972-3368
Date Made Active in Reports: 10/11/2007	Last EDR Contact: 08/20/2007
Number of Days to Update: 27	Next Scheduled EDR Contact: 11/19/2007
	Data Release Frequency: Quarterly

## INDIAN UST R1: Underground Storage Tanks on Indian Land

A listing of underground storage tank locations on Indian Land.

Date of Government Version: 12/01/2006	Source: EPA, Region 1
Date Data Arrived at EDR: 12/01/2006	Telephone: 617-918-1313
Date Made Active in Reports: 01/29/2007	Last EDR Contact: 08/20/2007
Number of Days to Update: 59	Next Scheduled EDR Contact: 11/19/2007
	Data Release Frequency: Varies

## INDIAN UST R8: Underground Storage Tanks on Indian Land

Date of Government Version: 08/27/2007	Source: EPA Region 8
Date Data Arrived at EDR: 09/07/2007	Telephone: 303-312-6137
Date Made Active in Reports: 10/11/2007	Last EDR Contact: 08/20/2007
Number of Days to Update: 34	Next Scheduled EDR Contact: 11/19/2007
	Data Release Frequency: Quarterly

## INDIAN UST R4: Underground Storage Tanks on Indian Land

Date of Government Version: 09/05/2007	Source: EPA Region 4
Date Data Arrived at EDR: 10/02/2007	Telephone: 404-562-9424
Date Made Active in Reports: 10/11/2007	Last EDR Contact: 08/20/2007
Number of Days to Update: 9	Next Scheduled EDR Contact: 11/19/2007
	Data Release Frequency: Semi-Annually

## INDIAN UST R10: Underground Storage Tanks on Indian Land

Date of Government Version: 09/12/2007	Source: EPA Region 10
Date Data Arrived at EDR: 09/14/2007	Telephone: 206-553-2857
Date Made Active in Reports: 10/11/2007	Last EDR Contact: 08/20/2007
Number of Days to Update: 27	Next Scheduled EDR Contact: 11/19/2007
	Data Release Frequency: Quarterly

## INDIAN UST R5: Underground Storage Tanks on Indian Land

Date of Government Version: 12/02/2004	Source: EPA Region 5
Date Data Arrived at EDR: 12/29/2004	Telephone: 312-886-6136
Date Made Active in Reports: 02/04/2005	Last EDR Contact: 08/20/2007
Number of Days to Update: 37	Next Scheduled EDR Contact: 11/19/2007
	Data Release Frequency: Varies

## EDR PROPRIETARY RECORDS

### **Manufactured Gas Plants:** EDR Proprietary Manufactured Gas Plants

The EDR Proprietary Manufactured Gas Plant Database includes records of coal gas plants (manufactured gas plants) compiled by EDR's researchers. Manufactured gas sites were used in the United States from the 1800's to 1950's to produce a gas that could be distributed and used as fuel. These plants used whale oil, rosin, coal, or a mixture of coal, oil, and water that also produced a significant amount of waste. Many of the byproducts of the gas production, such as coal tar (oily waste containing volatile and non-volatile chemicals), sludges, oils and other compounds are potentially hazardous to human health and the environment. The byproduct from this process was frequently disposed of directly at the plant site and can remain or spread slowly, serving as a continuous source of soil and groundwater contamination.



# GOVERNMENT RECORDS SEARCHED / DATA CURRENCY TRACKING

Date of Government Version: N/A  
Date Data Arrived at EDR: N/A  
Date Made Active in Reports: N/A  
Number of Days to Update: N/A

Source: EDR, Inc.  
Telephone: N/A  
Last EDR Contact: N/A  
Next Scheduled EDR Contact: N/A  
Data Release Frequency: No Update Planned

## **FEDERAL RECORDS**

### **COLLEGES:** Integrated Postsecondary Education Data

The National Center for Education Statistics' primary database on integrated postsecondary education in the United States.

Date of Government Version: N/A  
Date Data Arrived at EDR: 10/12/2005  
Date Made Active in Reports: N/A  
Number of Days to Update: 0

Source: National Center for Education Statistics  
Telephone: 202-502-7300  
Last EDR Contact: 09/22/2006  
Next Scheduled EDR Contact: N/A  
Data Release Frequency: N/A

### **PUBLIC SCHOOLS:** Public Schools

The National Center for Education Statistics' primary database on elementary and secondary public education in the United States. It is a comprehensive, annual, national statistical database of all public elementary and secondary schools and school districts, which contains data that are comparable across all states.

Date of Government Version: N/A  
Date Data Arrived at EDR: 07/13/2004  
Date Made Active in Reports: N/A  
Number of Days to Update: 0

Source: National Center for Education statistics  
Telephone: 202-502-7300  
Last EDR Contact: 10/10/2007  
Next Scheduled EDR Contact: 01/07/2008  
Data Release Frequency: N/A

### **PRIVATE SCHOOLS:** Private Schools of the United States

The National Center for Education Statistics' primary database on private school locations in the United States.

Date of Government Version: N/A  
Date Data Arrived at EDR: 10/07/2005  
Date Made Active in Reports: N/A  
Number of Days to Update: 0

Source: National Center for Education Statistics  
Telephone: 202-502-7300  
Last EDR Contact: 09/22/2006  
Next Scheduled EDR Contact: N/A  
Data Release Frequency: N/A

### **NURSING HOMES:** Directory of Nursing Homes

Information on Medicare and Medicaid certified nursing homes in the United States.

Date of Government Version: N/A  
Date Data Arrived at EDR: 10/11/2005  
Date Made Active in Reports: N/A  
Number of Days to Update: 0

Source: N/A  
Telephone: 800-568-3282  
Last EDR Contact: 09/22/2006  
Next Scheduled EDR Contact: N/A  
Data Release Frequency: N/A

### **MEDICAL CENTERS:** Provider of Services Listing

A listing of hospitals with Medicare provider number, produced by Centers of Medicare & Medicaid Services, a federal agency within the U.S. Department of Health & Human Services.

Date of Government Version: 06/01/1998  
Date Data Arrived at EDR: 11/10/2005  
Date Made Active in Reports: N/A  
Number of Days to Update: 0

Source: Centers for Medicare & Medicaid Services  
Telephone: 410-786-3000  
Last EDR Contact: 01/12/2007  
Next Scheduled EDR Contact: N/A  
Data Release Frequency: N/A

### **HOSPITALS:** AHA Hospital Guide

The database includes a listing of hospitals based on the American Hospital Association's annual survey of hospitals.

# GOVERNMENT RECORDS SEARCHED / DATA CURRENCY TRACKING

Date of Government Version: N/A  
Date Data Arrived at EDR: 10/19/1994  
Date Made Active in Reports: N/A  
Number of Days to Update: 0

Source: American Hospital Association  
Telephone: 800-242-2626  
Last EDR Contact: 09/22/2006  
Next Scheduled EDR Contact: N/A  
Data Release Frequency: N/A

## COUNTY RECORDS

### **ALAMEDA COUNTY:**

#### **Contaminated Sites**

A listing of contaminated sites overseen by the Toxic Release Program (oil and groundwater contamination from chemical releases and spills) and the Leaking Underground Storage Tank Program (soil and ground water contamination from leaking petroleum USTs).

Date of Government Version: 08/03/2007  
Date Data Arrived at EDR: 08/07/2007  
Date Made Active in Reports: 09/26/2007  
Number of Days to Update: 50

Source: Alameda County Environmental Health Services  
Telephone: 510-567-6700  
Last EDR Contact: 10/22/2007  
Next Scheduled EDR Contact: 01/21/2008  
Data Release Frequency: Semi-Annually

#### **Underground Tanks**

Underground storage tank sites located in Alameda county.

Date of Government Version: 08/03/2007  
Date Data Arrived at EDR: 08/07/2007  
Date Made Active in Reports: 09/24/2007  
Number of Days to Update: 48

Source: Alameda County Environmental Health Services  
Telephone: 510-567-6700  
Last EDR Contact: 10/22/2007  
Next Scheduled EDR Contact: 01/21/2008  
Data Release Frequency: Semi-Annually

### **CONTRA COSTA COUNTY:**

#### **Site List**

List includes sites from the underground tank, hazardous waste generator and business plan/2185 programs.

Date of Government Version: 09/11/2007  
Date Data Arrived at EDR: 09/14/2007  
Date Made Active in Reports: 09/28/2007  
Number of Days to Update: 14

Source: Contra Costa Health Services Department  
Telephone: 925-646-2286  
Last EDR Contact: 09/10/2007  
Next Scheduled EDR Contact: 11/26/2007  
Data Release Frequency: Semi-Annually

### **FRESNO COUNTY:**

#### **CUPA Resources List**

Certified Unified Program Agency. CUPA's are responsible for implementing a unified hazardous materials and hazardous waste management regulatory program. The agency provides oversight of businesses that deal with hazardous materials, operate underground storage tanks or aboveground storage tanks.

Date of Government Version: 07/16/2007  
Date Data Arrived at EDR: 07/17/2007  
Date Made Active in Reports: 08/09/2007  
Number of Days to Update: 23

Source: Dept. of Community Health  
Telephone: 559-445-3271  
Last EDR Contact: 08/06/2007  
Next Scheduled EDR Contact: 11/05/2007  
Data Release Frequency: Semi-Annually

### **KERN COUNTY:**

# GOVERNMENT RECORDS SEARCHED / DATA CURRENCY TRACKING

## Underground Storage Tank Sites & Tank Listing

Kern County Sites and Tanks Listing.

Date of Government Version: 06/20/2007  
Date Data Arrived at EDR: 06/21/2007  
Date Made Active in Reports: 07/25/2007  
Number of Days to Update: 34

Source: Kern County Environment Health Services Department  
Telephone: 661-862-8700  
Last EDR Contact: 09/17/2007  
Next Scheduled EDR Contact: 12/03/2007  
Data Release Frequency: Quarterly

## LOS ANGELES COUNTY:

### San Gabriel Valley Areas of Concern

San Gabriel Valley areas where VOC contamination is at or above the MCL as designated by region 9 EPA office.

Date of Government Version: 12/31/1998  
Date Data Arrived at EDR: 07/07/1999  
Date Made Active in Reports: N/A  
Number of Days to Update: 0

Source: EPA Region 9  
Telephone: 415-972-3178  
Last EDR Contact: 07/16/2007  
Next Scheduled EDR Contact: 10/15/2007  
Data Release Frequency: No Update Planned

### HMS: Street Number List

Industrial Waste and Underground Storage Tank Sites.

Date of Government Version: 05/31/2007  
Date Data Arrived at EDR: 08/27/2007  
Date Made Active in Reports: 09/26/2007  
Number of Days to Update: 30

Source: Department of Public Works  
Telephone: 626-458-3517  
Last EDR Contact: 08/13/2007  
Next Scheduled EDR Contact: 11/12/2007  
Data Release Frequency: Semi-Annually

### List of Solid Waste Facilities

Solid Waste Facilities in Los Angeles County.

Date of Government Version: 08/17/2007  
Date Data Arrived at EDR: 09/24/2007  
Date Made Active in Reports: 09/28/2007  
Number of Days to Update: 4

Source: La County Department of Public Works  
Telephone: 818-458-5185  
Last EDR Contact: 08/17/2007  
Next Scheduled EDR Contact: 11/12/2007  
Data Release Frequency: Varies

### City of Los Angeles Landfills

Landfills owned and maintained by the City of Los Angeles.

Date of Government Version: 03/01/2007  
Date Data Arrived at EDR: 03/27/2007  
Date Made Active in Reports: 04/27/2007  
Number of Days to Update: 31

Source: Engineering & Construction Division  
Telephone: 213-473-7869  
Last EDR Contact: 09/10/2007  
Next Scheduled EDR Contact: 12/10/2007  
Data Release Frequency: Varies

### Site Mitigation List

Industrial sites that have had some sort of spill or complaint.

Date of Government Version: 05/30/2007  
Date Data Arrived at EDR: 07/11/2007  
Date Made Active in Reports: 08/09/2007  
Number of Days to Update: 29

Source: Community Health Services  
Telephone: 323-890-7806  
Last EDR Contact: 09/20/2007  
Next Scheduled EDR Contact: 11/12/2007  
Data Release Frequency: Annually

### City of El Segundo Underground Storage Tank

Underground storage tank sites located in El Segundo city.

# GOVERNMENT RECORDS SEARCHED / DATA CURRENCY TRACKING

Date of Government Version: 05/14/2007  
Date Data Arrived at EDR: 05/15/2007  
Date Made Active in Reports: 06/25/2007  
Number of Days to Update: 41

Source: City of El Segundo Fire Department  
Telephone: 310-524-2236  
Last EDR Contact: 08/13/2007  
Next Scheduled EDR Contact: 11/12/2007  
Data Release Frequency: Semi-Annually

## City of Long Beach Underground Storage Tank

Underground storage tank sites located in the city of Long Beach.

Date of Government Version: 03/28/2003  
Date Data Arrived at EDR: 10/23/2003  
Date Made Active in Reports: 11/26/2003  
Number of Days to Update: 34

Source: City of Long Beach Fire Department  
Telephone: 562-570-2563  
Last EDR Contact: 08/23/2007  
Next Scheduled EDR Contact: 11/19/2007  
Data Release Frequency: Annually

## City of Torrance Underground Storage Tank

Underground storage tank sites located in the city of Torrance.

Date of Government Version: 05/29/2007  
Date Data Arrived at EDR: 05/29/2007  
Date Made Active in Reports: 06/25/2007  
Number of Days to Update: 27

Source: City of Torrance Fire Department  
Telephone: 310-618-2973  
Last EDR Contact: 09/24/2007  
Next Scheduled EDR Contact: 11/12/2007  
Data Release Frequency: Semi-Annually

## MARIN COUNTY:

### Underground Storage Tank Sites

Currently permitted USTs in Marin County.

Date of Government Version: 05/08/2007  
Date Data Arrived at EDR: 06/08/2007  
Date Made Active in Reports: 07/25/2007  
Number of Days to Update: 47

Source: Public Works Department Waste Management  
Telephone: 415-499-6647  
Last EDR Contact: 07/30/2007  
Next Scheduled EDR Contact: 10/29/2007  
Data Release Frequency: Semi-Annually

## NAPA COUNTY:

### Sites With Reported Contamination

A listing of leaking underground storage tank sites located in Napa county.

Date of Government Version: 09/24/2007  
Date Data Arrived at EDR: 09/25/2007  
Date Made Active in Reports: 09/28/2007  
Number of Days to Update: 3

Source: Napa County Department of Environmental Management  
Telephone: 707-253-4269  
Last EDR Contact: 09/24/2007  
Next Scheduled EDR Contact: 12/24/2007  
Data Release Frequency: Semi-Annually

### Closed and Operating Underground Storage Tank Sites

Underground storage tank sites located in Napa county.

Date of Government Version: 07/24/2007  
Date Data Arrived at EDR: 07/27/2007  
Date Made Active in Reports: 09/07/2007  
Number of Days to Update: 42

Source: Napa County Department of Environmental Management  
Telephone: 707-253-4269  
Last EDR Contact: 09/24/2007  
Next Scheduled EDR Contact: 12/24/2007  
Data Release Frequency: Annually

## ORANGE COUNTY:

# GOVERNMENT RECORDS SEARCHED / DATA CURRENCY TRACKING

## List of Industrial Site Cleanups

Petroleum and non-petroleum spills.

Date of Government Version: 06/01/2007  
Date Data Arrived at EDR: 06/19/2007  
Date Made Active in Reports: 06/29/2007  
Number of Days to Update: 10

Source: Health Care Agency  
Telephone: 714-834-3446  
Last EDR Contact: 08/31/2007  
Next Scheduled EDR Contact: 12/03/2007  
Data Release Frequency: Annually

## List of Underground Storage Tank Cleanups

Orange County Underground Storage Tank Cleanups (LUST).

Date of Government Version: 06/01/2007  
Date Data Arrived at EDR: 06/19/2007  
Date Made Active in Reports: 06/29/2007  
Number of Days to Update: 10

Source: Health Care Agency  
Telephone: 714-834-3446  
Last EDR Contact: 08/31/2007  
Next Scheduled EDR Contact: 12/03/2007  
Data Release Frequency: Quarterly

## List of Underground Storage Tank Facilities

Orange County Underground Storage Tank Facilities (UST).

Date of Government Version: 06/01/2007  
Date Data Arrived at EDR: 06/19/2007  
Date Made Active in Reports: 07/25/2007  
Number of Days to Update: 36

Source: Health Care Agency  
Telephone: 714-834-3446  
Last EDR Contact: 08/31/2007  
Next Scheduled EDR Contact: 12/03/2007  
Data Release Frequency: Quarterly

## PLACER COUNTY:

### Master List of Facilities

List includes aboveground tanks, underground tanks and cleanup sites.

Date of Government Version: 07/23/2007  
Date Data Arrived at EDR: 07/23/2007  
Date Made Active in Reports: 08/09/2007  
Number of Days to Update: 17

Source: Placer County Health and Human Services  
Telephone: 530-889-7312  
Last EDR Contact: 09/17/2007  
Next Scheduled EDR Contact: 12/17/2007  
Data Release Frequency: Semi-Annually

## RIVERSIDE COUNTY:

### Listing of Underground Tank Cleanup Sites

Riverside County Underground Storage Tank Cleanup Sites (LUST).

Date of Government Version: 08/06/2007  
Date Data Arrived at EDR: 08/07/2007  
Date Made Active in Reports: 09/26/2007  
Number of Days to Update: 50

Source: Department of Public Health  
Telephone: 951-358-5055  
Last EDR Contact: 10/15/2007  
Next Scheduled EDR Contact: 01/14/2008  
Data Release Frequency: Quarterly

### Underground Storage Tank Tank List

Underground storage tank sites located in Riverside county.

Date of Government Version: 08/06/2007  
Date Data Arrived at EDR: 08/07/2007  
Date Made Active in Reports: 09/24/2007  
Number of Days to Update: 48

Source: Health Services Agency  
Telephone: 951-358-5055  
Last EDR Contact: 10/15/2007  
Next Scheduled EDR Contact: 01/14/2008  
Data Release Frequency: Quarterly

## SACRAMENTO COUNTY:

# GOVERNMENT RECORDS SEARCHED / DATA CURRENCY TRACKING

## Contaminated Sites

List of sites where unauthorized releases of potentially hazardous materials have occurred.

Date of Government Version: 08/07/2007  
Date Data Arrived at EDR: 08/08/2007  
Date Made Active in Reports: 09/26/2007  
Number of Days to Update: 49

Source: Sacramento County Environmental Management  
Telephone: 916-875-8406  
Last EDR Contact: 07/31/2007  
Next Scheduled EDR Contact: 10/29/2007  
Data Release Frequency: Quarterly

## ML - Regulatory Compliance Master List

Any business that has hazardous materials on site - hazardous material storage sites, underground storage tanks, waste generators.

Date of Government Version: 08/07/2007  
Date Data Arrived at EDR: 08/08/2007  
Date Made Active in Reports: 09/26/2007  
Number of Days to Update: 49

Source: Sacramento County Environmental Management  
Telephone: 916-875-8406  
Last EDR Contact: 07/31/2007  
Next Scheduled EDR Contact: 10/29/2007  
Data Release Frequency: Quarterly

## SAN BERNARDINO COUNTY:

### Hazardous Material Permits

This listing includes underground storage tanks, medical waste handlers/generators, hazardous materials handlers, hazardous waste generators, and waste oil generators/handlers.

Date of Government Version: 06/27/2007  
Date Data Arrived at EDR: 06/29/2007  
Date Made Active in Reports: 08/09/2007  
Number of Days to Update: 41

Source: San Bernardino County Fire Department Hazardous Materials Division  
Telephone: 909-387-3041  
Last EDR Contact: 09/04/2007  
Next Scheduled EDR Contact: 12/03/2007  
Data Release Frequency: Quarterly

## SAN DIEGO COUNTY:

### Hazardous Materials Management Division Database

The database includes: HE58 - This report contains the business name, site address, business phone number, establishment 'H' permit number, type of permit, and the business status. HE17 - In addition to providing the same information provided in the HE58 listing, HE17 provides inspection dates, violations received by the establishment, hazardous waste generated, the quantity, method of storage, treatment/disposal of waste and the hauler, and information on underground storage tanks. Unauthorized Release List - Includes a summary of environmental contamination cases in San Diego County (underground tank cases, non-tank cases, groundwater contamination, and soil contamination are included.)

Date of Government Version: 05/16/2005  
Date Data Arrived at EDR: 05/18/2005  
Date Made Active in Reports: 06/16/2005  
Number of Days to Update: 29

Source: Hazardous Materials Management Division  
Telephone: 619-338-2268  
Last EDR Contact: 10/05/2007  
Next Scheduled EDR Contact: 12/31/2007  
Data Release Frequency: Quarterly

### Solid Waste Facilities

San Diego County Solid Waste Facilities.

Date of Government Version: 11/01/2006  
Date Data Arrived at EDR: 01/03/2007  
Date Made Active in Reports: 01/24/2007  
Number of Days to Update: 21

Source: Department of Health Services  
Telephone: 619-338-2209  
Last EDR Contact: 09/04/2007  
Next Scheduled EDR Contact: 11/19/2007  
Data Release Frequency: Varies

# GOVERNMENT RECORDS SEARCHED / DATA CURRENCY TRACKING

## Environmental Case Listing

The listing contains all underground tank release cases and projects pertaining to properties contaminated with hazardous substances that are actively under review by the Site Assessment and Mitigation Program.

Date of Government Version: 06/27/2007	Source: San Diego County Department of Environmental Health
Date Data Arrived at EDR: 07/20/2007	Telephone: 619-338-2371
Date Made Active in Reports: 08/09/2007	Last EDR Contact: 10/03/2007
Number of Days to Update: 20	Next Scheduled EDR Contact: 12/31/2007
	Data Release Frequency: Varies

## SAN FRANCISCO COUNTY:

### Local Oversight Facilities

A listing of leaking underground storage tank sites located in San Francisco county.

Date of Government Version: 09/07/2007	Source: Department Of Public Health San Francisco County
Date Data Arrived at EDR: 09/07/2007	Telephone: 415-252-3920
Date Made Active in Reports: 09/28/2007	Last EDR Contact: 09/04/2007
Number of Days to Update: 21	Next Scheduled EDR Contact: 12/03/2007
	Data Release Frequency: Quarterly

### Underground Storage Tank Information

Underground storage tank sites located in San Francisco county.

Date of Government Version: 09/07/2007	Source: Department of Public Health
Date Data Arrived at EDR: 09/07/2007	Telephone: 415-252-3920
Date Made Active in Reports: 09/24/2007	Last EDR Contact: 09/04/2007
Number of Days to Update: 17	Next Scheduled EDR Contact: 12/03/2007
	Data Release Frequency: Quarterly

## SAN JOAQUIN COUNTY:

### San Joaquin Co. UST

A listing of underground storage tank locations in San Joaquin county.

Date of Government Version: 08/21/2007	Source: Environmental Health Department
Date Data Arrived at EDR: 08/22/2007	Telephone: N/A
Date Made Active in Reports: 09/24/2007	Last EDR Contact: 10/15/2007
Number of Days to Update: 33	Next Scheduled EDR Contact: 01/14/2008
	Data Release Frequency: Semi-Annually

## SAN MATEO COUNTY:

### Business Inventory

List includes Hazardous Materials Business Plan, hazardous waste generators, and underground storage tanks.

Date of Government Version: 07/30/2007	Source: San Mateo County Environmental Health Services Division
Date Data Arrived at EDR: 07/30/2007	Telephone: 650-363-1921
Date Made Active in Reports: 08/09/2007	Last EDR Contact: 10/09/2007
Number of Days to Update: 10	Next Scheduled EDR Contact: 01/07/2008
	Data Release Frequency: Annually

### Fuel Leak List

A listing of leaking underground storage tank sites located in San Mateo county.

Date of Government Version: 07/09/2007	Source: San Mateo County Environmental Health Services Division
Date Data Arrived at EDR: 07/10/2007	Telephone: 650-363-1921
Date Made Active in Reports: 08/09/2007	Last EDR Contact: 10/09/2007
Number of Days to Update: 30	Next Scheduled EDR Contact: 01/07/2008
	Data Release Frequency: Semi-Annually

## SANTA CLARA COUNTY:

# GOVERNMENT RECORDS SEARCHED / DATA CURRENCY TRACKING

## HIST LUST - Fuel Leak Site Activity Report

A listing of open and closed leaking underground storage tanks. This listing is no longer updated by the county. Leaking underground storage tanks are now handled by the Department of Environmental Health.

Date of Government Version: 03/29/2005  
Date Data Arrived at EDR: 03/30/2005  
Date Made Active in Reports: 04/21/2005  
Number of Days to Update: 22

Source: Santa Clara Valley Water District  
Telephone: 408-265-2600  
Last EDR Contact: 09/24/2007  
Next Scheduled EDR Contact: 12/24/2007  
Data Release Frequency: No Update Planned

## LOP Listing

A listing of leaking underground storage tanks located in Santa Clara county.

Date of Government Version: 03/26/2007  
Date Data Arrived at EDR: 03/27/2007  
Date Made Active in Reports: 04/27/2007  
Number of Days to Update: 31

Source: Department of Environmental Health  
Telephone: 408-918-3417  
Last EDR Contact: 09/24/2007  
Next Scheduled EDR Contact: 12/24/2007  
Data Release Frequency: Varies

## Hazardous Material Facilities

Hazardous material facilities, including underground storage tank sites.

Date of Government Version: 09/17/2007  
Date Data Arrived at EDR: 09/17/2007  
Date Made Active in Reports: 09/28/2007  
Number of Days to Update: 11

Source: City of San Jose Fire Department  
Telephone: 408-277-4659  
Last EDR Contact: 09/17/2007  
Next Scheduled EDR Contact: 12/03/2007  
Data Release Frequency: Annually

## SOLANO COUNTY:

### Leaking Underground Storage Tanks

A listing of leaking underground storage tank sites located in Solano county.

Date of Government Version: 07/09/2007  
Date Data Arrived at EDR: 08/03/2007  
Date Made Active in Reports: 08/09/2007  
Number of Days to Update: 6

Source: Solano County Department of Environmental Management  
Telephone: 707-784-6770  
Last EDR Contact: 09/24/2007  
Next Scheduled EDR Contact: 12/24/2007  
Data Release Frequency: Quarterly

### Underground Storage Tanks

Underground storage tank sites located in Solano county.

Date of Government Version: 07/09/2007  
Date Data Arrived at EDR: 08/03/2007  
Date Made Active in Reports: 09/24/2007  
Number of Days to Update: 52

Source: Solano County Department of Environmental Management  
Telephone: 707-784-6770  
Last EDR Contact: 09/24/2007  
Next Scheduled EDR Contact: 12/24/2007  
Data Release Frequency: Quarterly

## SONOMA COUNTY:

### Leaking Underground Storage Tank Sites

A listing of leaking underground storage tank sites located in Sonoma county.

Date of Government Version: 07/09/2007  
Date Data Arrived at EDR: 07/09/2007  
Date Made Active in Reports: 08/09/2007  
Number of Days to Update: 31

Source: Department of Health Services  
Telephone: 707-565-6565  
Last EDR Contact: 10/22/2007  
Next Scheduled EDR Contact: 01/21/2008  
Data Release Frequency: Quarterly

## SUTTER COUNTY:



# GOVERNMENT RECORDS SEARCHED / DATA CURRENCY TRACKING

## Underground Storage Tanks

Underground storage tank sites located in Sutter county.

Date of Government Version: 05/04/2007	Source: Sutter County Department of Agriculture
Date Data Arrived at EDR: 05/04/2007	Telephone: 530-822-7500
Date Made Active in Reports: 05/24/2007	Last EDR Contact: 10/01/2007
Number of Days to Update: 20	Next Scheduled EDR Contact: 12/31/2007
	Data Release Frequency: Semi-Annually

## VENTURA COUNTY:

### Business Plan, Hazardous Waste Producers, and Operating Underground Tanks

The BWT list indicates by site address whether the Environmental Health Division has Business Plan (B), Waste Producer (W), and/or Underground Tank (T) information.

Date of Government Version: 05/30/2007	Source: Ventura County Environmental Health Division
Date Data Arrived at EDR: 06/22/2007	Telephone: 805-654-2813
Date Made Active in Reports: 06/29/2007	Last EDR Contact: 09/12/2007
Number of Days to Update: 7	Next Scheduled EDR Contact: 12/10/2007
	Data Release Frequency: Quarterly

### Inventory of Illegal Abandoned and Inactive Sites

Ventura County Inventory of Closed, Illegal Abandoned, and Inactive Sites.

Date of Government Version: 08/01/2007	Source: Environmental Health Division
Date Data Arrived at EDR: 08/29/2007	Telephone: 805-654-2813
Date Made Active in Reports: 09/26/2007	Last EDR Contact: 08/21/2007
Number of Days to Update: 28	Next Scheduled EDR Contact: 11/19/2007
	Data Release Frequency: Annually

### Listing of Underground Tank Cleanup Sites

Ventura County Underground Storage Tank Cleanup Sites (LUST).

Date of Government Version: 06/05/2007	Source: Environmental Health Division
Date Data Arrived at EDR: 06/21/2007	Telephone: 805-654-2813
Date Made Active in Reports: 06/29/2007	Last EDR Contact: 09/12/2007
Number of Days to Update: 8	Next Scheduled EDR Contact: 12/10/2007
	Data Release Frequency: Quarterly

### Underground Tank Closed Sites List

Ventura County Operating Underground Storage Tank Sites (UST)/Underground Tank Closed Sites List.

Date of Government Version: 06/26/2007	Source: Environmental Health Division
Date Data Arrived at EDR: 07/27/2007	Telephone: 805-654-2813
Date Made Active in Reports: 09/07/2007	Last EDR Contact: 10/11/2007
Number of Days to Update: 42	Next Scheduled EDR Contact: 01/07/2008
	Data Release Frequency: Quarterly

## YOLO COUNTY:

### Underground Storage Tank Comprehensive Facility Report

Underground storage tank sites located in Yolo county.

Date of Government Version: 07/30/2007	Source: Yolo County Department of Health
Date Data Arrived at EDR: 09/04/2007	Telephone: 530-666-8646
Date Made Active in Reports: 09/24/2007	Last EDR Contact: 10/15/2007
Number of Days to Update: 20	Next Scheduled EDR Contact: 01/14/2008
	Data Release Frequency: Annually

# GOVERNMENT RECORDS SEARCHED / DATA CURRENCY TRACKING

## OTHER DATABASE(S)

Depending on the geographic area covered by this report, the data provided in these specialty databases may or may not be complete. For example, the existence of wetlands information data in a specific report does not mean that all wetlands in the area covered by the report are included. Moreover, the absence of any reported wetlands information does not necessarily mean that wetlands do not exist in the area covered by the report.

### **CT MANIFEST:** Hazardous Waste Manifest Data

Facility and manifest data. Manifest is a document that lists and tracks hazardous waste from the generator through transporters to a tsd facility.

Date of Government Version: 12/31/2005	Source: Department of Environmental Protection
Date Data Arrived at EDR: 06/15/2007	Telephone: 860-424-3375
Date Made Active in Reports: 08/20/2007	Last EDR Contact: 09/12/2007
Number of Days to Update: 66	Next Scheduled EDR Contact: 12/10/2007
	Data Release Frequency: Annually

### **NJ MANIFEST:** Manifest Information

Hazardous waste manifest information.

Date of Government Version: 04/01/2007	Source: Department of Environmental Protection
Date Data Arrived at EDR: 04/05/2007	Telephone: N/A
Date Made Active in Reports: 05/08/2007	Last EDR Contact: 10/16/2007
Number of Days to Update: 33	Next Scheduled EDR Contact: 12/31/2007
	Data Release Frequency: Annually

### **NY MANIFEST:** Facility and Manifest Data

Manifest is a document that lists and tracks hazardous waste from the generator through transporters to a TSD facility.

Date of Government Version: 08/27/2007	Source: Department of Environmental Conservation
Date Data Arrived at EDR: 08/30/2007	Telephone: 518-402-8651
Date Made Active in Reports: 09/21/2007	Last EDR Contact: 08/30/2007
Number of Days to Update: 22	Next Scheduled EDR Contact: 11/26/2007
	Data Release Frequency: Annually

### **PA MANIFEST:** Manifest Information

Hazardous waste manifest information.

Date of Government Version: 12/31/2006	Source: Department of Environmental Protection
Date Data Arrived at EDR: 08/23/2007	Telephone: N/A
Date Made Active in Reports: 09/27/2007	Last EDR Contact: 09/10/2007
Number of Days to Update: 35	Next Scheduled EDR Contact: 12/10/2007
	Data Release Frequency: Annually

### **RI MANIFEST:** Manifest information

Hazardous waste manifest information

Date of Government Version: 04/09/2007	Source: Department of Environmental Management
Date Data Arrived at EDR: 04/12/2007	Telephone: 401-222-2797
Date Made Active in Reports: 04/27/2007	Last EDR Contact: 10/16/2007
Number of Days to Update: 15	Next Scheduled EDR Contact: 12/17/2007
	Data Release Frequency: Annually

### **WI MANIFEST:** Manifest Information

Hazardous waste manifest information.

Date of Government Version: 12/31/2006	Source: Department of Natural Resources
Date Data Arrived at EDR: 04/27/2007	Telephone: N/A
Date Made Active in Reports: 06/08/2007	Last EDR Contact: 10/09/2007
Number of Days to Update: 42	Next Scheduled EDR Contact: 01/07/2008
	Data Release Frequency: Annually

# GOVERNMENT RECORDS SEARCHED / DATA CURRENCY TRACKING

**Oil/Gas Pipelines:** This data was obtained by EDR from the USGS in 1994. It is referred to by USGS as GeoData Digital Line Graphs from 1:100,000-Scale Maps. It was extracted from the transportation category including some oil, but primarily gas pipelines.

## **Electric Power Transmission Line Data**

Source: PennWell Corporation

Telephone: (800) 823-6277

This map includes information copyrighted by PennWell Corporation. This information is provided on a best effort basis and PennWell Corporation does not guarantee its accuracy nor warrant its fitness for any particular purpose. Such information has been reprinted with the permission of PennWell.

**Sensitive Receptors:** There are individuals deemed sensitive receptors due to their fragile immune systems and special sensitivity to environmental discharges. These sensitive receptors typically include the elderly, the sick, and children. While the location of all sensitive receptors cannot be determined, EDR indicates those buildings and facilities - schools, daycares, hospitals, medical centers, and nursing homes - where individuals who are sensitive receptors are likely to be located.

## **AHA Hospitals:**

Source: American Hospital Association, Inc.

Telephone: 312-280-5991

The database includes a listing of hospitals based on the American Hospital Association's annual survey of hospitals.

## **Medical Centers: Provider of Services Listing**

Source: Centers for Medicare & Medicaid Services

Telephone: 410-786-3000

A listing of hospitals with Medicare provider number, produced by Centers of Medicare & Medicaid Services, a federal agency within the U.S. Department of Health and Human Services.

## **Nursing Homes**

Source: National Institutes of Health

Telephone: 301-594-6248

Information on Medicare and Medicaid certified nursing homes in the United States.

## **Public Schools**

Source: National Center for Education Statistics

Telephone: 202-502-7300

The National Center for Education Statistics' primary database on elementary and secondary public education in the United States. It is a comprehensive, annual, national statistical database of all public elementary and secondary schools and school districts, which contains data that are comparable across all states.

## **Private Schools**

Source: National Center for Education Statistics

Telephone: 202-502-7300

The National Center for Education Statistics' primary database on private school locations in the United States.

## **Daycare Centers: Licensed Facilities**

Source: Department of Social Services

Telephone: 916-657-4041

**Flood Zone Data:** This data, available in select counties across the country, was obtained by EDR in 1999 from the Federal Emergency Management Agency (FEMA). Data depicts 100-year and 500-year flood zones as defined by FEMA.

**NWI:** National Wetlands Inventory. This data, available in select counties across the country, was obtained by EDR in 2002 and 2005 from the U.S. Fish and Wildlife Service.

## **STREET AND ADDRESS INFORMATION**

© 2007 Tele Atlas North America, Inc. All rights reserved. This material is proprietary and the subject of copyright protection and other intellectual property rights owned by or licensed to Tele Atlas North America, Inc. The use of this material is subject to the terms of a license agreement. You will be held liable for any unauthorized copying or disclosure of this material.

## GEOCHECK<sup>®</sup> - PHYSICAL SETTING SOURCE ADDENDUM

### TARGET PROPERTY ADDRESS

MIRAMAR LANDFILL  
CONVOY STREET  
SAN DIEGO, CA 92145

### TARGET PROPERTY COORDINATES

Latitude (North):	32.85640 - 32° 51' 23.0"
Longitude (West):	117.1556 - 117° 9' 20.2"
Universal Tranverse Mercator:	Zone 11
UTM X (Meters):	485440.7
UTM Y (Meters):	3635187.8
Elevation:	428 ft. above sea level

### USGS TOPOGRAPHIC MAP

Target Property Map:	32117-G2 LA JOLLA, CA
Most Recent Revision:	1996
North Map:	32117-H2 DEL MAR, CA
Most Recent Revision:	1996

EDR's GeoCheck Physical Setting Source Addendum is provided to assist the environmental professional in forming an opinion about the impact of potential contaminant migration.

Assessment of the impact of contaminant migration generally has two principle investigative components:

1. Groundwater flow direction, and
2. Groundwater flow velocity.

Groundwater flow direction may be impacted by surface topography, hydrology, hydrogeology, characteristics of the soil, and nearby wells. Groundwater flow velocity is generally impacted by the nature of the geologic strata.

# GEOCHECK® - PHYSICAL SETTING SOURCE SUMMARY

## GROUNDWATER FLOW DIRECTION INFORMATION

Groundwater flow direction for a particular site is best determined by a qualified environmental professional using site-specific well data. If such data is not reasonably ascertainable, it may be necessary to rely on other sources of information, such as surface topographic information, hydrologic information, hydrogeologic data collected on nearby properties, and regional groundwater flow information (from deep aquifers).

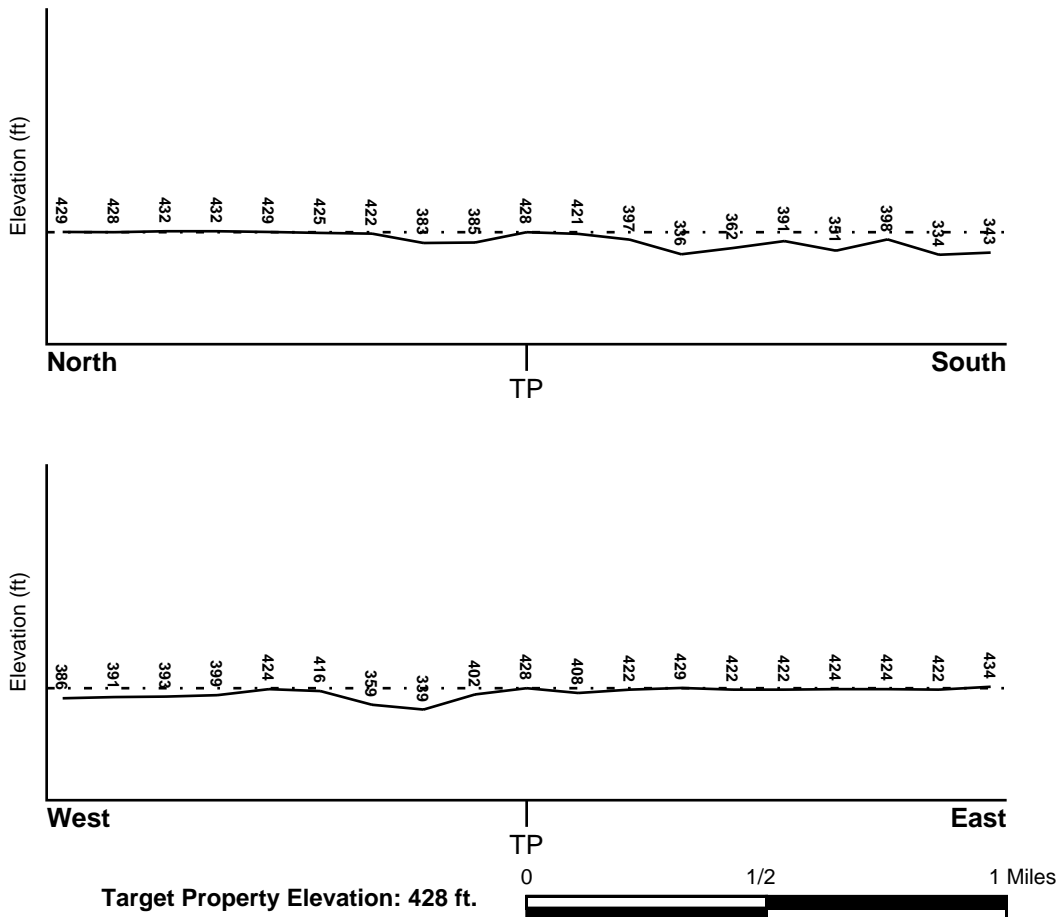
## TOPOGRAPHIC INFORMATION

Surface topography may be indicative of the direction of surficial groundwater flow. This information can be used to assist the environmental professional in forming an opinion about the impact of nearby contaminated properties or, should contamination exist on the target property, what downgradient sites might be impacted.

## TARGET PROPERTY TOPOGRAPHY

General Topographic Gradient: General WSW

## SURROUNDING TOPOGRAPHY: ELEVATION PROFILES



Source: Topography has been determined from the USGS 7.5' Digital Elevation Model and should be evaluated on a relative (not an absolute) basis. Relative elevation information between sites of close proximity should be field verified.

# GEOCHECK® - PHYSICAL SETTING SOURCE SUMMARY

## HYDROLOGIC INFORMATION

Surface water can act as a hydrologic barrier to groundwater flow. Such hydrologic information can be used to assist the environmental professional in forming an opinion about the impact of nearby contaminated properties or, should contamination exist on the target property, what downgradient sites might be impacted.

Refer to the Physical Setting Source Map following this summary for hydrologic information (major waterways and bodies of water).

## FEMA FLOOD ZONE

<u>Target Property County</u>	<u>FEMA Flood Electronic Data</u>
SAN DIEGO, CA	Not Available

Flood Plain Panel at Target Property: Not Reported

Additional Panels in search area: Not Reported

## NATIONAL WETLAND INVENTORY

<u>NWI Quad at Target Property</u>	<u>NWI Electronic Data Coverage</u>
LA JOLLA	YES - refer to the Overview Map and Detail Map

## HYDROGEOLOGIC INFORMATION

Hydrogeologic information obtained by installation of wells on a specific site can often be an indicator of groundwater flow direction in the immediate area. Such hydrogeologic information can be used to assist the environmental professional in forming an opinion about the impact of nearby contaminated properties or, should contamination exist on the target property, what downgradient sites might be impacted.

### *Site-Specific Hydrogeological Data\*:*

Search Radius:	1.25 miles
Status:	Not found

## AQUIFLOW®

Search Radius: 1.000 Mile.

EDR has developed the AQUIFLOW Information System to provide data on the general direction of groundwater flow at specific points. EDR has reviewed reports submitted by environmental professionals to regulatory authorities at select sites and has extracted the date of the report, groundwater flow direction as determined hydrogeologically, and the depth to water table.

<u>MAP ID</u>	<u>LOCATION FROM TP</u>	<u>GENERAL DIRECTION GROUNDWATER FLOW</u>
Not Reported		

## GEOCHECK® - PHYSICAL SETTING SOURCE SUMMARY

### GROUNDWATER FLOW VELOCITY INFORMATION

Groundwater flow velocity information for a particular site is best determined by a qualified environmental professional using site specific geologic and soil strata data. If such data are not reasonably ascertainable, it may be necessary to rely on other sources of information, including geologic age identification, rock stratigraphic unit and soil characteristics data collected on nearby properties and regional soil information. In general, contaminant plumes move more quickly through sandy-gravelly types of soils than silty-clayey types of soils.

### GEOLOGIC INFORMATION IN GENERAL AREA OF TARGET PROPERTY

Geologic information can be used by the environmental professional in forming an opinion about the relative speed at which contaminant migration may be occurring.

#### ROCK STRATIGRAPHIC UNIT

Era: Cenozoic  
System: Tertiary  
Series: Eocene  
Code: Tec *(decoded above as Era, System & Series)*

#### GEOLOGIC AGE IDENTIFICATION

Category: Continental Deposits

Geologic Age and Rock Stratigraphic Unit Source: P.G. Schruben, R.E. Arndt and W.J. Bawiec, Geology of the Conterminous U.S. at 1:2,500,000 Scale - a digital representation of the 1974 P.B. King and H.M. Beikman Map, USGS Digital Data Series DDS - 11 (1994).

### DOMINANT SOIL COMPOSITION IN GENERAL AREA OF TARGET PROPERTY

The U.S. Department of Agriculture's (USDA) Soil Conservation Service (SCS) leads the National Cooperative Soil Survey (NCSS) and is responsible for collecting, storing, maintaining and distributing soil survey information for privately owned lands in the United States. A soil map in a soil survey is a representation of soil patterns in a landscape. Soil maps for STATSGO are compiled by generalizing more detailed (SSURGO) soil survey maps. The following information is based on Soil Conservation Service STATSGO data.

Soil Component Name: REDDING

Soil Surface Texture: gravelly - loam

Hydrologic Group: Class D - Very slow infiltration rates. Soils are clayey, have a high water table, or are shallow to an impervious layer.

Soil Drainage Class: Moderately well drained. Soils have a layer of low hydraulic conductivity, wet state high in the profile. Depth to water table is 3 to 6 feet.

Hydric Status: Soil does not meet the requirements for a hydric soil.

Corrosion Potential - Uncoated Steel: HIGH

Depth to Bedrock Min: > 60 inches

Depth to Bedrock Max: > 60 inches

## GEOCHECK® - PHYSICAL SETTING SOURCE SUMMARY

Soil Layer Information							
Layer	Boundary		Soil Texture Class	Classification		Permeability Rate (in/hr)	Soil Reaction (pH)
	Upper	Lower		AASHTO Group	Unified Soil		
1	0 inches	15 inches	gravelly - loam	Silt-Clay Materials (more than 35 pct. passing No. 200), Silty Soils.	COARSE-GRAINED SOILS, Sands, Sands with fines, Clayey sand.	Max: 2.00 Min: 0.60	Max: 6.50 Min: 5.10
2	15 inches	19 inches	gravelly - loam	Silt-Clay Materials (more than 35 pct. passing No. 200), Silty Soils.	FINE-GRAINED SOILS, Silts and Clays (liquid limit less than 50%), Lean Clay Soils.	Max: 0.60 Min: 0.20	Max: 6.50 Min: 5.10
3	19 inches	22 inches	clay	Silt-Clay Materials (more than 35 pct. passing No. 200), Clayey Soils.	FINE-GRAINED SOILS, Silts and Clays (liquid limit 50% or more), Fat Clay.	Max: 0.06 Min: 0.00	Max: 6.50 Min: 5.10
4	22 inches	24 inches	gravelly - clay loam	Silt-Clay Materials (more than 35 pct. passing No. 200), Clayey Soils.	COARSE-GRAINED SOILS, Gravels, Gravels with fines, Clayey Gravel	Max: 0.06 Min: 0.00	Max: 6.50 Min: 5.10
5	24 inches	28 inches	indurated	Not reported	Not reported	Max: 0.00 Min: 0.00	Max: 0.00 Min: 0.00

### OTHER SOIL TYPES IN AREA

Based on Soil Conservation Service STATSGO data, the following additional subordinator soil types may appear within the general area of target property.

Soil Surface Textures: cobbly - loam  
gravelly - sandy loam  
very gravelly - sand loam

Surficial Soil Types: cobbly - loam  
gravelly - sandy loam  
very gravelly - sand loam

Shallow Soil Types: clay  
very cobbly - clay  
sandy loam

Deeper Soil Types: cobbly - loam  
shaly - loam  
stratified



# GEOCHECK® - PHYSICAL SETTING SOURCE SUMMARY

## LOCAL / REGIONAL WATER AGENCY RECORDS

EDR Local/Regional Water Agency records provide water well information to assist the environmental professional in assessing sources that may impact ground water flow direction, and in forming an opinion about the impact of contaminant migration on nearby drinking water wells.

## WELL SEARCH DISTANCE INFORMATION

<u>DATABASE</u>	<u>SEARCH DISTANCE (miles)</u>
Federal USGS	1.000
Federal FRDS PWS	Nearest PWS within 1 mile
State Database	1.000

## **FEDERAL USGS WELL INFORMATION**

<u>MAP ID</u>	<u>WELL ID</u>	<u>LOCATION FROM TP</u>
No Wells Found		

## **FEDERAL FRDS PUBLIC WATER SUPPLY SYSTEM INFORMATION**

<u>MAP ID</u>	<u>WELL ID</u>	<u>LOCATION FROM TP</u>
No PWS System Found		

Note: PWS System location is not always the same as well location.

## **STATE DATABASE WELL INFORMATION**

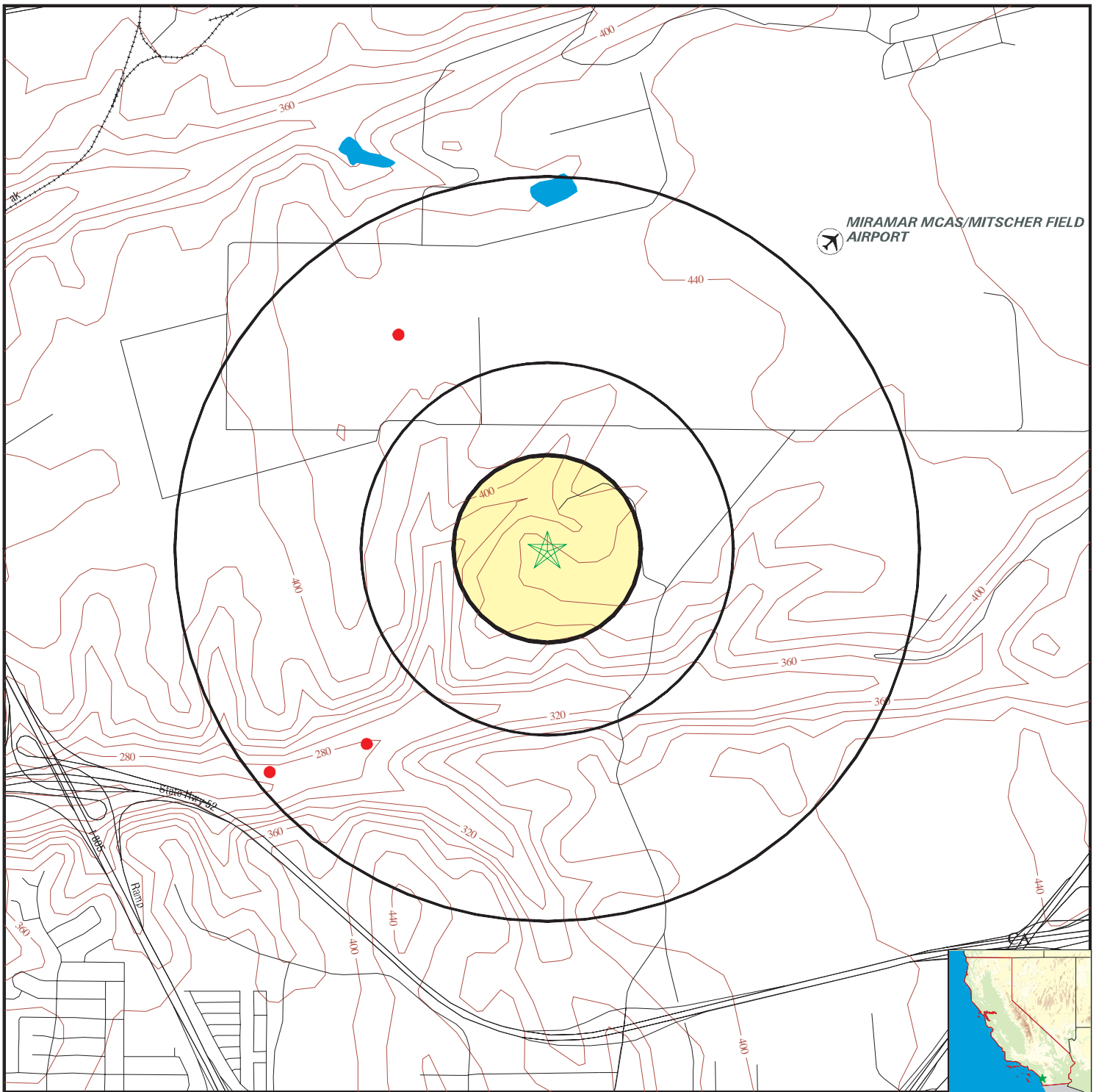
<u>MAP ID</u>	<u>WELL ID</u>	<u>LOCATION FROM TP</u>
No Wells Found		

## OTHER STATE DATABASE INFORMATION

## **STATE OIL/GAS WELL INFORMATION**

<u>DISTANCE FROM TP (Miles)</u>	<u>DISTANCE FROM TP (Miles)</u>
1/2 - 1 Mile NW	1/2 - 1 Mile SW
1/2 - 1 Mile SW	

# PHYSICAL SETTING SOURCE MAP - 2057603.13s



- County Boundary
- Major Roads
- Contour Lines
- Earthquake Fault Lines
- Airports
- Earthquake epicenter, Richter 5 or greater
- Water Wells
- Public Water Supply Wells
- Cluster of Multiple Icons

- Groundwater Flow Direction
- Indeterminate Groundwater Flow at Location
- Groundwater Flow Varies at Location
- Closest Hydrogeological Data
- Oil, gas or related wells

SITE NAME: Miramar Landfill  
 ADDRESS: Convoy Street  
 San Diego CA 92145  
 LAT/LONG: 32.8564 / 117.1556

CLIENT: Geotechnical Const. Inc.  
 CONTACT: Aurie Patterson  
 INQUIRY #: 2057603.13s  
 DATE: October 22, 2007 1:34 pm

## GEOCHECK® - PHYSICAL SETTING SOURCE MAP FINDINGS

Direction \_\_\_\_\_ Database \_\_\_\_\_ EDR ID Number \_\_\_\_\_  
 Distance \_\_\_\_\_

**NW**  
**1/2 - 1 Mile**

**OIL\_GAS CA2000000000050**

Apinumber:	07300031	Operator:	Homer C. Mills, Inc.
Lease:	Mack	Well no:	1
Field:	SAN DIEGO COUNTY	Area:	Not Reported
Map:	W1-7	Status cod:	002
Source:	hud		
Latitude:	32.864698		
Longitude:	-117.161603		
Td:	0		
Sec:	14		
Twn:	15S	Rge:	3W
Bm:	SB		
X coord:	0		
Y coord:	0		
Zone:	Not Reported	Spuddate:	12/12/1968 00:00:00
Abanddate:	12/30/1899 00:00:00	Comments:	Not Reported
District:	1	Site id:	CA2000000000050

**SW**  
**1/2 - 1 Mile**

**OIL\_GAS CA2000000000049**

Apinumber:	07300028	Operator:	Linda Vista Oil Co.
Lease:	Not Reported	Well no:	1
Field:	SAN DIEGO COUNTY	Area:	Not Reported
Map:	W1-7	Status cod:	002
Source:	hud		
Latitude:	32.848746		
Longitude:	-117.163068		
Td:	0		
Sec:	23		
Twn:	15S	Rge:	3W
Bm:	SB		
X coord:	0		
Y coord:	0		
Zone:	Not Reported	Spuddate:	12/12/1968 00:00:00
Abanddate:	12/30/1899 00:00:00	Comments:	Not Reported
District:	1	Site id:	CA2000000000049

**SW**  
**1/2 - 1 Mile**

**OIL\_GAS CA2000000000047**

Apinumber:	07300041	Operator:	San Diego Dome Drilling Fund, Inc.
Lease:	Not Reported	Well no:	1
Field:	SAN DIEGO COUNTY	Area:	Not Reported
Map:	W1-7	Status cod:	006
Source:	hud		
Latitude:	32.84765		
Longitude:	-117.167549		
Td:	0		
Sec:	23		
Twn:	15S	Rge:	3W

## GEOCHECK® - PHYSICAL SETTING SOURCE MAP FINDINGS

Bm:	SB	Spupdate:	12/12/1968 00:00:00
X coord:	0	Comments:	P
Y coord:	0	Site id:	CA2000000000047
Zone:	Not Reported		
Abanddate:	12/30/1899 00:00:00		
District:	1		

# GEOCHECK® - PHYSICAL SETTING SOURCE MAP FINDINGS RADON

## AREA RADON INFORMATION

Federal EPA Radon Zone for SAN DIEGO County: 3

- Note: Zone 1 indoor average level > 4 pCi/L.  
 : Zone 2 indoor average level  $\geq$  2 pCi/L and  $\leq$  4 pCi/L.  
 : Zone 3 indoor average level < 2 pCi/L.

Federal Area Radon Information for SAN DIEGO COUNTY, CA

Number of sites tested: 30

Area	Average Activity	% <4 pCi/L	% 4-20 pCi/L	% >20 pCi/L
Living Area - 1st Floor	0.677 pCi/L	100%	0%	0%
Living Area - 2nd Floor	0.400 pCi/L	100%	0%	0%
Basement	Not Reported	Not Reported	Not Reported	Not Reported

# PHYSICAL SETTING SOURCE RECORDS SEARCHED

## TOPOGRAPHIC INFORMATION

### **USGS 7.5' Digital Elevation Model (DEM)**

Source: United States Geologic Survey

EDR acquired the USGS 7.5' Digital Elevation Model in 2002 and updated it in 2006. The 7.5 minute DEM corresponds to the USGS 1:24,000- and 1:25,000-scale topographic quadrangle maps. The DEM provides elevation data with consistent elevation units and projection.

## HYDROLOGIC INFORMATION

**Flood Zone Data:** This data, available in select counties across the country, was obtained by EDR in 1999 from the Federal Emergency Management Agency (FEMA). Data depicts 100-year and 500-year flood zones as defined by FEMA.

**NWI:** National Wetlands Inventory. This data, available in select counties across the country, was obtained by EDR in 2002 and 2005 from the U.S. Fish and Wildlife Service.

## HYDROGEOLOGIC INFORMATION

### **AQUIFLOW<sup>R</sup> Information System**

Source: EDR proprietary database of groundwater flow information

EDR has developed the AQUIFLOW Information System (AIS) to provide data on the general direction of groundwater flow at specific points. EDR has reviewed reports submitted to regulatory authorities at select sites and has extracted the date of the report, hydrogeologically determined groundwater flow direction and depth to water table information.

## GEOLOGIC INFORMATION

### **Geologic Age and Rock Stratigraphic Unit**

Source: P.G. Schruben, R.E. Arndt and W.J. Bawiec, Geology of the Conterminous U.S. at 1:2,500,000 Scale - A digital representation of the 1974 P.B. King and H.M. Beikman Map, USGS Digital Data Series DDS - 11 (1994).

### **STATSGO: State Soil Geographic Database**

Source: Department of Agriculture, Natural Resources Conservation Services

The U.S. Department of Agriculture's (USDA) Natural Resources Conservation Service (NRCS) leads the national Conservation Soil Survey (NCSS) and is responsible for collecting, storing, maintaining and distributing soil survey information for privately owned lands in the United States. A soil map in a soil survey is a representation of soil patterns in a landscape. Soil maps for STATSGO are compiled by generalizing more detailed (SSURGO) soil survey maps.

### **SSURGO: Soil Survey Geographic Database**

Source: Department of Agriculture, Natural Resources Conservation Services (NRCS)

Telephone: 800-672-5559

SSURGO is the most detailed level of mapping done by the Natural Resources Conservation Services, mapping scales generally range from 1:12,000 to 1:63,360. Field mapping methods using national standards are used to construct the soil maps in the Soil Survey Geographic (SSURGO) database. SSURGO digitizing duplicates the original soil survey maps. This level of mapping is designed for use by landowners, townships and county natural resource planning and management.

## LOCAL / REGIONAL WATER AGENCY RECORDS

### **FEDERAL WATER WELLS**

#### **PWS: Public Water Systems**

Source: EPA/Office of Drinking Water

Telephone: 202-564-3750

Public Water System data from the Federal Reporting Data System. A PWS is any water system which provides water to at least 25 people for at least 60 days annually. PWSs provide water from wells, rivers and other sources.

# PHYSICAL SETTING SOURCE RECORDS SEARCHED

## **PWS ENF:** Public Water Systems Violation and Enforcement Data

Source: EPA/Office of Drinking Water

Telephone: 202-564-3750

Violation and Enforcement data for Public Water Systems from the Safe Drinking Water Information System (SDWIS) after August 1995. Prior to August 1995, the data came from the Federal Reporting Data System (FRDS).

## **USGS Water Wells:** USGS National Water Inventory System (NWIS)

This database contains descriptive information on sites where the USGS collects or has collected data on surface water and/or groundwater. The groundwater data includes information on wells, springs, and other sources of groundwater.

## **STATE RECORDS**

### **Water Well Database**

Source: Department of Water Resources

Telephone: 916-651-9648

### **California Drinking Water Quality Database**

Source: Department of Health Services

Telephone: 916-324-2319

The database includes all drinking water compliance and special studies monitoring for the state of California since 1984. It consists of over 3,200,000 individual analyses along with well and water system information.

## **OTHER STATE DATABASE INFORMATION**

### **California Oil and Gas Well Locations**

Source: Department of Conservation

Telephone: 916-323-1779

## **RADON**

### **State Database: CA Radon**

Source: Department of Health Services

Telephone: 916-324-2208

Radon Database for California

### **Area Radon Information**

Source: USGS

Telephone: 703-356-4020

The National Radon Database has been developed by the U.S. Environmental Protection Agency (USEPA) and is a compilation of the EPA/State Residential Radon Survey and the National Residential Radon Survey. The study covers the years 1986 - 1992. Where necessary data has been supplemented by information collected at private sources such as universities and research institutions.

### **EPA Radon Zones**

Source: EPA

Telephone: 703-356-4020

Sections 307 & 309 of IRAA directed EPA to list and identify areas of U.S. with the potential for elevated indoor radon levels.

## **OTHER**

### **Airport Landing Facilities:** Private and public use landing facilities

Source: Federal Aviation Administration, 800-457-6656

### **Epicenters:** World earthquake epicenters, Richter 5 or greater

Source: Department of Commerce, National Oceanic and Atmospheric Administration

**California Earthquake Fault Lines:** The fault lines displayed on EDR's Topographic map are digitized quaternary fault lines, prepared in 1975 by the United State Geological Survey. Additional information (also from 1975) regarding activity at specific fault lines comes from California's Preliminary Fault Activity Map prepared by the California Division of Mines and Geology.

# PHYSICAL SETTING SOURCE RECORDS SEARCHED

## STREET AND ADDRESS INFORMATION

© 2007 Tele Atlas North America, Inc. All rights reserved. This material is proprietary and the subject of copyright protection and other intellectual property rights owned by or licensed to Tele Atlas North America, Inc. The use of this material is subject to the terms of a license agreement. You will be held liable for any unauthorized copying or disclosure of this material.



## ORPHAN SUMMARY

City	EDR ID	Site Name	Site Address	Zip	Database(s)
SAN DIEGO	S105155660	MISSION VALLEY DISPOSAL AREA	TEXAS ST/HWY 8		SWF/LF
SAN DIEGO CA	S103443328	GRIT HILL DISPOSAL	MAST BLVD / HWY 52	92145	WMUDS/SWAT
MCAS SAN DIEGO	S105024906	MCAS MIRAMAR TANK #214-6	BLDG 2146 MCAS MIRAMAR	92145	Cortese
MIRAMAR	93346237	NAS MIRAMAR BLDG 305	NAS MIRAMAR BLDG 305	92145	ERNS
MIRAMAR NAS	S105024992	NAS MIRAMAR M273, D125-3	BLDG M273 NAVAL AIR STA	92145	Cortese
NAS MIRAMAR	S105025169	NAS MIRAMAR S-16-2 RUNWAY	S16L NAVAL AIR STATION	92145	Cortese
NAS MIRAMAR	S105025166	MIRAMAR D33-1	D331 NAVAL AIR STATION	92145	Cortese
NAS MIRAMAR	S101302160	NAS MIRAMAR	TANK 936 NAVAL AIR STATION	92145	Cortese, LUST
SAN DIEGO	1005440860	38TH AND QUINCE STREET	38TH AND QUINCE STREET		CERCLIS, FINDS
SAN DIEGO	S105155665	MURPHY-SHEPARD CANYON LANDFILL	TB 46-A6		SWF/LF
SAN DIEGO	1006829675	MURPHY / SHEPARD CANYON LANDFILL	TB 46-A6		FINDS
SAN DIEGO	S105155664	MURRAY RIDGE BURNSITE	TB 53-D4 ADJ MURRAY RIDGE PK		SWF/LF
SAN DIEGO	S105155656	FAIRMOUNT BURNSITE	TB 60-C6 FAIRMONT/FEDERAL		SWF/LF
SAN DIEGO	S105155672	SAN YSIDRO BURNSITE	TB 72-B6 OTAY MESA RD		SWF/LF
SAN DIEGO	S105155662	MTS-PORT DISTRICT SITE	8TH-12TH ALONG HARBOR DR		SWF/LF
SAN DIEGO	97412617	AIR STA MIRAMAR	AIR STA MIRAMAR		ERNS
SAN DIEGO	S105155682	MOTHER-A-LAND (SAN DIEGO SITE)	405 ALTA		SWF/LF
SAN DIEGO	S104234759	MCAS MIRAMAR MALS-11 AVIONICS	AREA 7W	92145	San Diego Co. HMMD
SAN DIEGO	S108407122	MCAS MIRAMAR UST BASE PERMIT	BLDG M-2	92145	SAN DIEGO CO. SAM
SAN DIEGO	S108407121	MCAS MIRAMAR UST BASE PERMIT	BLDG K-276	92145	SAN DIEGO CO. SAM

DETAILED ORPHAN LISTING

Site	Database(s)	EDR ID Number	EPA ID Number
------	-------------	---------------	---------------

**MISSION VALLEY DISPOSAL AREA  
TEXAS ST/HWY 8  
SAN DIEGO, CA**

**SWF/LF S105155660  
N/A**

LF:

Region: SAN DIEGO  
 Facility ID: Not reported  
 Facility Telephone: Not reported  
 Facility Telephone 2: Not reported  
 Lat/Long: Not reported  
 Land Owner: Not reported  
 Owner Name: Not reported  
 Owner Telephone: Not reported  
 Owner Address: Not reported  
 Owner Address2: Not reported  
 Owner City,St,Zip: Not reported  
 Operator: Not reported  
 Operator Phone: Not reported  
 Operator Address: Not reported  
 Operator Address2: Not reported  
 Operator City,St,Zip: Not reported  
 Operator's Status: Not reported  
 Permit Date: Not reported  
 Permit Status: Not reported  
 Permitted Acreage: Not reported  
 Activity: Not reported  
 Regulation Status: Not reported  
 Land Use: Not reported  
 Landuse Name: Not reported  
 GIS Source: Not reported  
 Category: Not reported  
 Unit Number: Not reported  
 Inspection Frequency: Not reported  
 Accepted Waste: Not reported  
 Year Opened: Not reported  
 Year Closed: Not reported  
 Closure Date: Not reported  
 Closure Type: Not reported  
 Closure Approve: Not reported  
 Disposal Acreage: Not reported  
 Status: Not reported  
 Swisnumber: 37-CR-0047  
 Aka: Not reported  
 Type Of Waste: Not reported  
 Disposal Area: Not reported  
 SWFP Date: Not reported  
 WDR Number: Not reported  
 Dates Operation: Not reported  
 Dt Of Field Units: Not reported  
 Surface Condition: Not reported  
 Landfill Gas: Not reported  
 Leachate: Not reported  
 Emrgncy Response: Not reported  
 Lea Date: Not reported  
 Restrictions: Not reported  
 Fill Area: Not reported  
 Type Of Refuse: Not reported  
 Avg Depth Of Fill: Not reported  
 Addtl Expansion Area: Not reported

DETAILED ORPHAN LISTING

Site	Database(s)	EDR ID Number EPA ID Number
MISSION VALLEY DISPOSAL AREA (Continued)		S105155660
Site Size:	Not reported	
Site Type:	UNVERIFIED	
Site Description:	Not reported	
Reassess Site:	Not reported	
Location:	Not reported	
Parcel Num:	Not reported	
Issue & Observations:	Not reported	
Other Observations:	Not reported	
Date:	Not reported	
Address:	Not reported	
Prep By:	Not reported	
DOHS Number:	Not reported	
CUP Number:	Not reported	
CIWMB:	Not reported	
Program Type:	Not reported	
Public Notice:	Not reported	
PERMTIER:	Not reported	
Recommendations:	Not reported	
Othr Recommendation:	Not reported	
Sig. Change Since Last Visit:	Not reported	
Priority For Site Assessment:	Not reported	
Permitted Throughput with Units:	Not reported	
Actual Throughput with Units:	Not reported	
Permitted Capacity with Units:	Not reported	
Remaining Capacity:	Not reported	
Remaining Capacity with Units:	Not reported	
Last Waste Tire Inspection Count:	Not reported	
Last Waste Tire Inspection Date:	Not reported	
Original Waste Tire Count:	Not reported	
Original Waste Tire Count Date:	Not reported	
Explanation:	Not reported	
No Further Action:	Not reported	
Issues & Observations:	Not reported	

---

<b>GRIT HILL DISPOSAL</b>	<b>WMUDS/SWAT</b>	<b>S103443328</b>
<b>MAST BLVD / HWY 52</b>		<b>N/A</b>
<b>SAN DIEGO CA, CA 92145</b>		

WMUDS/SWAT:

Edit Date:	Not reported
Complexity:	Not reported
Primary Waste:	Not reported
Primary Waste Type:	Not reported
Secondary Waste:	Not reported
Secondary Waste Type:	Not reported
Base Meridian:	Not reported
NPID:	Not reported
Tonnage:	0
Regional Board ID:	Not reported
Municipal Solid Waste:	False
Superorder:	False
Open To Public:	False
Waste List:	False
Agency Type:	City
Agency Name:	SAN DIEGO, CITY OF, MWWD
Agency Department:	Not reported
Agency Address:	600 B ST, STE 500

DETAILED ORPHAN LISTING

Site	Database(s)	EDR ID Number EPA ID Number
------	-------------	--------------------------------

GRIT HILL DISPOSAL (Continued)		S103443328
--------------------------------	--	------------

Agency City,St,Zip: SAN DIEGO CA 921014587  
 Agency Contact: DAVID SCHLESSINGER  
 Agency Telephone: 6195337200  
 Land Owner Name: Not reported  
 Land Owner Address: Not reported  
 Land Owner City,St,Zip: Not reported  
 Land Owner Contact: Not reported  
 Land Owner Phone: Not reported  
 Region: 9  
 Facility Type: Other - Does not fall into the category of Municipal/Domestic, Industrial, Agricultural or Solid Waste (Class I, II or III)  
 Facility Description: Not reported  
 Facility Telephone: Not reported  
 SWAT Facility Name: Not reported  
 Primary SIC: 4953  
 Secondary SIC: Not reported  
 Comments: Not reported  
 Last Facility Editors: Not reported  
 Waste Discharge System: True  
 Solid Waste Assessment Test Program: False  
 Toxic Pits Cleanup Act Program: False  
 Resource Conservation Recovery Act: False  
 Department of Defence: False  
 Solid Waste Assessment Test Program: Not reported  
 Threat to Water Quality: Not reported  
 Sub Chapter 15: True  
 Regional Board Project Officer: DFH  
 Number of WMUDS at Facility: 1  
 Section Range: Not reported  
 RCRA Facility: No  
 Waste Discharge Requirements: Active - Any facility with a continuous or seasonal discharge that is under Waste Discharge Requirements.  
 Self-Monitoring Rept. Frequency: Not reported  
 Waste Discharge System ID: 9 000244N96  
 Solid Waste Information ID: Not reported

<b>MCAS MIRAMAR TANK #214-6 BLDG 2146 MCAS MIRAMAR MCAS SAN DIEGO, CA 92145</b>	<b>Cortese</b>	<b>S105024906 N/A</b>
---	----------------	---------------------------

Cortese:  
 Region: CORTESE  
 Facility Addr2: Not reported

<b>NAS MIRAMAR BLDG 305 NAS MIRAMAR BLDG 305 MIRAMAR, CA 92145</b>	<b>ERNS</b>	<b>93346237 N/A</b>
--	-------------	-------------------------

ERNS:  
 Site ID: 93346237  
 Site location: NAS MIRAMAR BLDG 305  
 MIRAMAR, CA 92145-  
 County: SAN DIEGO  
 Report number: Not reported  
 EPA region: 09  
 Spill date: 10/10/1993

DETAILED ORPHAN LISTING

Site	Database(s)	EDR ID Number EPA ID Number
NAS MIRAMAR BLDG 305 (Continued)		93346237
Spill time: 09:00 Medium affected: Air Damage: False Damage \$ amount: 0.00 Number of injured: 0 Number of fatalities: 0 Notes: Not reported Discharger: NAVY PUBLIC WORKS Discharger address: NAS MIRAMAR BLDG 305 MIRAMAR, CA 92145- Discharger county: SAN DIEGO C.G. Unit: Not reported EPA notified: True Initial report: True Updated report: True Spill cause: Not reported Spilled material: FREON R502 Spill total qty: 150.00 LBS In water: 0.00 UNK DOT #: Not reported CAS: Not reported Quantity (lbs): 150.00 Description: BROKEN VALVE Action: NONE Comments: Not reported		

---

<b>NAS MIRAMAR M273, D125-3 BLDG M273 NAVAL AIR STA MIRAMAR NAS, CA 92145</b>	<b>Cortese</b>	<b>S105024992 N/A</b>
---	----------------	---------------------------

Cortese:  
 Region: CORTESE  
 Facility Addr2: Not reported

---

<b>NAS MIRAMAR S-16-2 RUNWAY S16L NAVAL AIR STATION NAS MIRAMAR, CA 92145</b>	<b>Cortese</b>	<b>S105025169 N/A</b>
---	----------------	---------------------------

Cortese:  
 Region: CORTESE  
 Facility Addr2: Not reported

---

<b>MIRAMAR D33-1 D331 NAVAL AIR STATION NAS MIRAMAR, CA 92145</b>	<b>Cortese</b>	<b>S105025166 N/A</b>
---	----------------	---------------------------

Cortese:  
 Region: CORTESE  
 Facility Addr2: Not reported

DETAILED ORPHAN LISTING

Site	Database(s)	EDR ID Number EPA ID Number
------	-------------	--------------------------------

**NAS MIRAMAR  
TANK 936 NAVAL AIR STATION  
NAS MIRAMAR, CA 92145**

**Cortese S101302160  
LUST N/A**

Cortese:  
Region: CORTESE  
Facility Addr2: TANK 936 NAVAL AIR STATION

LUST:  
Region: 9  
Case Number: 9UT2264  
Local Agency: San Diego  
Substance: Jet Fuel  
Qty Leaked: 0  
Date Found: 06/11/1992  
How Found: Subsurface Monitoring  
Date Stopped: 06/11/1992  
How Stopped: Other Means  
Source: Unknown  
Cause: Unknown  
Lead Agency: Local Agency  
Case Type: Other ground water affected  
Status: Preliminary site assessment underway  
Abate Method: Not reported  
Confirm Date: 06/11/1992  
Submit Workplan: Not reported  
Prelim Assess: 06/11/1992  
Desc Pollution: Not reported  
Remed Plan: / /  
Remed Action: Not reported  
Began Monitor: Not reported  
Enforce Type: Not reported  
Enforce Date: Not reported  
Closed Date: Not reported  
Pilot Program: LOP  
Local Case: H80004-033  
Basin Number: 906.40  
Gwater Depth: Not reported  
Beneficial Use: Beneficial groundwater use other than Municipal use  
NPDES Number: Not reported  
priority: 1  
File Disp: Not reported  
Release Date: 06/11/1992  
Interim Remedial Actions: No  
Cleanup and Abatement order Number: Not reported  
Waste Discharge Requirement Number: Not reported

**38TH AND QUINCE STREET  
38TH AND QUINCE STREET  
SAN DIEGO, CA**

**CERCLIS 1005440860  
FINDS CAN000905908**

FINDS:  
Other Pertinent Environmental Activity Identified at Site

CERCLIS (Comprehensive Environmental Response, Compensation, and Liability Information System) is the Superfund database that is used to support management in all phases of the Superfund program. The system contains information on all aspects of hazardous waste sites, including an inventory of sites, planned and actual site activities,

DETAILED ORPHAN LISTING

Site	Database(s)	EDR ID Number EPA ID Number
------	-------------	--------------------------------

38TH AND QUINCE STREET (Continued)		1005440860
------------------------------------	--	------------

and financial information.

ICIS (Integrated Compliance Information System) is the Integrated Compliance Information System and provides a database that, when complete, will contain integrated Enforcement and Compliance information across most of EPA's programs. The vision for ICIS is to replace EPA's independent databases that contain Enforcement data with a single repository for that information. Currently, ICIS contains all Federal Administrative and Judicial enforcement actions. This information is maintained in ICIS by EPA in the Regional offices and its Headquarters. A future release of ICIS will replace the Permit Compliance System (PCS) which supports the NPDES and will integrate that information with Federal actions already in the system. ICIS also has the capability to track other activities occurring in the Region that support Compliance and Enforcement programs. These include; Incident Tracking, Compliance Assistance, and Compliance Monitoring.

**MURPHY-SHEPARD CANYON LANDFILL**  
**TB 46-A6**  
**SAN DIEGO, CA**

**SWF/LF S105155665**  
**N/A**

LF:

Region: SAN DIEGO  
 Facility ID: Not reported  
 Facility Telephone: Not reported  
 Facility Telephone 2: Not reported  
 Lat/Long: Not reported  
 Land Owner: Not reported  
 Owner Name: Not reported  
 Owner Telephone: Not reported  
 Owner Address: Not reported  
 Owner Address2: Not reported  
 Owner City,St,Zip: Not reported  
 Operator: Not reported  
 Operator Phone: Not reported  
 Operator Address: Not reported  
 Operator Address2: Not reported  
 Operator City,St,Zip: Not reported  
 Operator's Status: Not reported  
 Permit Date: Not reported  
 Permit Status: Not reported  
 Permitted Acreage: Not reported  
 Activity: Not reported  
 Regulation Status: Not reported  
 Land Use: Not reported  
 Landuse Name: Not reported  
 GIS Source: Not reported  
 Category: Not reported  
 Unit Number: Not reported  
 Inspection Frequency: Not reported  
 Accepted Waste: Not reported  
 Year Opened: Not reported  
 Year Closed: Not reported  
 Closure Date: Not reported  
 Closure Type: Not reported  
 Closure Approve: Not reported

DETAILED ORPHAN LISTING

Site	Database(s)	EDR ID Number EPA ID Number
MURPHY-SHEPARD CANYON LANDFILL (Continued)		S105155665
Disposal Acreage: Not reported Status: Not reported Swisnumber: NONE Aka: Not reported Type Of Waste: Not reported Disposal Area: Not reported SWFP Date: Not reported WDR Number: Not reported Dates Operation: Not reported Dt Of Field Units: Not reported Surface Condition: Not reported Landfill Gas: Not reported Leachate: Not reported Emrgncy Response: Not reported Lea Date: Not reported Restrictions: Not reported Fill Area: Not reported Type Of Refuse: Not reported Avg Depth Of Fill: Not reported Addtl Expansion Area: Not reported Site Size: Not reported Site Type: LANDFILL Site Description: Not reported Reassess Site: Not reported Location: Not reported Parcel Num: Not reported Issue & Observations: Not reported Other Observations: Not reported Date: Not reported Address: Not reported Prep By: Not reported DOHS Number: Not reported CUP Number: Not reported CIWMB: Not reported Program Type: Not reported Public Notice: Not reported PERMTIER: Not reported Recommendations: Not reported Othr Recommendation: Not reported Sig. Change Since Last Visit: Not reported Priority For Site Assessment: Not reported Permitted Throughput with Units: Not reported Actual Throughput with Units: Not reported Permitted Capacity with Units: Not reported Remaining Capacity: Not reported Remaining Capacity with Units: Not reported Last Waste Tire Inspection Count: Not reported Last Waste Tire Inspection Date: Not reported Original Waste Tire Count: Not reported Original Waste Tire Count Date: Not reported Explanation: Not reported No Further Action: Not reported Issues & Observations: Not reported		



DETAILED ORPHAN LISTING

Site	Database(s)	EDR ID Number EPA ID Number
------	-------------	--------------------------------

**MURPHY / SHEPARD CANYON LANDFILL**  
**TB 46-A6**  
**SAN DIEGO, CA**

**FINDS** 1006829675  
 110013900680

FINDS:

Other Pertinent Environmental Activity Identified at Site

The NEI (National Emissions Inventory) database contains information on stationary and mobile sources that emit criteria air pollutants and their precursors, as well as hazardous air pollutants (HAPs).

**MURRAY RIDGE BURNSITE**  
**TB 53-D4 ADJ MURRAY RIDGE PK**  
**SAN DIEGO, CA**

**SWF/LF** S105155664  
 N/A

LF:

Region: SAN DIEGO  
 Facility ID: Not reported  
 Facility Telephone: Not reported  
 Facility Telephone 2: Not reported  
 Lat/Long: Not reported  
 Land Owner: Not reported  
 Owner Name: Not reported  
 Owner Telephone: Not reported  
 Owner Address: Not reported  
 Owner Address2: Not reported  
 Owner City,St,Zip: Not reported  
 Operator: Not reported  
 Operator Phone: Not reported  
 Operator Address: Not reported  
 Operator Address2: Not reported  
 Operator City,St,Zip: Not reported  
 Operator's Status: Not reported  
 Permit Date: Not reported  
 Permit Status: Not reported  
 Permitted Acreage: Not reported  
 Activity: Not reported  
 Regulation Status: Not reported  
 Land Use: Not reported  
 Landuse Name: Not reported  
 GIS Source: Not reported  
 Category: Not reported  
 Unit Number: Not reported  
 Inspection Frequency: Not reported  
 Accepted Waste: Not reported  
 Year Opened: Not reported  
 Year Closed: Not reported  
 Closure Date: Not reported  
 Closure Type: Not reported  
 Closure Approve: Not reported  
 Disposal Acreage: Not reported  
 Status: Not reported  
 Swisnumber: 37-CR-0051  
 Aka: Not reported  
 Type Of Waste: Not reported  
 Disposal Area: Not reported  
 SWFP Date: Not reported  
 WDR Number: Not reported

DETAILED ORPHAN LISTING

Site	Database(s)	EDR ID Number EPA ID Number
MURRAY RIDGE BURNSITE (Continued)		S105155664
Dates Operation:	Not reported	
Dt Of Field Units:	Not reported	
Surface Condition:	Not reported	
Landfill Gas:	Not reported	
Leachate:	Not reported	
Emrgncy Response:	Not reported	
Lea Date:	Not reported	
Restrictions:	Not reported	
Fill Area:	Not reported	
Type Of Refuse:	Not reported	
Avg Depth Of Fill:	Not reported	
Addtl Expansion Area:	Not reported	
Site Size:	Not reported	
Site Type:	BURNSITE	
Site Description:	Not reported	
Reassess Site:	Not reported	
Location:	Not reported	
Parcel Num:	Not reported	
Issue & Observations:	Not reported	
Other Observations:	Not reported	
Date:	Not reported	
Address:	Not reported	
Prep By:	Not reported	
DOHS Number:	Not reported	
CUP Number:	Not reported	
CIWMB:	Not reported	
Program Type:	Not reported	
Public Notice:	Not reported	
PERMTIER:	Not reported	
Recommendations:	Not reported	
Othr Recommendation:	Not reported	
Sig. Change Since Last Visit:	Not reported	
Priority For Site Assessment:	Not reported	
Permitted Throughput with Units:	Not reported	
Actual Throughput with Units:	Not reported	
Permitted Capacity with Units:	Not reported	
Remaining Capacity:	Not reported	
Remaining Capacity with Units:	Not reported	
Last Waste Tire Inspection Count:	Not reported	
Last Waste Tire Inspection Date:	Not reported	
Original Waste Tire Count:	Not reported	
Original Waste Tire Count Date:	Not reported	
Explanation:	Not reported	
No Further Action:	Not reported	
Issues & Observations:	Not reported	

**FAIRMOUNT BURNSITE**  
**TB 60-C6 FAIRMONT/FEDERAL**  
**SAN DIEGO, CA**

**SWF/LF S105155656**  
**N/A**

LF:

Region: SAN DIEGO  
 Facility ID: Not reported  
 Facility Telephone: Not reported  
 Facility Telephone 2: Not reported  
 Lat/Long: Not reported  
 Land Owner: Not reported

DETAILED ORPHAN LISTING

Site	Database(s)	EDR ID Number EPA ID Number
FAIRMOUNT BURNSITE (Continued)		S105155656
Owner Name:	Not reported	
Owner Telephone:	Not reported	
Owner Address:	Not reported	
Owner Address2:	Not reported	
Owner City,St,Zip:	Not reported	
Operator:	Not reported	
Operator Phone:	Not reported	
Operator Address:	Not reported	
Operator Address2:	Not reported	
Operator City,St,Zip:	Not reported	
Operator's Status:	Not reported	
Permit Date:	Not reported	
Permit Status:	Not reported	
Permitted Acreage:	Not reported	
Activity:	Not reported	
Regulation Status:	Not reported	
Land Use:	Not reported	
Landuse Name:	Not reported	
GIS Source:	Not reported	
Category:	Not reported	
Unit Number:	Not reported	
Inspection Frequency:	Not reported	
Accepted Waste:	Not reported	
Year Opened:	Not reported	
Year Closed:	Not reported	
Closure Date:	Not reported	
Closure Type:	Not reported	
Closure Approve:	Not reported	
Disposal Acreage:	Not reported	
Status:	Not reported	
Swisnumber:	37-CR-0022	
Aka:	Not reported	
Type Of Waste:	Not reported	
Disposal Area:	Not reported	
SWFP Date:	Not reported	
WDR Number:	Not reported	
Dates Operation:	Not reported	
Dt Of Field Units:	Not reported	
Surface Condition:	Not reported	
Landfill Gas:	Not reported	
Leachate:	Not reported	
Emrgncy Response:	Not reported	
Lea Date:	Not reported	
Restrictions:	Not reported	
Fill Area:	Not reported	
Type Of Refuse:	Not reported	
Avg Depth Of Fill:	Not reported	
Addtl Expansion Area:	Not reported	
Site Size:	Not reported	
Site Type:	UNVERIFIED	
Site Description:	Not reported	
Reassess Site:	Not reported	
Location:	Not reported	
Parcel Num:	Not reported	
Issue & Observations:	Not reported	
Other Observations:	Not reported	
Date:	Not reported	

DETAILED ORPHAN LISTING

Site	Database(s)	EDR ID Number EPA ID Number
FAIRMOUNT BURNSITE (Continued)		S105155656
Address:	Not reported	
Prep By:	Not reported	
DOHS Number:	Not reported	
CUP Number:	Not reported	
CIWMB:	Not reported	
Program Type:	Not reported	
Public Notice:	Not reported	
PERMTIER:	Not reported	
Recommendations:	Not reported	
Othr Recommendation:	Not reported	
Sig. Change Since Last Visit:	Not reported	
Priority For Site Assessment:	Not reported	
Permitted Throughput with Units:	Not reported	
Actual Throughput with Units:	Not reported	
Permitted Capacity with Units:	Not reported	
Remaining Capacity:	Not reported	
Remaining Capacity with Units:	Not reported	
Last Waste Tire Inspection Count:	Not reported	
Last Waste Tire Inspection Date:	Not reported	
Original Waste Tire Count:	Not reported	
Original Waste Tire Count Date:	Not reported	
Explanation:	Not reported	
No Further Action:	Not reported	
Issues & Observations:	Not reported	

**SAN YSIDRO BURNSITE  
TB 72-B6 OTAY MESA RD  
SAN DIEGO, CA**

**SWF/LF S105155672  
N/A**

LF:

Region: SAN DIEGO

Facility ID: Not reported

Facility Telephone: Not reported

Facility Telephone 2: Not reported

Lat/Long: Not reported

Land Owner: Not reported

Owner Name: Not reported

Owner Telephone: Not reported

Owner Address: Not reported

Owner Address2: Not reported

Owner City,St,Zip: Not reported

Operator: Not reported

Operator Phone: Not reported

Operator Address: Not reported

Operator Address2: Not reported

Operator City,St,Zip: Not reported

Operator's Status: Not reported

Permit Date: Not reported

Permit Status: Not reported

Permitted Acreage: Not reported

Activity: Not reported

Regulation Status: Not reported

Land Use: Not reported

Landuse Name: Not reported

GIS Source: Not reported

Category: Not reported

Unit Number: Not reported

DETAILED ORPHAN LISTING

Site	Database(s)	EDR ID Number EPA ID Number
SAN YSIDRO BURNSITE (Continued)		S105155672
Inspection Frequency:	Not reported	
Accepted Waste:	Not reported	
Year Opened:	Not reported	
Year Closed:	Not reported	
Closure Date:	Not reported	
Closure Type:	Not reported	
Closure Approve:	Not reported	
Disposal Acreage:	Not reported	
Status:	Not reported	
Swisnumber:	37-CR-0071	
Aka:	Not reported	
Type Of Waste:	Not reported	
Disposal Area:	Not reported	
SWFP Date:	Not reported	
WDR Number:	Not reported	
Dates Operation:	Not reported	
Dt Of Field Units:	Not reported	
Surface Condition:	Not reported	
Landfill Gas:	Not reported	
Leachate:	Not reported	
Emrgncy Response:	Not reported	
Lea Date:	Not reported	
Restrictions:	Not reported	
Fill Area:	Not reported	
Type Of Refuse:	Not reported	
Avg Depth Of Fill:	Not reported	
Addtl Expansion Area:	Not reported	
Site Size:	Not reported	
Site Type:	BURNSITE	
Site Description:	Not reported	
Reassess Site:	Not reported	
Location:	Not reported	
Parcel Num:	Not reported	
Issue & Observations:	Not reported	
Other Observations:	Not reported	
Date:	Not reported	
Address:	Not reported	
Prep By:	Not reported	
DOHS Number:	Not reported	
CUP Number:	Not reported	
CIWMB:	Not reported	
Program Type:	Not reported	
Public Notice:	Not reported	
PERMTIER:	Not reported	
Recommendations:	Not reported	
Othr Recommendation:	Not reported	
Sig. Change Since Last Visit:	Not reported	
Priority For Site Assessment:	Not reported	
Permitted Throughput with Units:	Not reported	
Actual Throughput with Units:	Not reported	
Permitted Capacity with Units:	Not reported	
Remaining Capacity:	Not reported	
Remaining Capacity with Units:	Not reported	
Last Waste Tire Inspection Count:	Not reported	
Last Waste Tire Inspection Date:	Not reported	
Original Waste Tire Count:	Not reported	
Original Waste Tire Count Date:	Not reported	

DETAILED ORPHAN LISTING

Site	Database(s)	EDR ID Number EPA ID Number
SAN YSIDRO BURNSITE (Continued)		S105155672
Explanation:	Not reported	
No Further Action:	Not reported	
Issues & Observations:	Not reported	

---

<b>MTS-PORT DISTRICT SITE 8TH-12TH ALONG HARBOR DR SAN DIEGO, CA</b>	<b>SWF/LF</b>	<b>S105155662 N/A</b>
--	---------------	---------------------------

LF:

Region:	SAN DIEGO
Facility ID:	Not reported
Facility Telephone:	Not reported
Facility Telephone 2:	Not reported
Lat/Long:	Not reported
Land Owner:	Not reported
Owner Name:	Not reported
Owner Telephone:	Not reported
Owner Address:	Not reported
Owner Address2:	Not reported
Owner City,St,Zip:	Not reported
Operator:	Not reported
Operator Phone:	Not reported
Operator Address:	Not reported
Operator Address2:	Not reported
Operator City,St,Zip:	Not reported
Operator's Status:	Not reported
Permit Date:	Not reported
Permit Status:	Not reported
Permitted Acreage:	Not reported
Activity:	Not reported
Regulation Status:	Not reported
Land Use:	Not reported
Landuse Name:	Not reported
GIS Source:	Not reported
Category:	Not reported
Unit Number:	Not reported
Inspection Frequency:	Not reported
Accepted Waste:	Not reported
Year Opened:	Not reported
Year Closed:	Not reported
Closure Date:	Not reported
Closure Type:	Not reported
Closure Approve:	Not reported
Disposal Acreage:	Not reported
Status:	Not reported
Swisnumber:	37-AA-0430
Aka:	Not reported
Type Of Waste:	Not reported
Disposal Area:	Not reported
SWFP Date:	Not reported
WDR Number:	Not reported
Dates Operation:	Not reported
Dt Of Field Units:	Not reported
Surface Condition:	Not reported
Landfill Gas:	Not reported
Leachate:	Not reported
Emrgncy Response:	Not reported

DETAILED ORPHAN LISTING

Site	Database(s)	EDR ID Number EPA ID Number
MTS-PORT DISTRICT SITE (Continued)		S105155662
Lea Date:	Not reported	
Restrictions:	Not reported	
Fill Area:	Not reported	
Type Of Refuse:	Not reported	
Avg Depth Of Fill:	Not reported	
Addtl Expansion Area:	Not reported	
Site Size:	Not reported	
Site Type:	BURNSITE	
Site Description:	Not reported	
Reassess Site:	Not reported	
Location:	Not reported	
Parcel Num:	Not reported	
Issue & Observations:	Not reported	
Other Observations:	Not reported	
Date:	Not reported	
Address:	Not reported	
Prep By:	Not reported	
DOHS Number:	Not reported	
CUP Number:	Not reported	
CIWMB:	Not reported	
Program Type:	Not reported	
Public Notice:	Not reported	
PERMTIER:	Not reported	
Recommendations:	Not reported	
Othr Recommendation:	Not reported	
Sig. Change Since Last Visit:	Not reported	
Priority For Site Assessment:	Not reported	
Permitted Throughput with Units:	Not reported	
Actual Throughput with Units:	Not reported	
Permitted Capacity with Units:	Not reported	
Remaining Capacity:	Not reported	
Remaining Capacity with Units:	Not reported	
Last Waste Tire Inspection Count:	Not reported	
Last Waste Tire Inspection Date:	Not reported	
Original Waste Tire Count:	Not reported	
Original Waste Tire Count Date:	Not reported	
Explanation:	Not reported	
No Further Action:	Not reported	
Issues & Observations:	Not reported	

**AIR STA MIRAMAR  
AIR STA MIRAMAR  
SAN DIEGO, CA**

**ERNS 97412617  
N/A**

ERNS:

Site ID: 97412617  
 Source: Not reported  
 Site location: AIR STA MIRAMAR  
 SAN DIEGO, CA  
 County: SAN DIEGO  
 Report number: 412617  
 Report date: 11/20/1997  
 Report time: 17:02  
 Spill date: 11/20/1997  
 Spill time: 11:00  
 Spiller: True  
 Confidential: False

DETAILED ORPHAN LISTING

Site	Database(s)	EDR ID Number EPA ID Number
------	-------------	--------------------------------

AIR STA MIRAMAR (Continued)

97412617

Medium affected: Land  
 Dist. from city: Not reported  
 Heading: Not reported  
 Field ID: Not reported  
 Block ID: Not reported  
 Vehicle ID: Not reported  
 Mile post: Not reported  
 Transport mode: HIGHWAY  
 Damage: False  
 Damage \$ amount: 0.  
 Evacuation: False  
 Number of injured: Not reported  
 Number of fatalities: Not reported  
 Notes: SOIL  
 Agency notified: Not reported  
 Notified by caller: NONE  
 Other agency: Not reported  
 EPA time: 17:07  
 Other time: :  
 C.G. unit: Not reported  
 C.G. time: :  
 Duty officer: ANR  
 Jurisdiction: Not reported  
 Reportable: Not reported  
 Cause: Not reported  
 Tank capacity: Not reported  
 Facility capacity: Not reported  
 Cont rel. type: Not reported  
 Comments: RELEASE WAS SECURED / A HAZMAT TEAM IS EN ROUTE TO MITIGATE  
 Comments: TACTICAL VEHICLE / WHILE SALVAGING VEHICLE A TORCH (CUTTING TORCH)  
 Comments: IGNIGHTED A FUEL LINE....SOME FIRE FIGHTING FOAM WAS USED AND RELEASED  
 Comments: AIR STA MIRAMAR  
 Comments: WILL NOTIFY:OES  
  
 Discharger: MARIN CORP STA MIRAMAR  
 Discharger address: AIR STA MIRAMAR  
 SAN DIEGO, CA  
 Discharger phone: 619-537-1139  
 Discharger type: FG  
  
 Spilled material: AFFF (FIRE FIGHTING FOAM)  
 Spill total qty: 00000030.00 GAL  
 In water: 0000000.00 NON  
 DOT #: Not reported  
 CAS: Not reported  
 Quantity (lbs): 0000000000.00

**MOTHER-A-LAND (SAN DIEGO SITE)**  
**405 ALTA**  
**SAN DIEGO, CA**

**SWF/LF S105155682**  
**N/A**

LF:  
 Region: SAN DIEGO  
 Facility ID: Not reported  
 Facility Telephone: Not reported  
 Facility Telephone 2: Not reported  
 Lat/Long: Not reported



DETAILED ORPHAN LISTING

Site	Database(s)	EDR ID Number EPA ID Number
MOTHER-A-LAND (SAN DIEGO SITE) (Continued)		S105155682
Land Owner: Not reported Owner Name: Not reported Owner Telephone: Not reported Owner Address: Not reported Owner Address2: Not reported Owner City,St,Zip: Not reported Operator: Not reported Operator Phone: Not reported Operator Address: Not reported Operator Address2: Not reported Operator City,St,Zip: Not reported Operator's Status: Not reported Permit Date: Not reported Permit Status: Not reported Permitted Acreage: Not reported Activity: Not reported Regulation Status: Not reported Land Use: Not reported Landuse Name: Not reported GIS Source: Not reported Category: Not reported Unit Number: Not reported Inspection Frequency: Not reported Accepted Waste: Not reported Year Opened: Not reported Year Closed: Not reported Closure Date: Not reported Closure Type: Not reported Closure Approve: Not reported Disposal Acreage: Not reported Status: Not reported Swisnumber: NONE Aka: Not reported Type Of Waste: Not reported Disposal Area: Not reported SWFP Date: Not reported WDR Number: Not reported Dates Operation: Not reported Dt Of Field Units: Not reported Surface Condition: Not reported Landfill Gas: Not reported Leachate: Not reported Emrgncy Response: Not reported Lea Date: Not reported Restrictions: Not reported Fill Area: Not reported Type Of Refuse: Not reported Avg Depth Of Fill: Not reported Addtl Expansion Area: Not reported Site Size: Not reported Site Type: COMPOSTING Site Description: Not reported Reassess Site: Not reported Location: Not reported Parcel Num: Not reported Issue & Observations: Not reported Other Observations: Not reported		

DETAILED ORPHAN LISTING

Site	Database(s)	EDR ID Number EPA ID Number
MOTHER-A-LAND (SAN DIEGO SITE) (Continued)		S105155682
Date:	Not reported	
Address:	Not reported	
Prep By:	Not reported	
DOHS Number:	Not reported	
CUP Number:	Not reported	
CIWMB:	Not reported	
Program Type:	Not reported	
Public Notice:	Not reported	
PERMTIER:	Not reported	
Recommendations:	Not reported	
Othr Recommendation:	Not reported	
Sig. Change Since Last Visit:	Not reported	
Priority For Site Assessment:	Not reported	
Permitted Throughput with Units:	Not reported	
Actual Throughput with Units:	Not reported	
Permitted Capacity with Units:	Not reported	
Remaining Capacity:	Not reported	
Remaining Capacity with Units:	Not reported	
Last Waste Tire Inspection Count:	Not reported	
Last Waste Tire Inspection Date:	Not reported	
Original Waste Tire Count:	Not reported	
Original Waste Tire Count Date:	Not reported	
Explanation:	Not reported	
No Further Action:	Not reported	
Issues & Observations:	Not reported	

**MCAS MIRAMAR MALS-11 AVIONICS  
AREA 7W  
SAN DIEGO, CA 92145**

**San Diego Co. HMMD S104234759  
N/A**

San Diego Co. HMMD:	
Facility ID:	181059
Inactive Indicator:	Active
Business Code:	6HK57
SIC:	Not reported
Permit Expiration:	Not reported
Owner:	Not reported
2nd Name:	ATTN: AC/S ENVIRN MGMT
Mailing Address:	P.O. BOX 452000
Mailing City,St,Zip:	SAN DIEGO, CA 92145
Map Code/Business Plan on File:	Not reported
Corporate Code:	Not reported
Fire Dept District:	Federal
Census Tract Number:	Not reported
EPA ID:	CA9170002474
Gas Station:	Not reported
Inspection Date:	05/25/04
Reinspection Date:	Not reported
Inspector Name:	LWIRSCHE
Violation Notice Issued:	Not reported
Facility Contact:	KEVIN MC GUINNESS
Delinquent Flag:	Not Delinquent
Last Update:	05/10/05
Last Delinquent Letter:	Not reported
Delinquent Comment:	Not reported
Last Letter Type:	Not reported
Property Owner:	Not reported

DETAILED ORPHAN LISTING

Site	Database(s)	EDR ID Number EPA ID Number
------	-------------	--------------------------------

MCAS MIRAMAR MALS-11 AVIONICS (Continued)

S104234759

Property Address: Not reported  
 Property City,St,Zip: Not reported  
 Tank Owner: Not reported  
 Tank Address: Not reported  
 Tank City,St,Zip: Not reported  
 Business Plan Acceptance Date: Not reported  
 Reinspection Date Y2K Compatible: 11/25/05  
 Facility Phone: 858-577-1087

HMMD DISCLOSURE INVENTORY:

Item Number: Not reported  
 Chemical Name: Not reported  
 Case Number: Not reported  
 Quantity Stored At One Time: Not reported  
 Quantity Stored at One Time: Not reported  
 Annual Quantity String: Not reported  
 Annual Quantity String: Not reported  
 Measurement Units: Not reported  
 Carcinogen: No  
 1st Hazard Category: Not reported  
 2nd Hazard Category: Not reported

HMMD UNDERGROUND TANKS:

Tank Number: Not reported  
 Tank ID Number: Not reported  
 Waste or Product: Not reported  
 Tank Contents: Not reported

HMMD VIOLATIONS:

Inspection Date: 10/21/02  
 Waste Code: Not reported  
 Type of Violation: 6HV0209  
 Occurrences: Not reported  
 Item Number: 3704  
 Violation Desc: WASTE ONSITE >90/180/270 DAYS

HMMD WASTE STREAMS:

Inspection Date: 05/25/04  
 Waste Item #: 181  
 Waste Code: 181  
 Waste Name: INORGANIC SOLID WAST  
 Qnty at Inspection: 403  
 Quantity String: 403  
 Annual Qty: 700  
 Annual Qty String: 700  
 Measurement Unit: LBS  
 Treatment Method: 014 TRANSFER STATION  
 Storage Method: CAN  
 Haz Waste Hauler: 0832 U.S. NAVY PUBLIC WOR  
 Waste Desc: SPECIALTY BATTERIES, UNIV  
 Carcinogen: No

Inspection Date: 05/25/04  
 Waste Item #: 221  
 Waste Code: 221  
 Waste Name: WASTE OIL & MIXED OI

DETAILED ORPHAN LISTING

Site	Database(s)	EDR ID Number EPA ID Number
MCAS MIRAMAR MAL-11 AVIONICS (Continued)		S104234759
Qnty at Inspection: 55 Quantity String: 55 Annual Qty: 110 Annual Qty String: 110 Measurement Unit: GAL Treatment Method: 001 RECYCLE Storage Method: METAL DRUM Haz Waste Hauler: 0832 U.S. NAVY PUBLIC WOR Waste Desc: GENERATOR MAINTENCE Carcinogen: No		
Inspection Date: 05/25/04 Waste Item #: 281 Waste Code: 281 Waste Name: ADHESIVES Qnty at Inspection: 3 Quantity String: 3 Annual Qty: 40 Annual Qty String: 40 Measurement Unit: LBS Treatment Method: 014 TRANSFER STATION Storage Method: CARBOY Haz Waste Hauler: 0832 U.S. NAVY PUBLIC WOR Waste Desc: ADHESIVE DEBRIS Carcinogen: No		
Inspection Date: 05/25/04 Waste Item #: 343 Waste Code: 343 Waste Name: UNSPEC ORGANIC LIQUI Qnty at Inspection: 30 Quantity String: 30 Annual Qty: 30 Annual Qty String: 30 Measurement Unit: LBS Treatment Method: 102 ON SITE RECYCLIN Storage Method: CARBOY Haz Waste Hauler: 0001 NO HAULER Waste Desc: USED COOLANT TO HAZMIN Carcinogen: No		
Inspection Date: 05/25/04 Waste Item #: 352 Waste Code: 352 Waste Name: ORGANIC SOLIDS (OTHE Qnty at Inspection: 20 Quantity String: 20 Annual Qty: 120 Annual Qty String: 120 Measurement Unit: LBS Treatment Method: 014 TRANSFER STATION Storage Method: CAN Haz Waste Hauler: 0832 U.S. NAVY PUBLIC WOR Waste Desc: AEROSOL CANS,FLOURSECENT, Carcinogen: No		
Inspection Date: 05/25/04		

DETAILED ORPHAN LISTING

Site	Database(s)	EDR ID Number EPA ID Number
------	-------------	--------------------------------

MCAS MIRAMAR MALS-11 AVIONICS (Continued)

S104234759

Waste Item #: 444  
Waste Code: 444  
Waste Name: USED BATTERIES  
Qty at Inspection: 2000  
Quantity String: 2000  
Annual Qty: 8000  
Annual Qty String: 8000  
Measurement Unit: LBS  
Treatment Method: 444 BATTERIES RECYCL  
Storage Method: NONE  
Haz Waste Hauler: 0832 U.S. NAVY PUBLIC WOR  
Waste Desc: A/C BATTERIES  
Carcinogen: No

Facility ID: 181120  
Inactive Indicator: Active  
Business Code: 6HK57  
SIC: Not reported  
Permit Expiration: Not reported  
Owner: Not reported  
2nd Name: ATTN: AC/S ENVIRN MGMT  
Mailing Address: P.O. BOX 452000  
Mailing City,St,Zip: SAN DIEGO, CA 92145  
Map Code/Business Plan on File: Not reported  
Corporate Code: Not reported  
Fire Dept District: Federal  
Census Tract Number: Not reported  
EPA ID: Not reported  
Gas Station: Not reported  
Inspection Date: 05/25/04  
Reinspection Date: Not reported  
Inspector Name: LWIRSCHE  
Violation Notice Issued: Not reported  
Facility Contact: KEVIN MCGUINNESS  
Delinquent Flag: Not Delinquent  
Last Update: 05/10/05  
Last Delinquent Letter: Not reported  
Delinquent Comment: Not reported  
Last Letter Type: Not reported  
Property Owner: Not reported  
Property Address: Not reported  
Property City,St,Zip: Not reported  
Tank Owner: Not reported  
Tank Address: Not reported  
Tank City,St,Zip: Not reported  
Business Plan Acceptance Date: Not reported  
Reinspection Date Y2K Compatible: 11/25/05  
Facility Phone: 619-577-1087

HMMD DISCLOSURE INVENTORY:

Item Number: Not reported  
Chemical Name: Not reported  
Case Number: Not reported  
Quantity Stored At One Time: Not reported  
Quantity Stored at One Time: Not reported  
Annual Quantity String: Not reported

DETAILED ORPHAN LISTING

Site	Database(s)	EDR ID Number EPA ID Number
------	-------------	--------------------------------

MCAS MIRAMAR MAL-11 AVIONICS (Continued)

S104234759

Annual Quantity String:	Not reported
Measurement Units:	Not reported
Carcinogen:	No
1st Hazard Category:	Not reported
2nd Hazard Category:	Not reported

HMMD UNDERGROUND TANKS:

Tank Number:	Not reported
Tank ID Number:	Not reported
Waste or Product:	Not reported
Tank Contents:	Not reported

HMMD VIOLATIONS:

Inspection Date:	Not reported
Waste Code:	Not reported
Type of Violation:	Not reported
Occurrences:	Not reported
Item Number:	Not reported
Violation Desc:	Not reported

HMMD WASTE STREAMS:

Inspection Date:	05/25/04
Waste Item #:	132
Waste Code:	132
Waste Name:	AQUEOUS SOL'N WITH M
Qty at Inspection:	55
Quantity String:	55
Annual Qty:	165
Annual Qty String:	165
Measurement Unit:	GAL
Treatment Method:	102 ON SITE RECYCLIN
Storage Method:	PLASTIC DRUM
Haz Waste Hauler:	0001 NO HAULER
Waste Desc:	MCAS RECYCLES COOLANT - H
Carcinogen:	No

Inspection Date:	05/25/04
Waste Item #:	181
Waste Code:	181
Waste Name:	INORGANIC SOLID WAST
Qty at Inspection:	20
Quantity String:	20
Annual Qty:	60
Annual Qty String:	60
Measurement Unit:	LBS
Treatment Method:	014 TRANSFER STATION
Storage Method:	CARBOY
Haz Waste Hauler:	0832 U.S. NAVY PUBLIC WOR
Waste Desc:	DRY CELL BATTERIES, BULBS
Carcinogen:	No

Inspection Date:	05/25/04
Waste Item #:	214
Waste Code:	214
Waste Name:	UNSPEC SOLVENT MIXTU

DETAILED ORPHAN LISTING

Site	Database(s)	EDR ID Number EPA ID Number
MCAS MIRAMAR MALS-11 AVIONICS (Continued)		S104234759
Qnty at Inspection: 20 Quantity String: 20 Annual Qty: 60 Annual Qty String: 60 Measurement Unit: LBS Treatment Method: 014 TRANSFER STATION Storage Method: BAG Haz Waste Hauler: 0832 U.S. NAVY PUBLIC WOR Waste Desc: RAGS W/DYE PENTENTRATE Carcinogen: No		
Inspection Date: 05/25/04 Waste Item #: 221 Waste Code: 221 Waste Name: WASTE OIL & MIXED OI Qnty at Inspection: 130 Quantity String: 130 Annual Qty: 275 Annual Qty String: 275 Measurement Unit: GAL Treatment Method: 001 RECYCLE Storage Method: METAL DRUM Haz Waste Hauler: 0832 U.S. NAVY PUBLIC WOR Waste Desc: USED LUBE & HYDRAULIC Carcinogen: No		
Inspection Date: 05/25/04 Waste Item #: 281 Waste Code: 281 Waste Name: ADHESIVES Qnty at Inspection: 10 Quantity String: 10 Annual Qty: 30 Annual Qty String: 30 Measurement Unit: LBS Treatment Method: 014 TRANSFER STATION Storage Method: BAG Haz Waste Hauler: 0832 U.S. NAVY PUBLIC WOR Waste Desc: VARIOUS IN TUBES, RAGS Carcinogen: No		
Inspection Date: 05/25/04 Waste Item #: 352 Waste Code: 352 Waste Name: ORGANIC SOLIDS (OTHE Qnty at Inspection: 116 Quantity String: 116 Annual Qty: 500 Annual Qty String: 500 Measurement Unit: LBS Treatment Method: 014 TRANSFER STATION Storage Method: METAL DRUM Haz Waste Hauler: 0832 U.S. NAVY PUBLIC WOR Waste Desc: RAGS, ABSORBENT W/OIL Carcinogen: No		
Inspection Date: 05/25/04		

DETAILED ORPHAN LISTING

Site	Database(s)	EDR ID Number EPA ID Number
MCAS MIRAMAR MALS-11 AVIONICS (Continued)		S104234759
Waste Item #: 461		
Waste Code: 461		
Waste Name: PAINT SLUDGE		
Qty at Inspection: 10		
Quantity String: 10		
Annual Qty: 20		
Annual Qty String: 20		
Measurement Unit: GAL		
Treatment Method: 014 TRANSFER STATION		
Storage Method: CAN		
Haz Waste Hauler: 0832 U.S. NAVY PUBLIC WOR		
Waste Desc: PAINT WASTE		
Carcinogen: No		

---

<b>MCAS MIRAMAR UST BASE PERMIT BLDG M-2 SAN DIEGO, CA 92145</b>	<b>SAN DIEGO CO. SAM</b>	<b>S108407122 N/A</b>
--	--------------------------	---------------------------

SAN DIEGO CO. SAM:  
Case Number: H80004-003  
Agency: DEH Site Assessment & Mitigation  
**Funding: LOP - Federal Fund**  
FType: Soils Only  
FStatus: Closed Case  
Date: 12/6/2002  
Begandt: 4/8/1987

---

<b>MCAS MIRAMAR UST BASE PERMIT BLDG K-276 SAN DIEGO, CA 92145</b>	<b>SAN DIEGO CO. SAM</b>	<b>S108407121 N/A</b>
--	--------------------------	---------------------------

SAN DIEGO CO. SAM:  
Case Number: H80004-005  
Agency: DEH Site Assessment & Mitigation  
**Funding: LOP - Federal Fund**  
FType: Soils Only  
FStatus: Closed Case  
Date: 9/27/1996  
Begandt: 5/24/1989