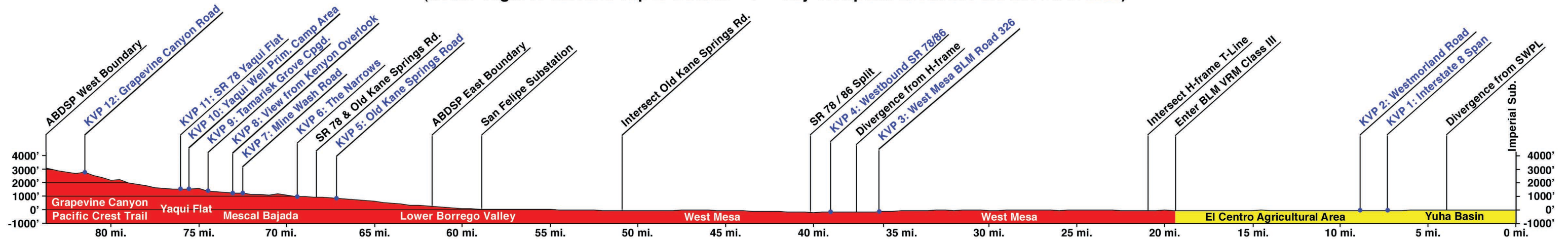


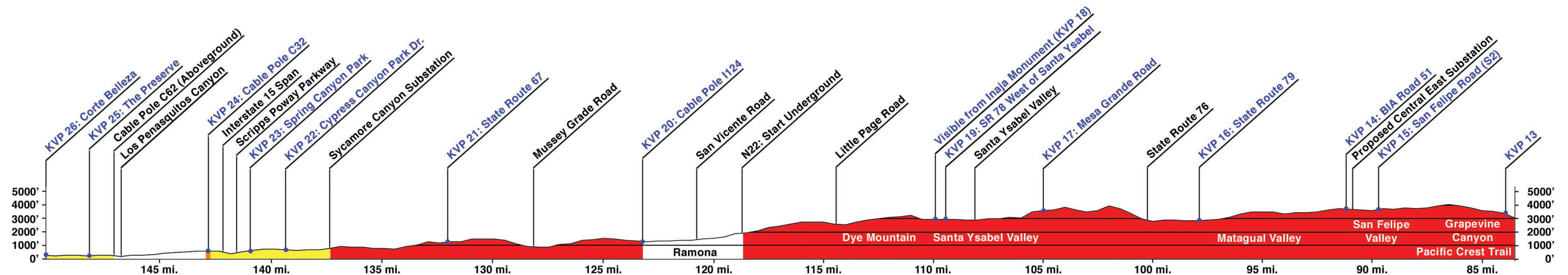

Figure D.3-28

# Sunrise Powerlink Project Visual Resources Impact Profile - Proposed Route

(Read: Right to Left and Top to Bottom / Key Viewpoint Locations are shown in Blue)



Note: Not to scale. Elevation exaggerated.



Note: Not to scale. Elevation exaggerated.

