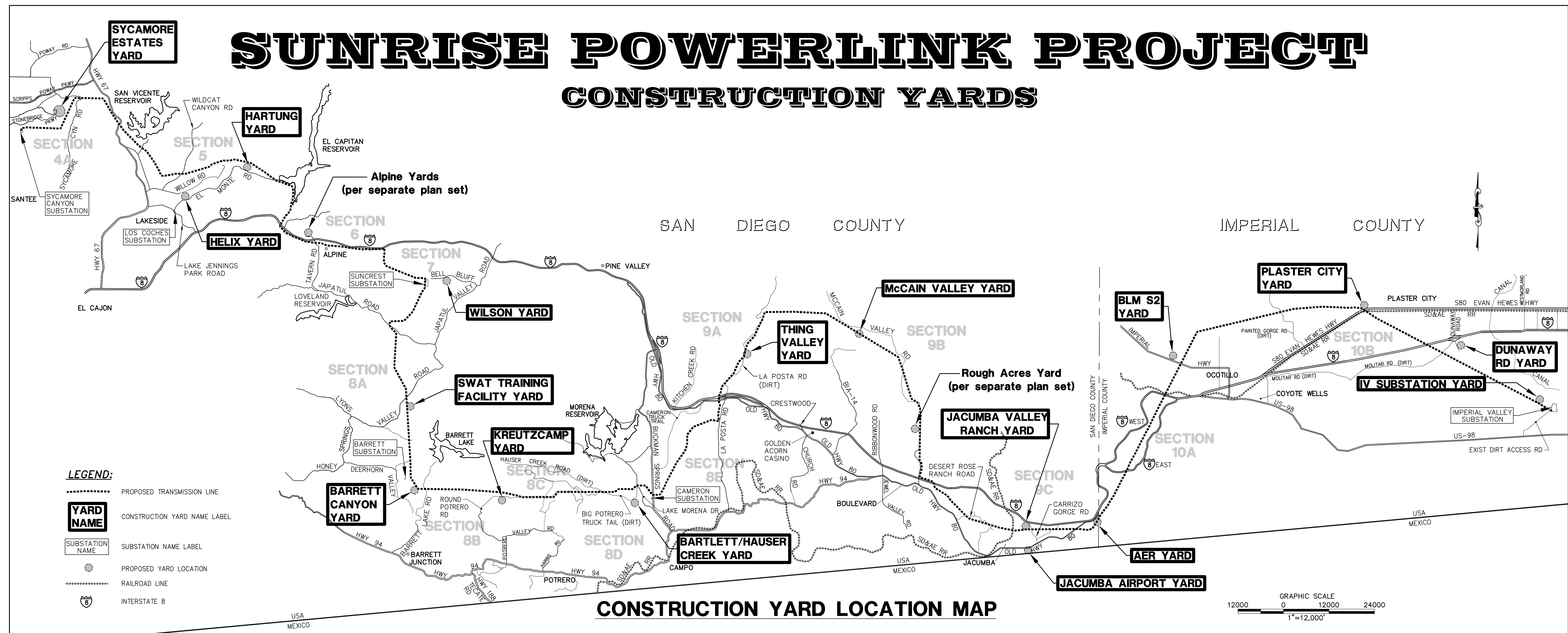
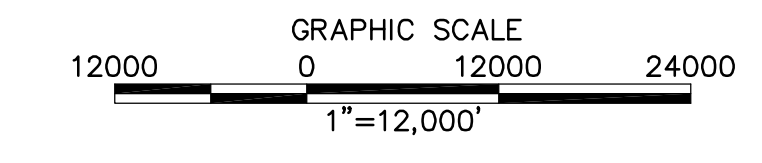


# SUNRISE POWERLINK PROJECT

## CONSTRUCTION YARDS



CONSTRUCTION YARD LOCATION MAP



- LEGEND:**
- PROPOSED TRANSMISSION LINE
  - CONSTRUCTION YARD NAME LABEL
  - SUBSTATION NAME LABEL
  - PROPOSED YARD LOCATION
  - RAILROAD LINE
  - INTERSTATE 8

### SHEET INDEX

GENERAL		LINK 1		LINK 2		LINK 5	
SHEET TITLE	SHEET NAME	SHEET TITLE	SHEET NAME	SHEET TITLE	SHEET NAME	SHEET TITLE	SHEET NAME
TITLE SHEET	TITLE SHEET	<b>SECTION 10B</b>		<b>SECTION 9A</b>		<b>SECTION 5</b>	
LEGEND, GENERAL AND DETAILS	DETAIL 1	IV SUBSTATION YARD	CY-1	THING VALLEY YARD (NORTH)	CY-10-NORTH	HARTUNG YARD	CY-19
CONSTRUCTION YARD LOCATION MAP 1	LOCATION MAP 1	DUNAWAY RD YARD	CY-2	THING VALLEY YARD (SOUTH)	CY-10-SOUTH	HELIX YARD	CY-20
CONSTRUCTION YARD LOCATION MAP 2	LOCATION MAP 2	PLASTER CITY YARD (EAST)	CY-3-EAST	<b>SECTION 8D</b>		<b>SECTION 4A</b>	
CONSTRUCTION YARD LOCATION MAP 3	LOCATION MAP 3	PLASTER CITY YARD (WEST)	CY-3-WEST	BARTLETT/HAUSER CREEK YARD	CY-12	SYCAMORE ESTATES YARD (SOUTH)	CY-22-SOUTH
		BLM S2 YARD	CY-4	BARTLETT/HAUSER CREEK ACCESS ROAD	CY-12-R1	SYCAMORE ESTATES YARD (NORTH)	CY-22-NORTH
		<b>SECTION 9C</b>		<b>SECTION 8C</b>		SYCAMORE ESTATES YARD (EAST)	CY-22-EAST
		AER YARD	CY-5	KREUTZKAMP YARD (WEST)	CY-13-WEST	SYCAMORE ESTATES YARD (WEST)	CY-22-WEST
		JACUMBA AIRPORT YARD	CY-6	KREUTZKAMP YARD (EAST)	CY-13-EAST		
		JACUMBA VALLEY RANCH YARD (NORTH)	CY-7-NORTH	<b>SECTION 8A</b>			
		JACUMBA VALLEY RANCH YARD (SOUTH)	CY-7-SOUTH	BARRETT CANYON YARD	CY-14		
		<b>SECTION 9B</b>		SWAT TRAINING FACILITY YARD	CY-16		
		MCCAIN VALLEY YARD (NORTH)	CY-9-NORTH	WILSON YARD	CY-17		
		MCCAIN VALLEY YARD (SOUTH)	CY-9-SOUTH				
		MCCAIN VALLEY YARD ACCESS ROAD	CY-9-R1				

### DECLARATION OF RESPONSIBLE CHARGE

I HEREBY DECLARE THAT I AM THE ENGINEER OF WORK FOR THIS PROJECT, THAT I HAVE EXERCISED RESPONSIBLE CHARGE OVER THE DESIGN OF THE PROJECT AS DEFINED IN SECTION 6703 OF THE BUSINESS AND PROFESSIONS CODE, AND THAT THE DESIGN IS CONSISTENT WITH THE CURRENT STANDARDS.

I UNDERSTAND THAT THE CHECK OF PROJECT DRAWINGS AND SPECIFICATIONS BY SDG&E IS CONFINED TO A REVIEW ONLY AND DOES NOT RELIEVE ME, AS ENGINEER OF WORK, OF MY RESPONSIBILITIES FOR PROJECT DESIGN.

STEPHEN K. SMITH R.C.E. NO. 29708 EXP. 03-31-11 DATE

### REVISIONS

NO.	WORK DONE	DATE	BY:	APP'D:	NO.	WORK DONE	DATE	BY:	APP'D:	NO.	WORK DONE	DATE	BY:	APP'D:

SAN DIEGO GAS & ELECTRIC COMPANY  
SAN DIEGO, CALIFORNIA

SPL - CONSTRUCTION YARDS  
TITLE SHEET

DRAWN BY: SH	DATE:	SCALE: N.T.S.	W.O.:	REV.:
CHECKED BY:	DATE:			
APPROVED BY:	DATE:			
CAD NO.:	PLOT SCALE: 1 = 1			

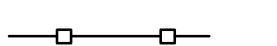
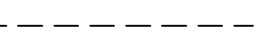
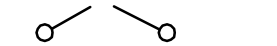





PA16919 SDG&E SPLVPulsites & Fly yards\Fly yards\plans\01-TITLE SHEET.dwg,Imey-25-2010\09:33



Bureau Veritas North America  
11590 West Bernardo Court Suite 100  
San Diego, CA 92127-1624  
Tel: (858) 451-6100 Fax: (858) 451-2846  
www.us.bureauveritas.com

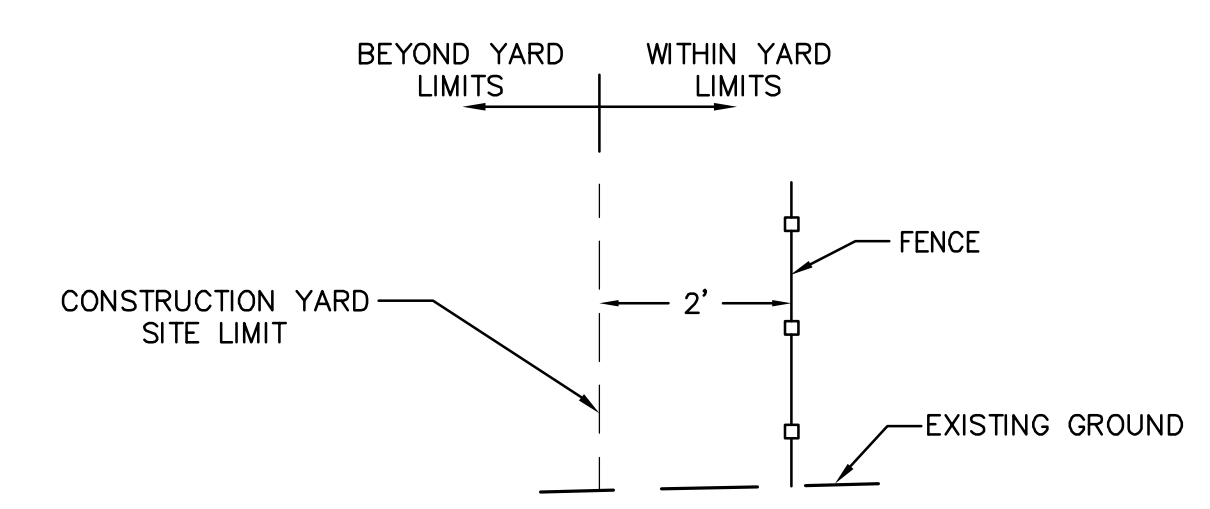


**LEGEND**

-  PROPOSED FENCE
-  CONSTRUCTION YARD SITE BOUNDARY
-  GATE PER SDRSD M-20
-  NEW OR EXISTING ROADS TO BE IMPROVED WITH CLASS II BASE
-  ESA--ENVIRONMENTALLY SENSITIVE AREA
-  RP
-  (0.8%) EXISTING GRADE
-  INDICATES NEW TOWER

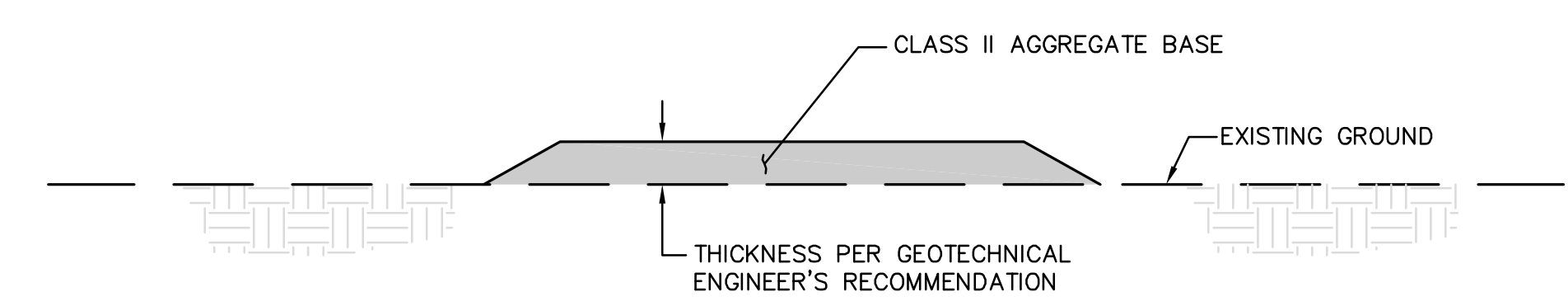
**GENERAL NOTES**

- THE FOLLOWING NOTES ARE PROVIDED TO GIVE DIRECTION TO THE CONTRACTOR BY THE ENGINEER OF WORK:
- ALL WORK SHALL COMPLY WITH ALL APPLICABLE PORTIONS OF THE PROJECT SPECIFICATIONS.
  - NEITHER THE OWNER, NOR THE ENGINEER OF WORK WILL ENFORCE SAFETY MEASURES OR REGULATIONS. THE CONTRACTOR SHALL DESIGN, CONSTRUCT AND MAINTAIN ALL SAFETY DEVICES, INCLUDING SHORING. THE CONTRACTOR SHALL BE RESPONSIBLE FOR CONFORMING TO ALL LOCAL, STATE, AND FEDERAL SAFETY AND HEALTH STANDARDS, LAWS AND REGULATIONS.
  - IT SHALL BE THE CONTRACTOR'S RESPONSIBILITY TO PLACE, SPREAD, WATER AND COMPACT ALL FILL IN STRICT ACCORDANCE WITH PROJECT SPECIFICATIONS. A GEOTECHNICAL ENGINEER WILL BE THE OWNER'S REPRESENTATIVE TO INSPECT THE CONSTRUCTION OF FILLS. THE EXCAVATION AND THE PLACEMENT OF FILL WILL BE UNDER THE DIRECT INSPECTION OF THE GEOTECHNICAL ENGINEER, AND HE WILL GIVE WRITTEN NOTICE OF CONFORMANCE WITH THE SPECIFICATIONS UPON COMPLETION OF GRADING. DEVIATIONS FROM PROJECT SPECIFICATIONS WILL BE PERMITTED ONLY UPON WRITTEN AUTHORIZATION FROM THE GEOTECHNICAL ENGINEER OR THE SDG&E REPRESENTATIVE.
  - OBSERVATIONS AND COMPACTION TESTS WILL BE MADE BY THE GEOTECHNICAL ENGINEER DURING THE FILLING AND COMPACTION OPERATIONS SO THAT HE CAN STATE HIS OPINION THAT THE FILL WAS CONSTRUCTED IN ACCORDANCE WITH PROJECT SPECIFICATIONS.
  - DURING CONSTRUCTION: THE CONTRACTOR SHALL GRADE ALL EXCAVATED AND FILLED SURFACES TO PROVIDE POSITIVE DRAINAGE AND PREVENT PONDING OF WATER. HE SHALL CONTROL SURFACE WATER TO AVOID DAMAGE TO ADJOINING PROPERTIES OR TO FINISH WORK ON THE SITE. THE CONTRACTOR SHALL TAKE REMEDIAL MEASURES TO PREVENT EROSION OF FRESHLY GRADED AREAS, AND UNTIL SUCH TIME AS PERMANENT DRAINAGE AND EROSION CONTROL MEASURES HAVE BEEN INSTALLED. AFTER GRADING IS COMPLETED AND THE GEOTECHNICAL ENGINEER HAS FINISHED HIS OBSERVATIONS OF THE WORK, NO FURTHER EXCAVATION OR FILLING SHALL BE DONE, EXCEPT UNDER THE OBSERVATION OF THE GEOTECHNICAL ENGINEER.
  - CONTRACTOR SHALL TAKE THE NECESSARY PRECAUTIONS REQUIRED TO PROTECT ADJACENT PROPERTIES DURING THE GRADING OPERATIONS.
  - NOT USED.
  - CUT AND FILL SLOPES SHALL BE TRIMMED TO THE FINISH GRADE TO PRODUCE A SMOOTH AND UNIFORM SURFACE OR CROSS-SECTION. THE SLOPES OF EXCAVATIONS OR EMBANKMENTS SHALL BE SHAPED AND TRIMMED AS DIRECTED BY THE PROJECT REPRESENTATIVE AND LEFT IN A NEAT AND ORDERLY CONDITION. ALL STONES, ROOTS, OR OTHER WASTE MATTER EXPOSED ON EXCAVATION OR EMBANKMENT SLOPE SHALL BE REMOVED AND DISPOSED OF.
  - NOT USED.
  - ANY QUANTITIES INDICATED ON THESE PLANS ARE ENGINEER'S ESTIMATES ONLY AND ARE NOT TO BE USED BY CONTRACTOR FOR BIDDING PURPOSES.
  - CONTRACTOR SHALL VERIFY EXISTING CONDITIONS IN THE FIELD AND BRING DISCREPANCIES TO THE ATTENTION OF THE SDG&E REPRESENTATIVE PRIOR TO STARTING CONSTRUCTION.
  - STANDARD DRAWINGS SHALL CONFORM TO SAN DIEGO REGIONAL STANDARD DRAWINGS (SDRSD), APRIL 2006.
  - THE CONTRACTOR SHALL BE RESPONSIBLE FOR PROTECTING ALL DESIGNATED ENVIRONMENTALLY SENSITIVE AREAS (ESA) IN PLACE.
  - AREAS THAT WILL BE USED FOR ROAD, TRAILER LOCATIONS OR HELICOPTER STAGING AND SKY CRANE REFUELING WILL BE COMPACTED AND PREPARED PER GEOTECHNICAL ENGINEER'S RECOMMENDATIONS.
  - ALL ACCESS ROADS STABILIZED WITH CLASS II BASE TO BE DONE PER GEOTECHNICAL ENGINEER'S RECOMMENDATION.
  - CONSTRUCTION YARDS SHALL BE RETURNED TO EXISTING CONDITIONS ONCE THEY ARE NO LONGER NEEDED PER SDG&E PROJECT MITIGATION MEASURES.

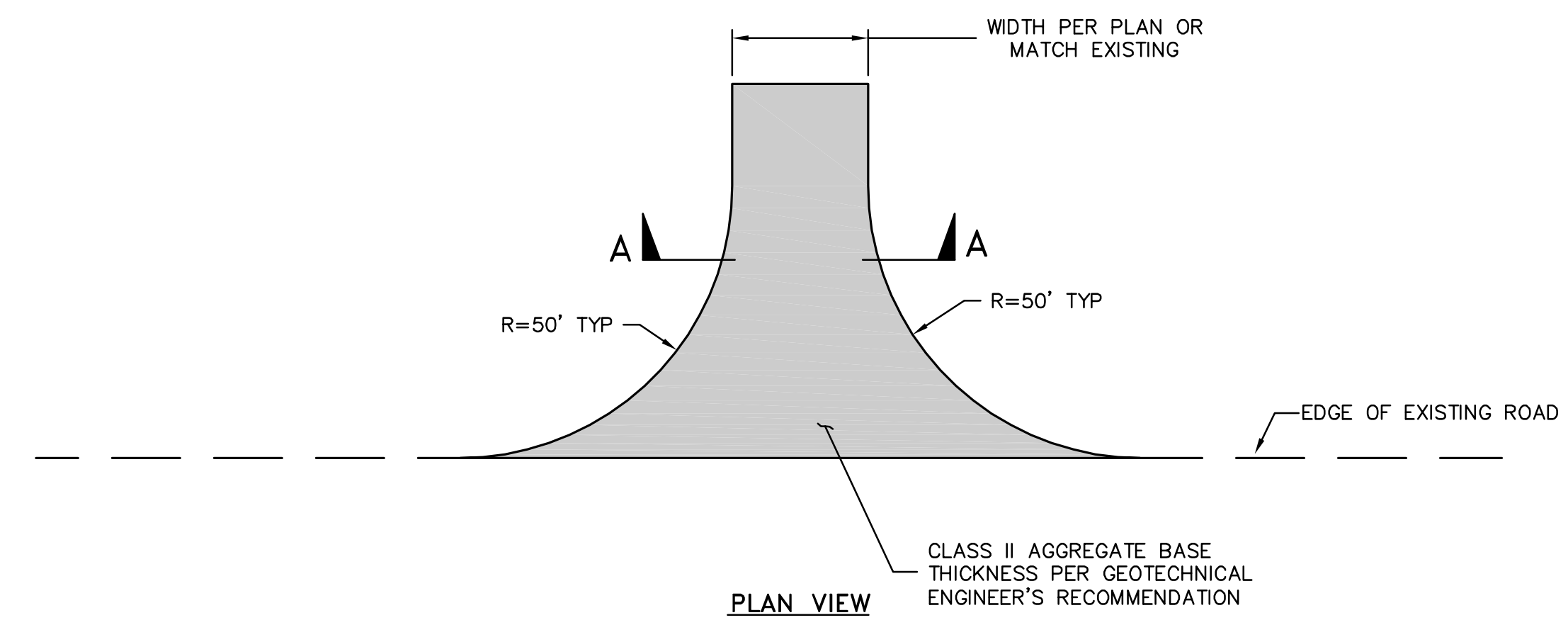


**ELEVATION**

**TYPICAL FENCE LOCATION**  
NTS



**SECTION A-A**



**PLAN VIEW**

**TYPICAL ROAD STABILIZATION DETAIL**  
NTS

**EROSION CONTROL NOTES**

- ALL CONSTRUCTION YARDS TO BE DIKED AND THE DIKES MAINTAINED TO PREVENT WATER FROM FLOWING FROM THE PADS CAUSING EROSION, OR CONSTRUCT DRAINAGE FACILITIES TO THE SATISFACTION OF THE COUNTY DEPARTMENT OF PUBLIC WORKS THAT WILL ALLOW WATER TO DRAIN FROM THE PAD WITHOUT CAUSING EROSION.
- TOPS OF ALL SLOPES TO BE DIKED OR TRENCHED TO PREVENT WATER FROM FLOWING OVER THE CREST OF SLOPES.
- ALL GRADED CUT OR FILL SLOPES SHALL BE HYDROSEEDING TO PROTECT THE SLOPE FROM EROSION AND INSTABILITY IN ACCORDANCE WITH PROJECT SPECIFICATIONS.
- FIBER ROLLS SHALL BE PLACED AT TOP, TOE AND FACE (15 FOOT INTERVALS) OF ALL GRADED CUT AND FILL SLOPES TO INTERCEPT RUNOFF AND REDUCE EROSION IN ACCORDANCE WITH PROJECT SPECIFICATIONS.

**ABBREVIATIONS**

- APN ASSESSOR'S PARCEL NUMBER
- BC BEGIN CURVE
- CL, C/L CENTERLINE
- CONST CONSTRUCT, CONSTRUCTION
- CRK CREEK
- CRZO CARRIZO
- CY CUBIC YARDS, CONSTRUCTION YARD
- DWG DRAWING
- DWY DRIVEWAY
- EA EACH
- EC END CURVE
- EG EXISTING GRADE
- ESA ENVIRONMENTALLY SENSITIVE AREA
- EX, EXIST EXISTING
- FG FINISHED GRADE
- GRG GORGE
- HWY HIGHWAY
- IMPS IMPROVEMENTS
- LF LINEAR FEET
- NTS NOT TO SCALE
- PT POINT
- R RADIUS
- RD ROAD
- ROW RIGHT OF WAY
- RP RADIUS POINT
- SD&AE SAN DIEGO AND ARIZONA EASTERN
- SDG&E SAN DIEGO GAS AND ELECTRIC
- SDRSD SAN DIEGO REGIONAL STANDARD DRAWINGS
- SF SQUARE FEET
- SPL SUNRISE POWERLINK
- TYP TYPICAL

**REVISIONS**

NO.	WORK DONE	DATE	BY:	APP'D:	NO.	WORK DONE	DATE	BY:	APP'D:	NO.	WORK DONE	DATE	BY:	APP'D:

SAN DIEGO GAS & ELECTRIC COMPANY  
SAN DIEGO, CALIFORNIA

**CONSTRUCTION YARDS**  
LEGEND, GENERAL NOTES & DETAILS

DRAWN BY: JJP	DATE: --/--	SCALE: AS NOTED	W.O.	REV. 0
CHECKED BY:	DATE:			
APPROVED BY:	DATE:			
CAD NO.:	PLOT SCALE: 1=1			

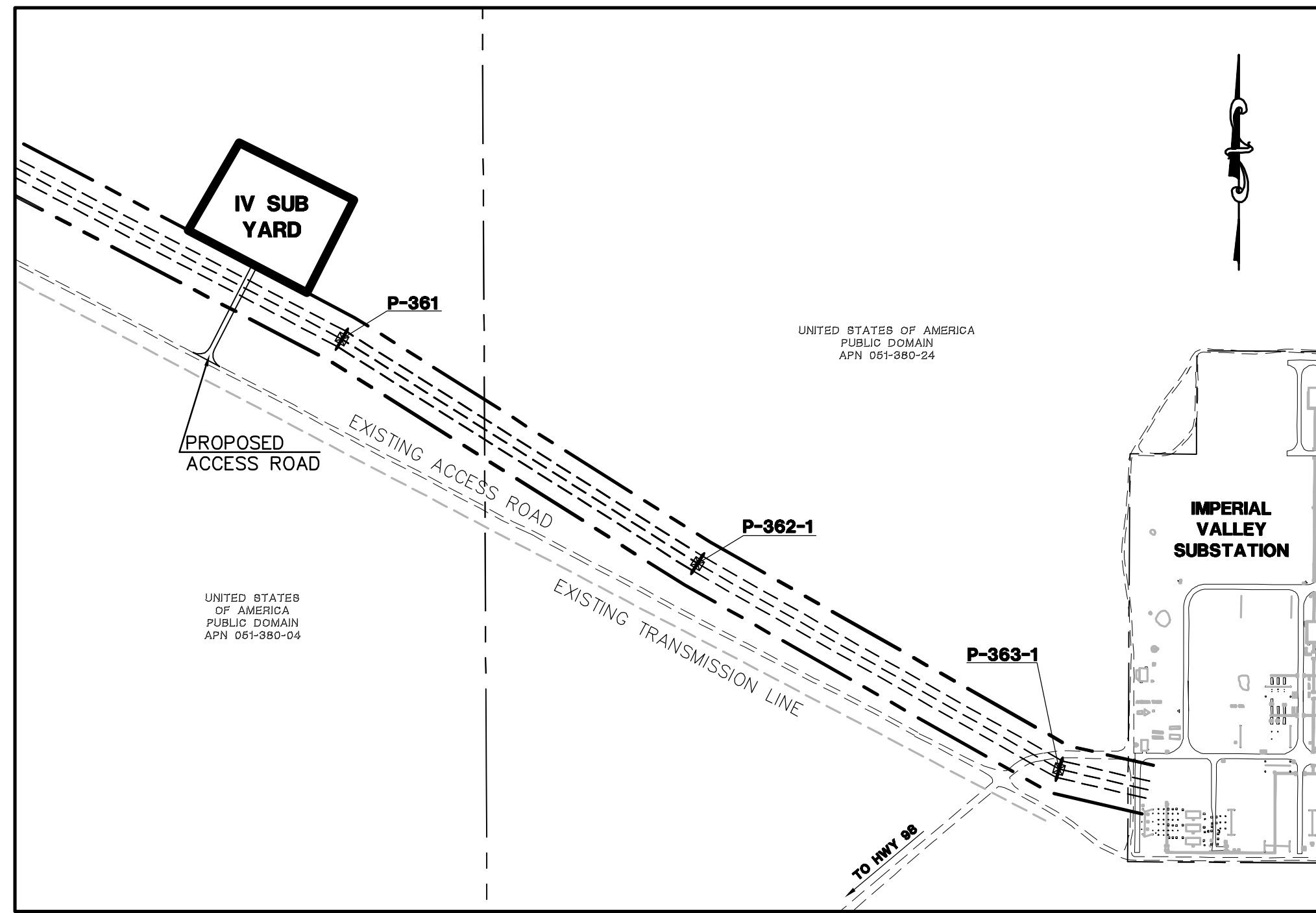
**DETAIL 1**

PA161919 SDG&E SPL\Plans\Fly Yards\Plans\02-DETAILS 1.dwg\161919-25-201009144

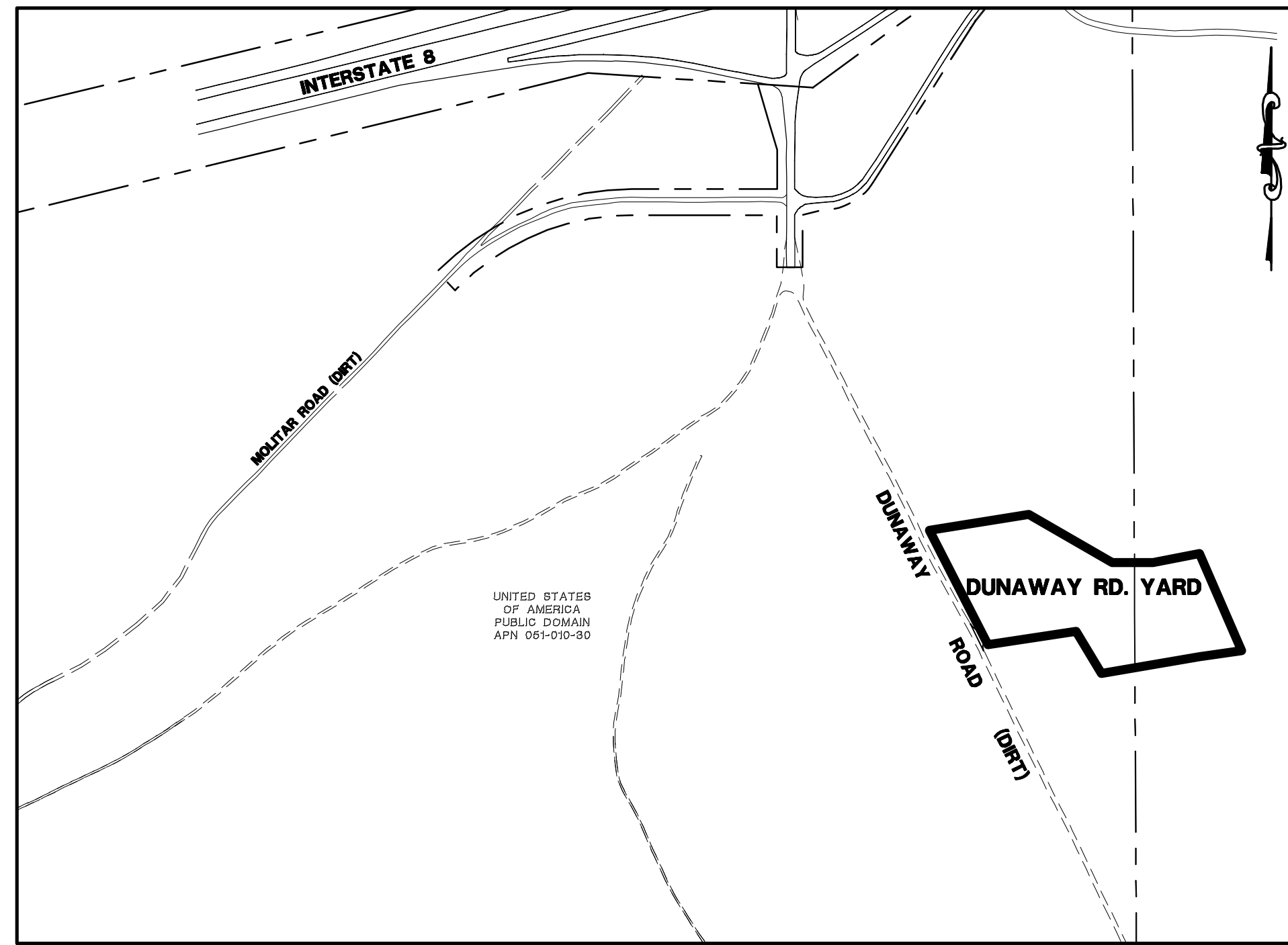


**Bureau Veritas North America**  
11590 West Bernardo Court Suite 100  
San Diego, CA 92127-1624  
Tel: (858) 451-6100 Fax: (858) 451-2846  
www.us.bureauveritas.com

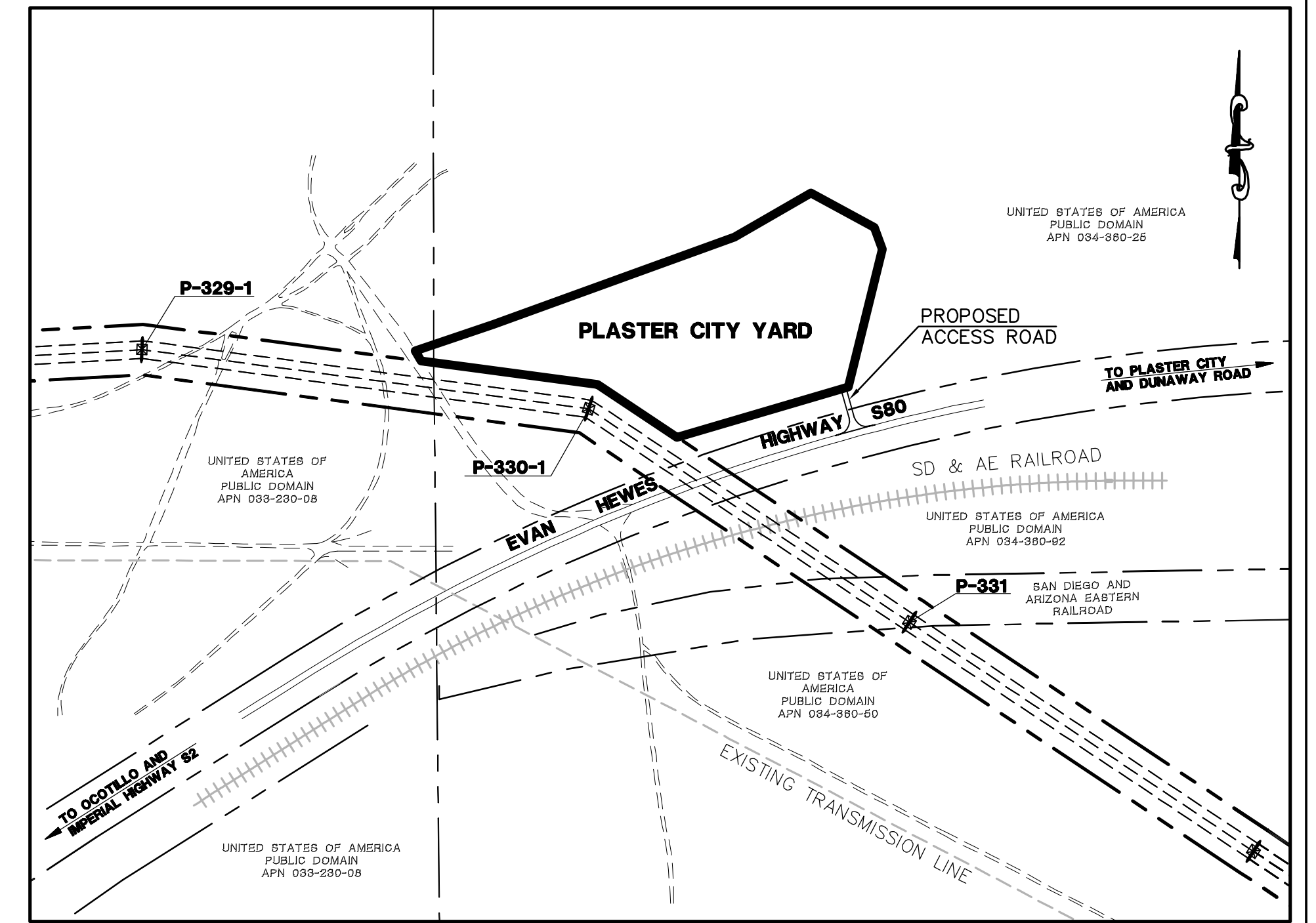




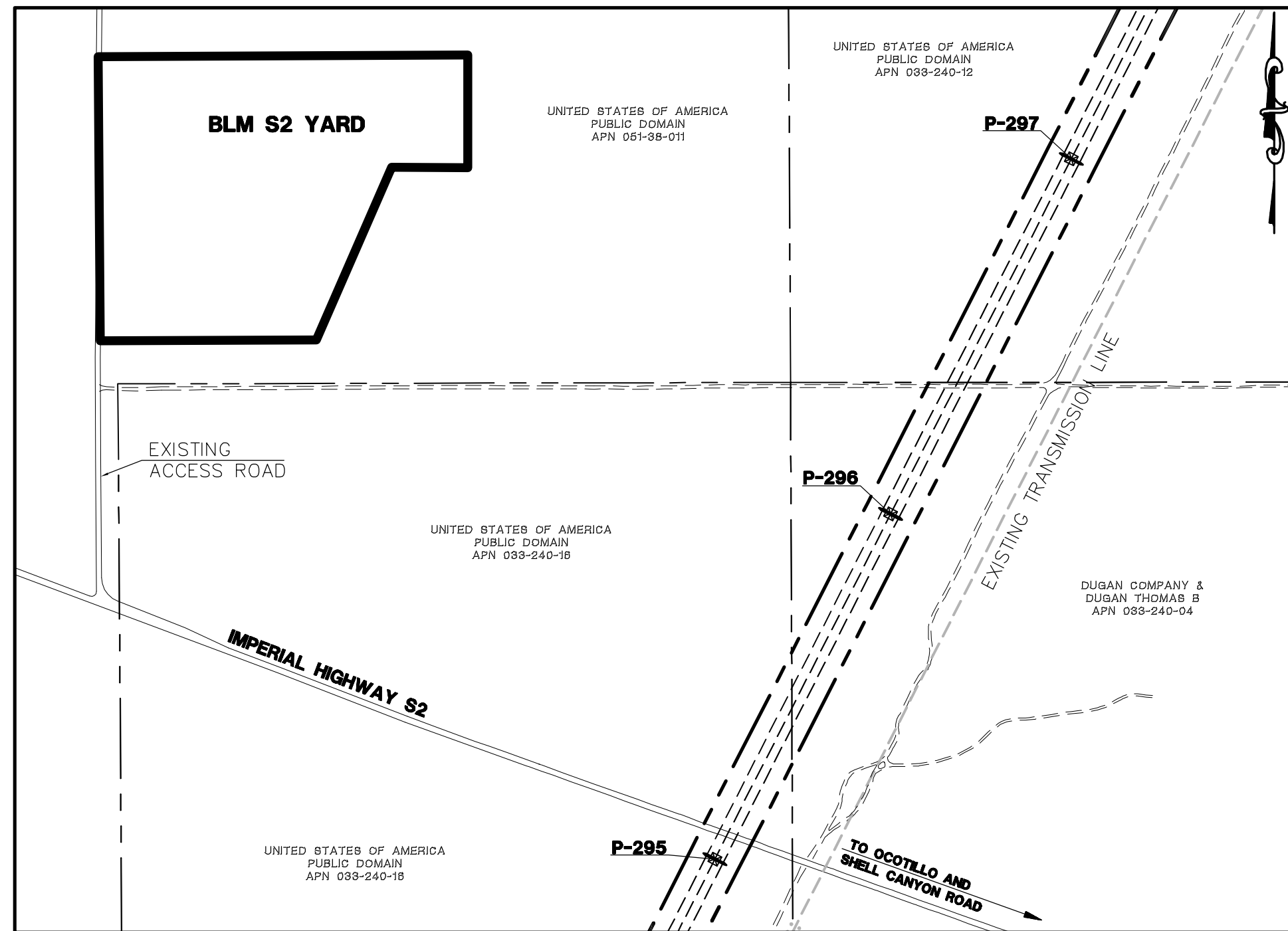
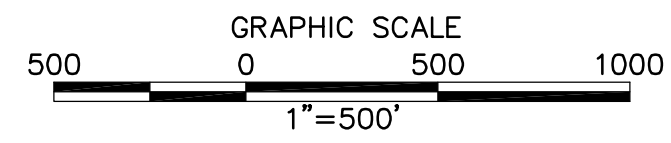
**IV SUBSTATION YARD - SHT. CY-1  
LINK 1, SECTION 10B**



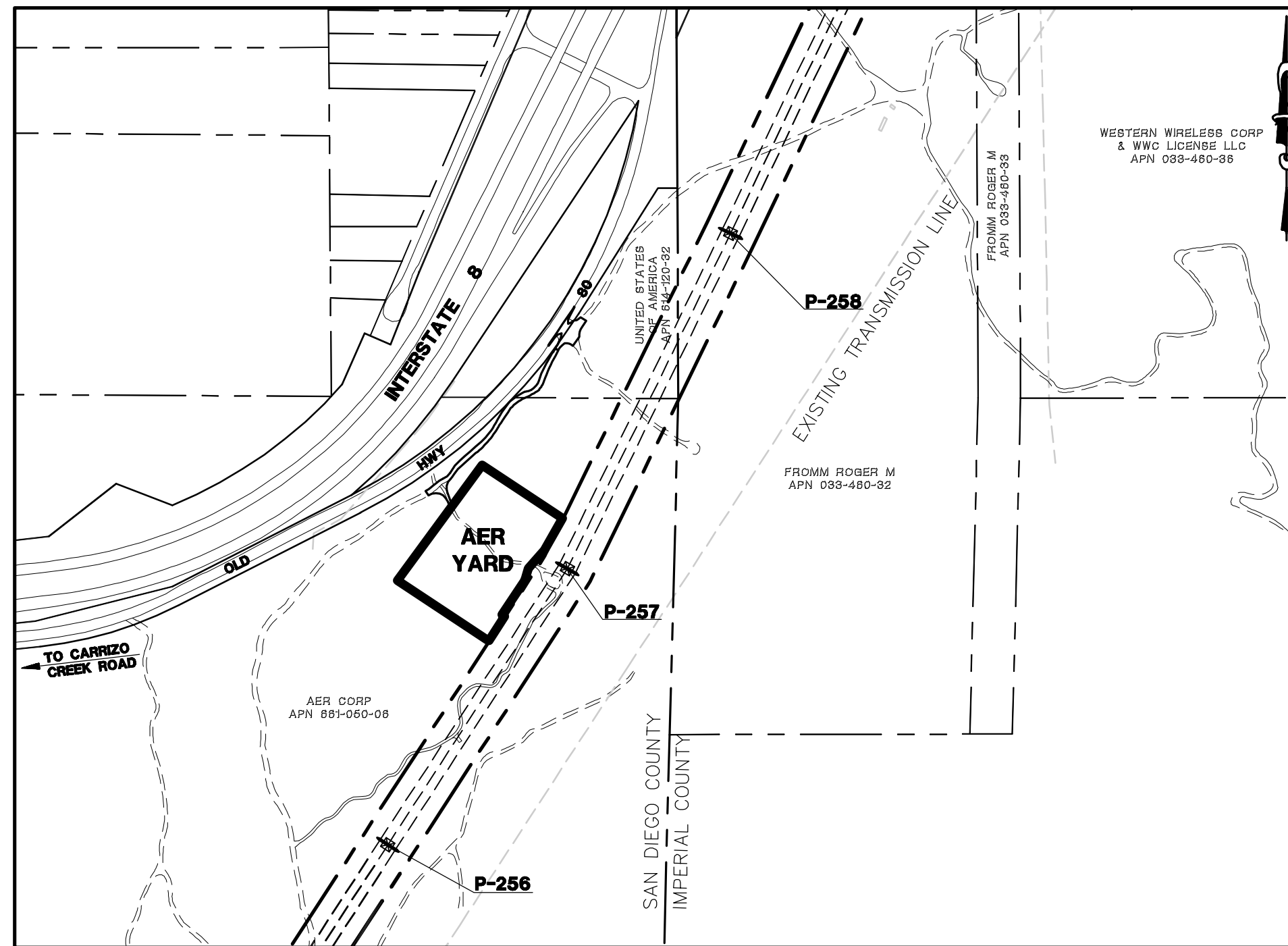
**DUNAWAY RD. YARD - SHT. CY-2  
LINK 1, SECTION 10B**



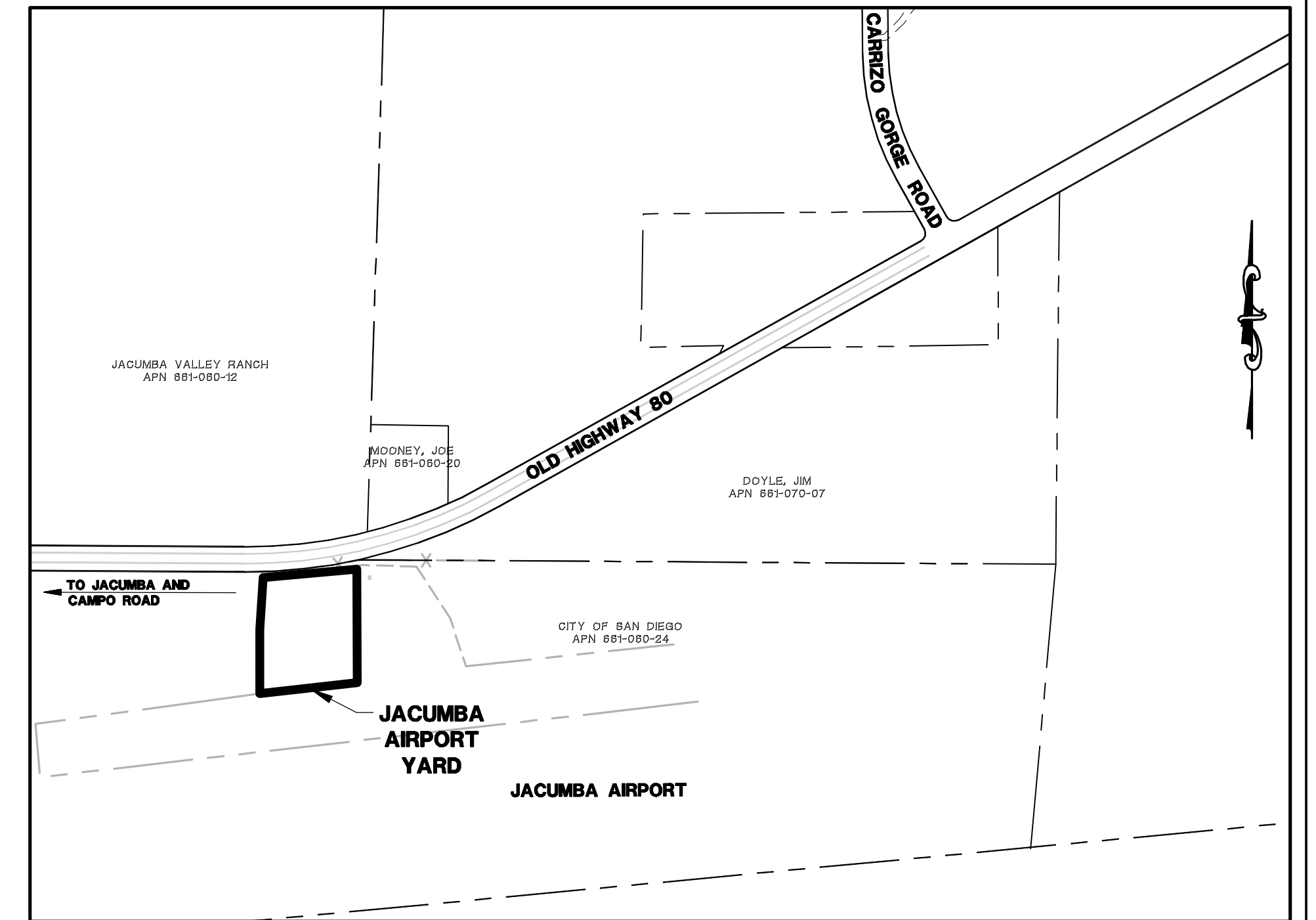
**PLASTER CITY YARD - SHT. CY-3-WEST & EAST  
LINK 1, SECTION 10B**



**BLM S2 YARD - SHT. CY-4  
LINK 1, SECTION 10B**



**AER YARD - SHT. CY-5  
LINK 1, SECTION 9C**



**JACUMBA AIRPORT YARD - SHT. CY-6  
LINK 1, SECTION 9C**

REVISIONS

NO.	WORK DONE	DATE	BY:	APP'D:	NO.	WORK DONE	DATE	BY:	APP'D:	NO.	WORK DONE	DATE	BY:	APP'D:

SAN DIEGO GAS & ELECTRIC COMPANY  
SAN DIEGO, CALIFORNIA

SPL - CONSTRUCTION YARDS  
CONSTRUCTION YARD LOCATION MAP

DRAWN BY: AH	DATE:	SCALE: N.T.S.	W.O.	REV.
CHECKED BY:	DATE:			
APPROVED BY:	DATE:			
CAD NO.:	PLOT SCALE: 1 = 1			

LOCATION MAP 1

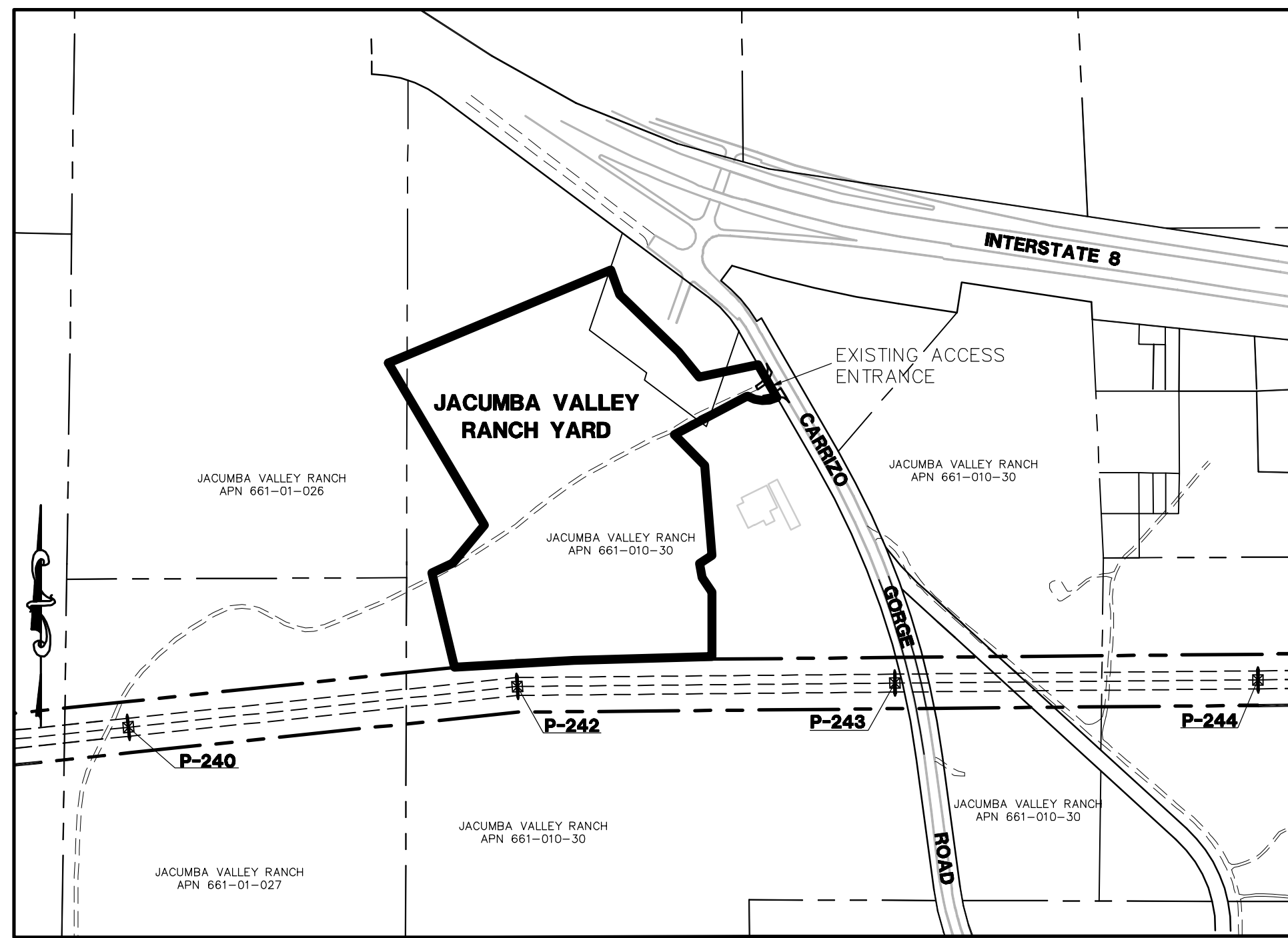
PA161919\_SDG&E\_SPL\_Pulsites & Fly\_yards\Plans\03-Loc\_Map-1.dwg[1/25]-25-2010/09/45



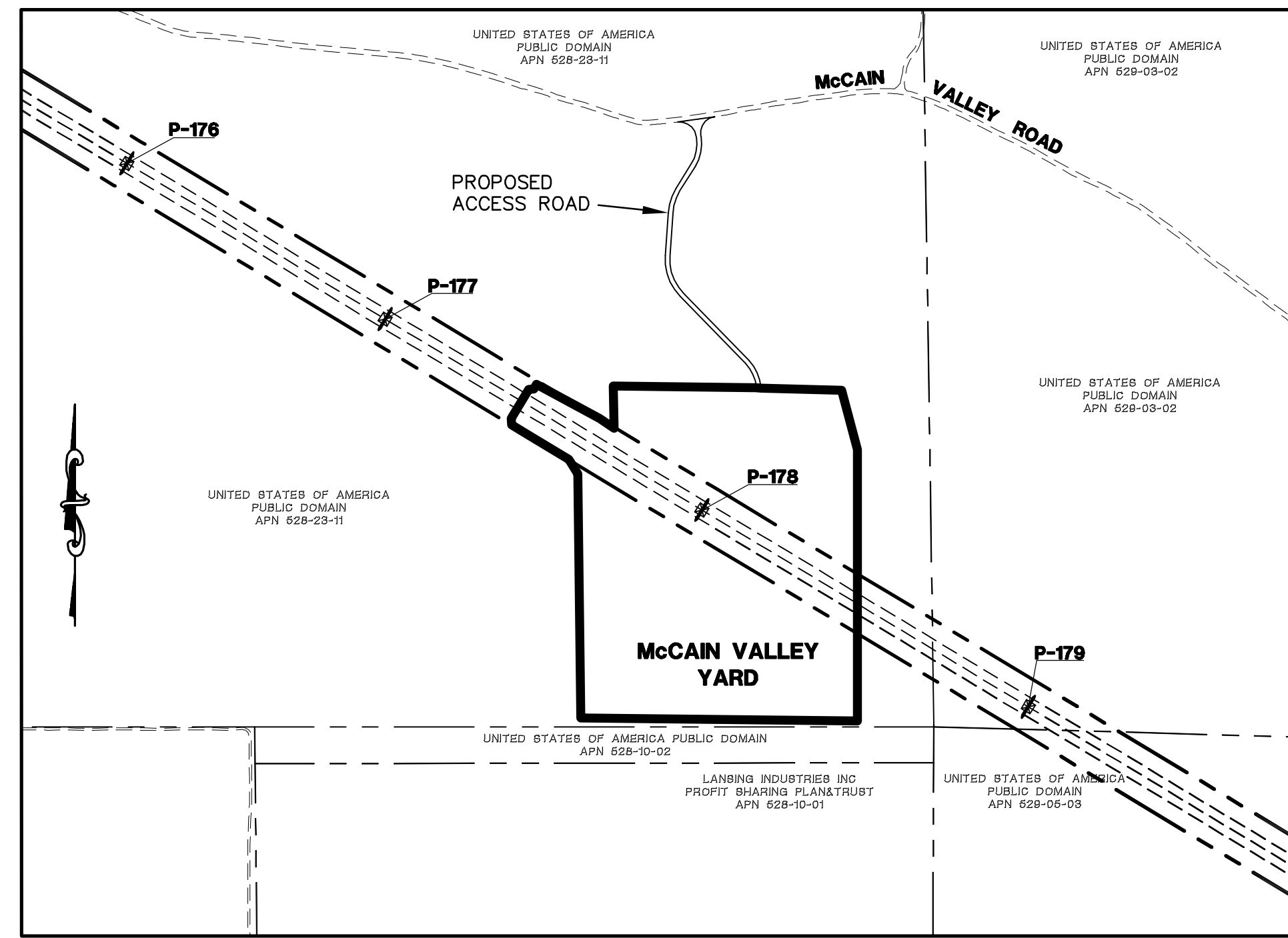
Bureau Veritas North America  
11590 West Bernardo Court Suite 100  
San Diego, CA 92127-1624  
Tel: (858) 451-6100 Fax: (858) 451-2846  
www.us.bureauveritas.com



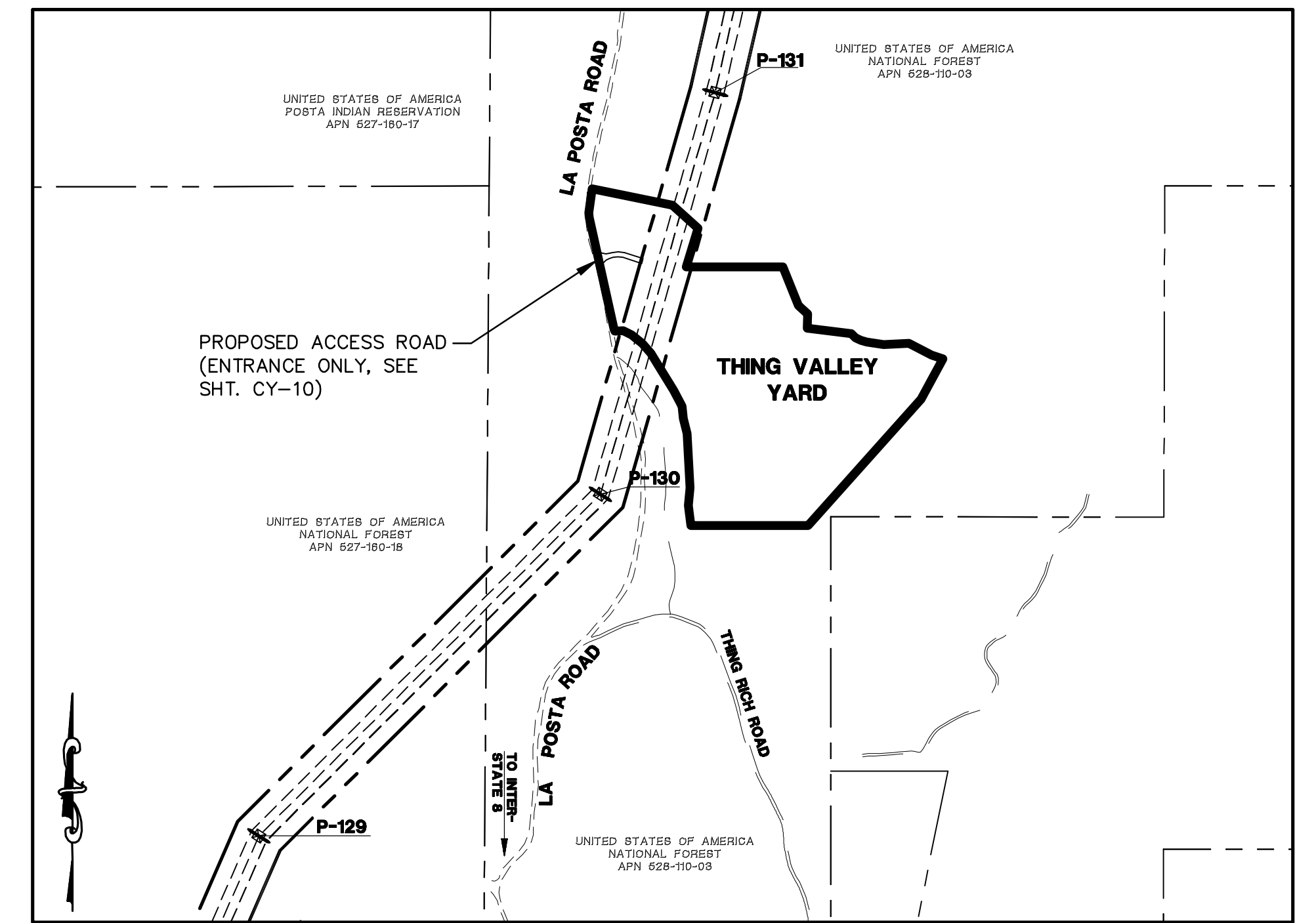




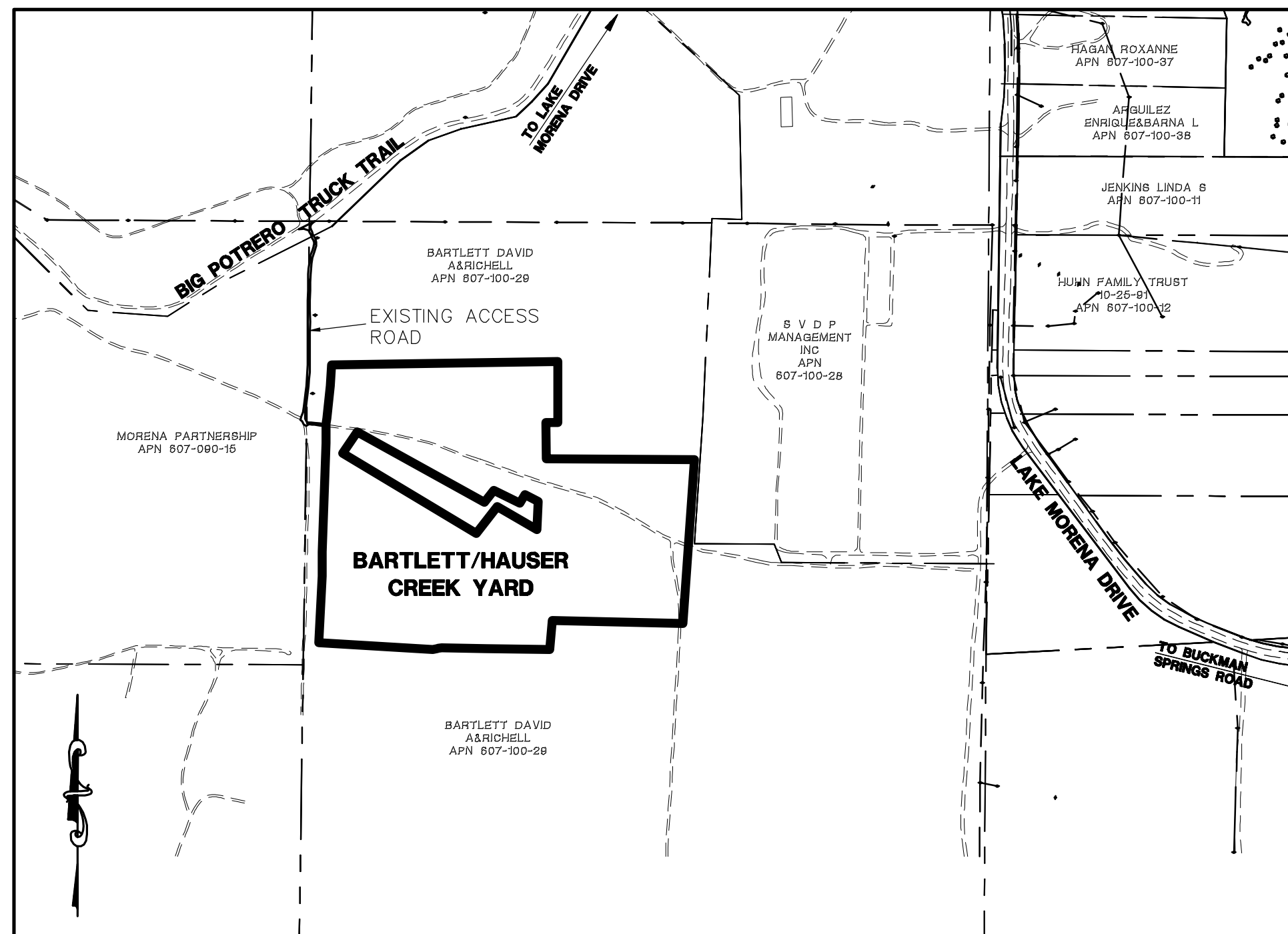
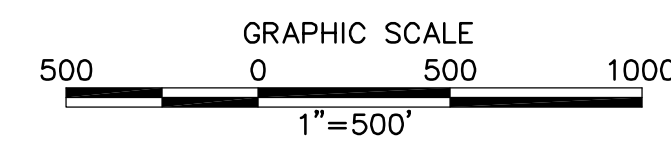
**JACUMBA VALLEY RANCH YARD - SHT. CY-7-NORTH, SOUTH  
LINK 1, SECTION 9C**



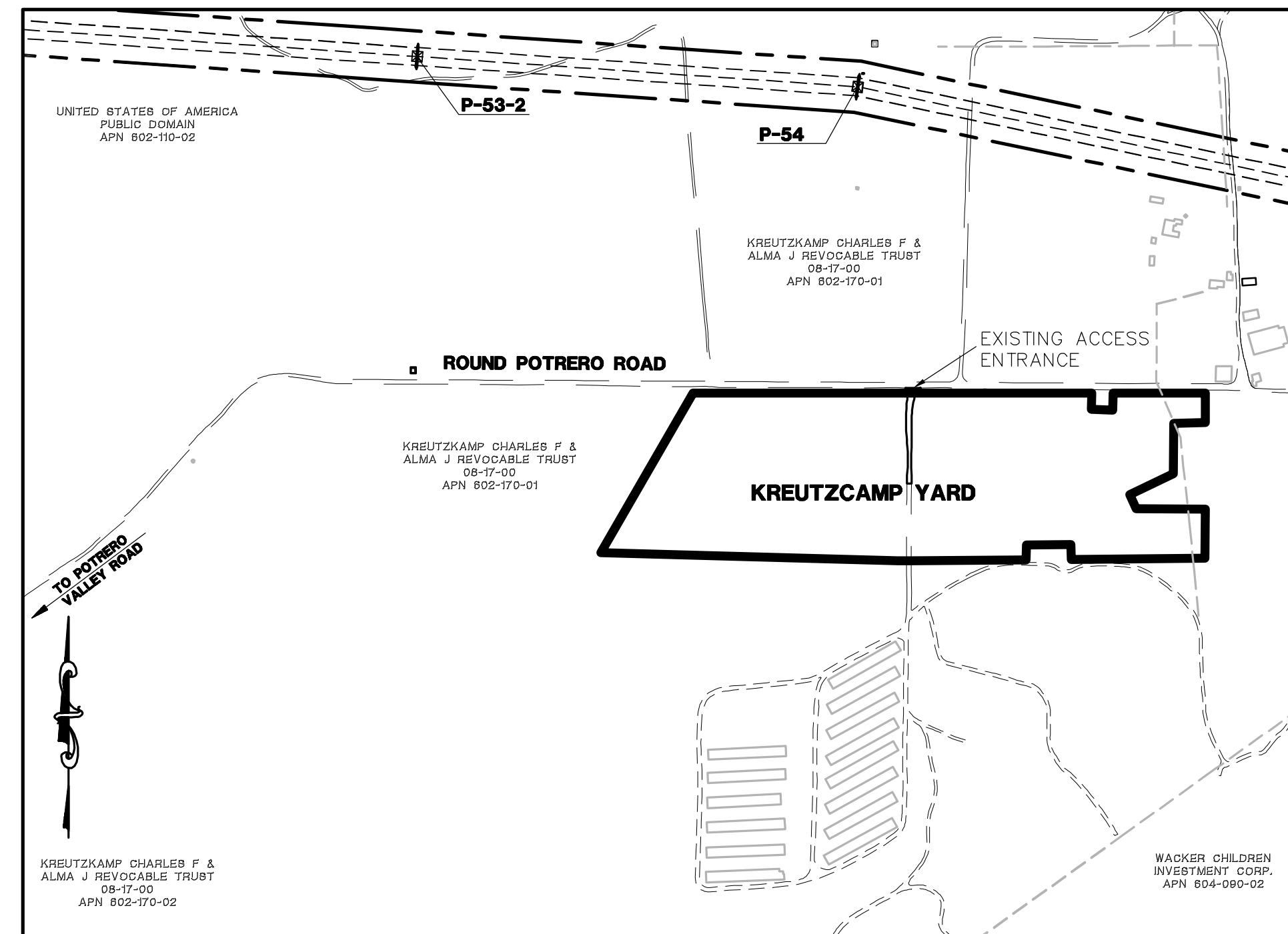
**McCAIN VALLEY YARD - SHT. CY-9-NORTH, SOUTH, R1  
LINK 1, SECTION 9B**



**THING VALLEY YARD - SHT. CY-10-NORTH, SOUTH  
LINK 2, SECTION 9A**



**BARTLETT/HAUSER CREEK YARD - SHT. CY-12, R1  
LINK 2, SECTION 8D**



**KREUTZCAMP YARD - SHT. CY-13-WEST, EAST  
LINK 2, SECTION 8C**

REVISIONS

NO.	WORK DONE	DATE	BY:	APP'D:	NO.	WORK DONE	DATE	BY:	APP'D:	NO.	WORK DONE	DATE	BY:	APP'D:

SAN DIEGO GAS & ELECTRIC COMPANY  
SAN DIEGO, CALIFORNIA

SPL - CONSTRUCTION YARDS  
CONSTRUCTION YARD LOCATION MAP

DRAWN BY: AH	DATE:	SCALE: N.T.S.	W.O.:	REV.:
CHECKED BY:	DATE:			
APPROVED BY:	DATE:			
CAD NO.:		PLOT SCALE: 1" = 1'		

LOCATION MAP 2

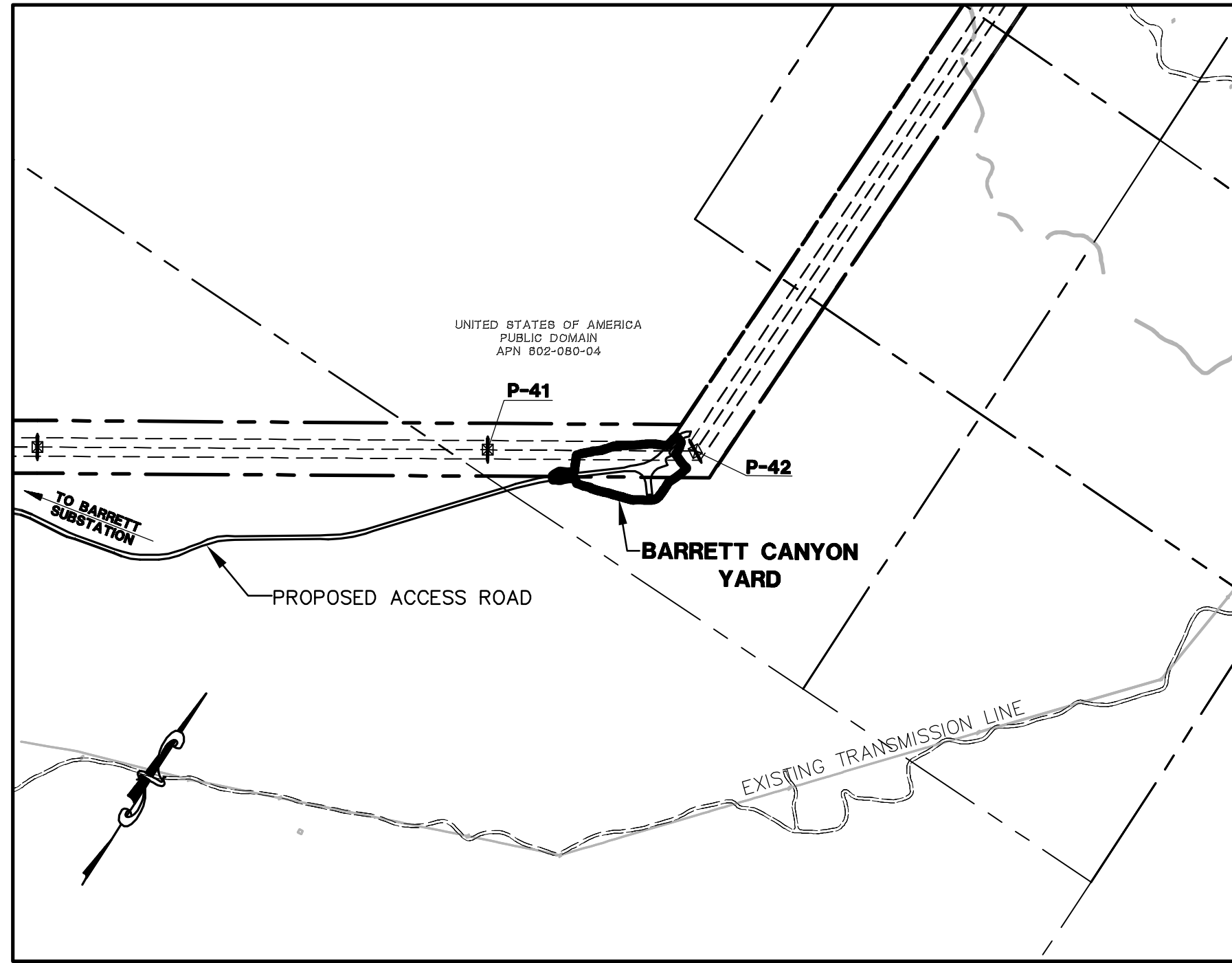


Bureau Veritas North America  
11590 West Bernardo Court Suite 100  
San Diego, CA 92127-1624  
Tel: (858) 451-6100 Fax: (858) 451-2846  
www.us.bureauveritas.com

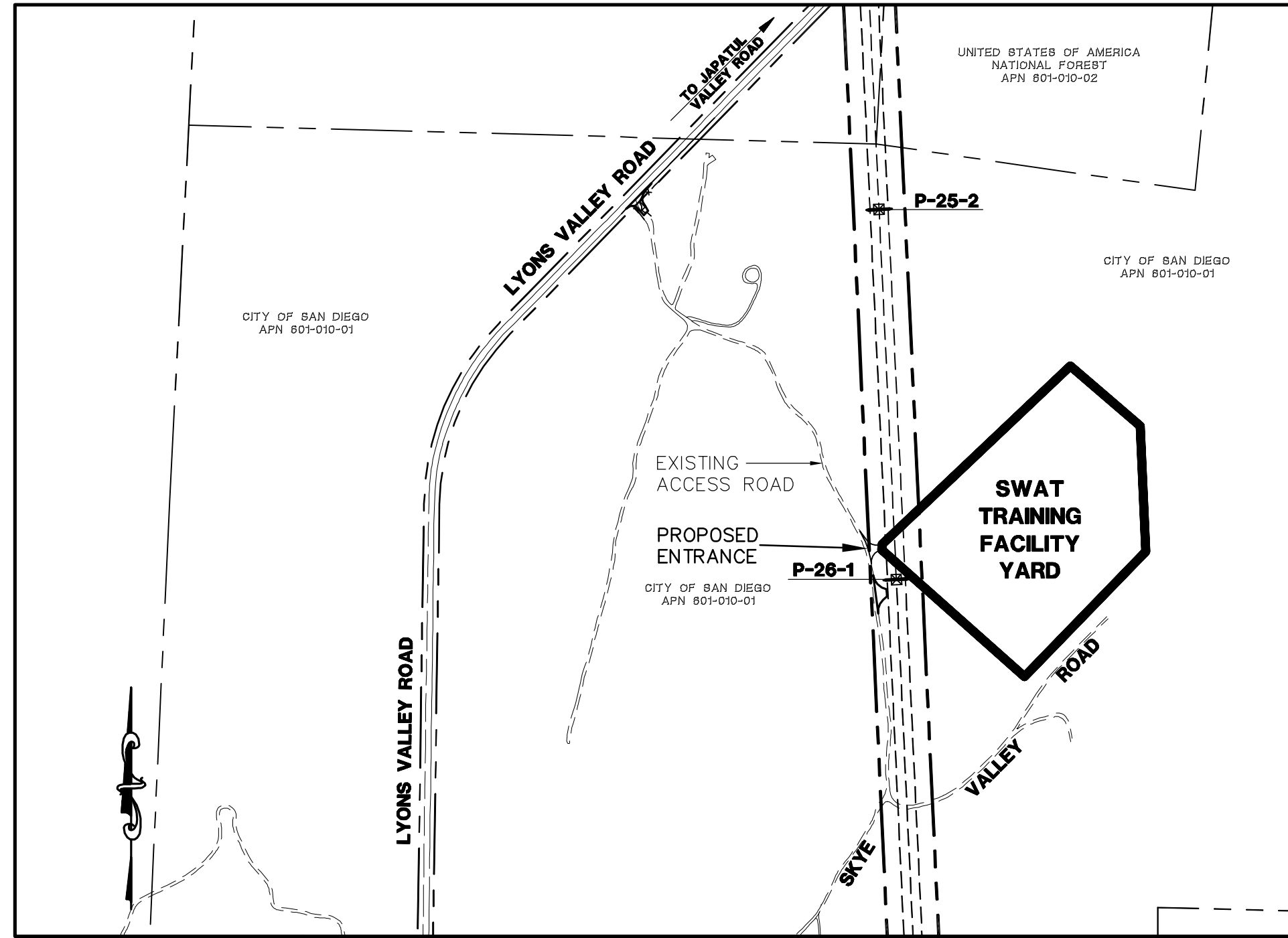


P:\161919 SD&E SPL\Plansites & Fly yards\Fly Yards\Plans\04-Loc Map-2.dwg\Map-25-201005946

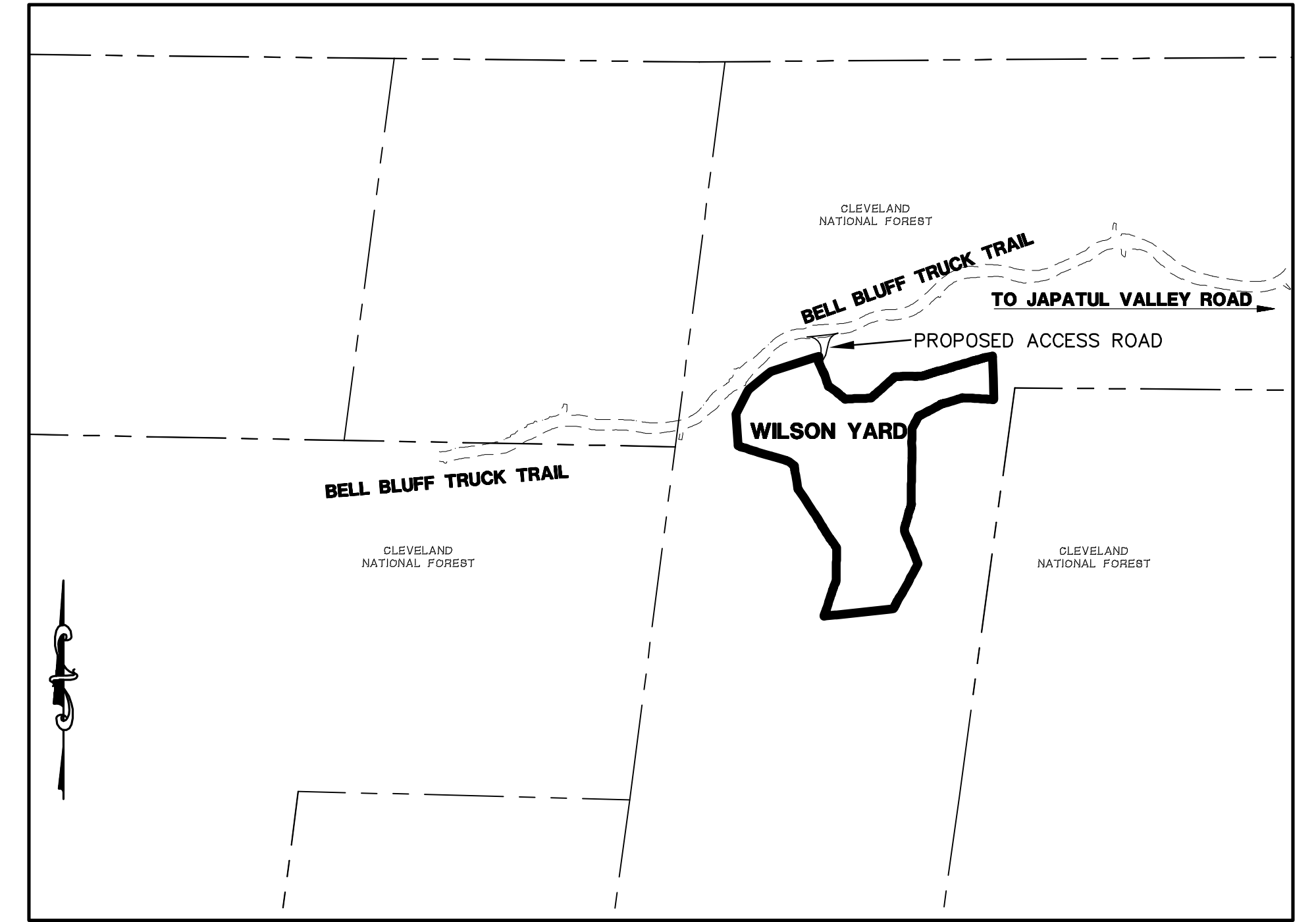




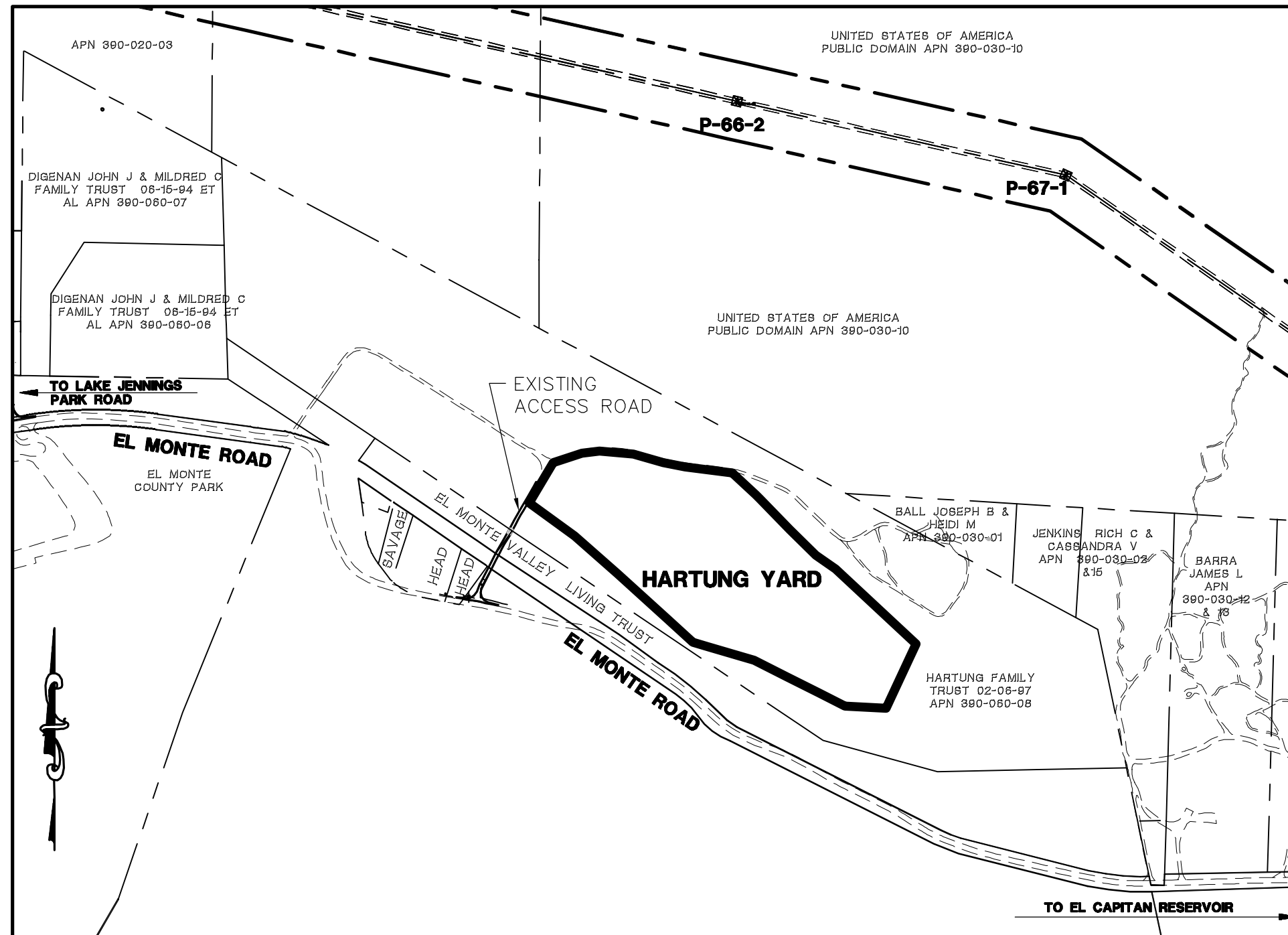
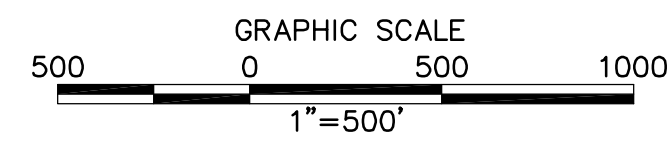
**BARRETT CANYON YARD - SHT. CY-14  
LINK 2, SECTION 8B**



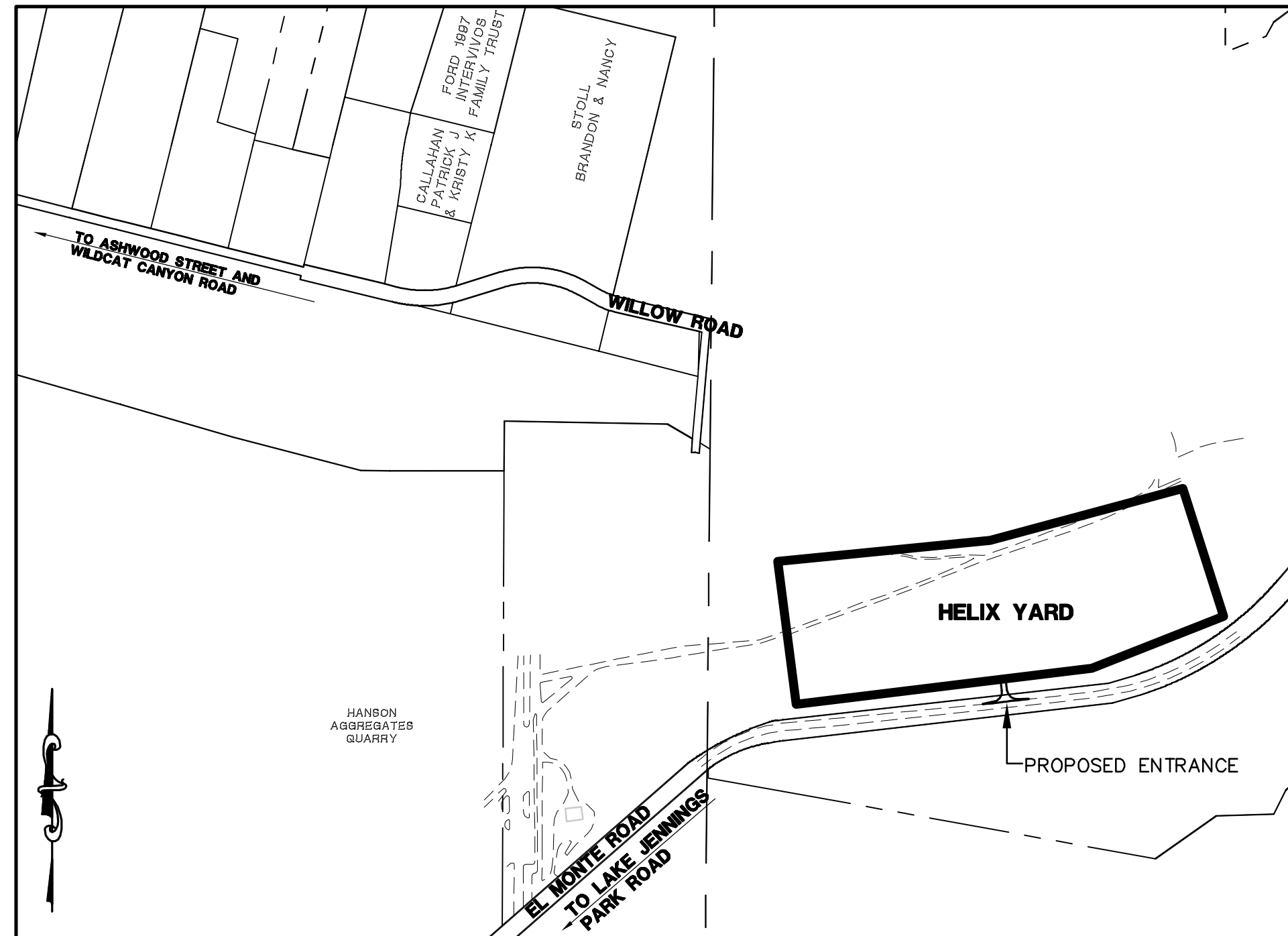
**SWAT TRAINING FACILITY YARD - SHT. CY-16  
LINK 2, SECTION 8A**



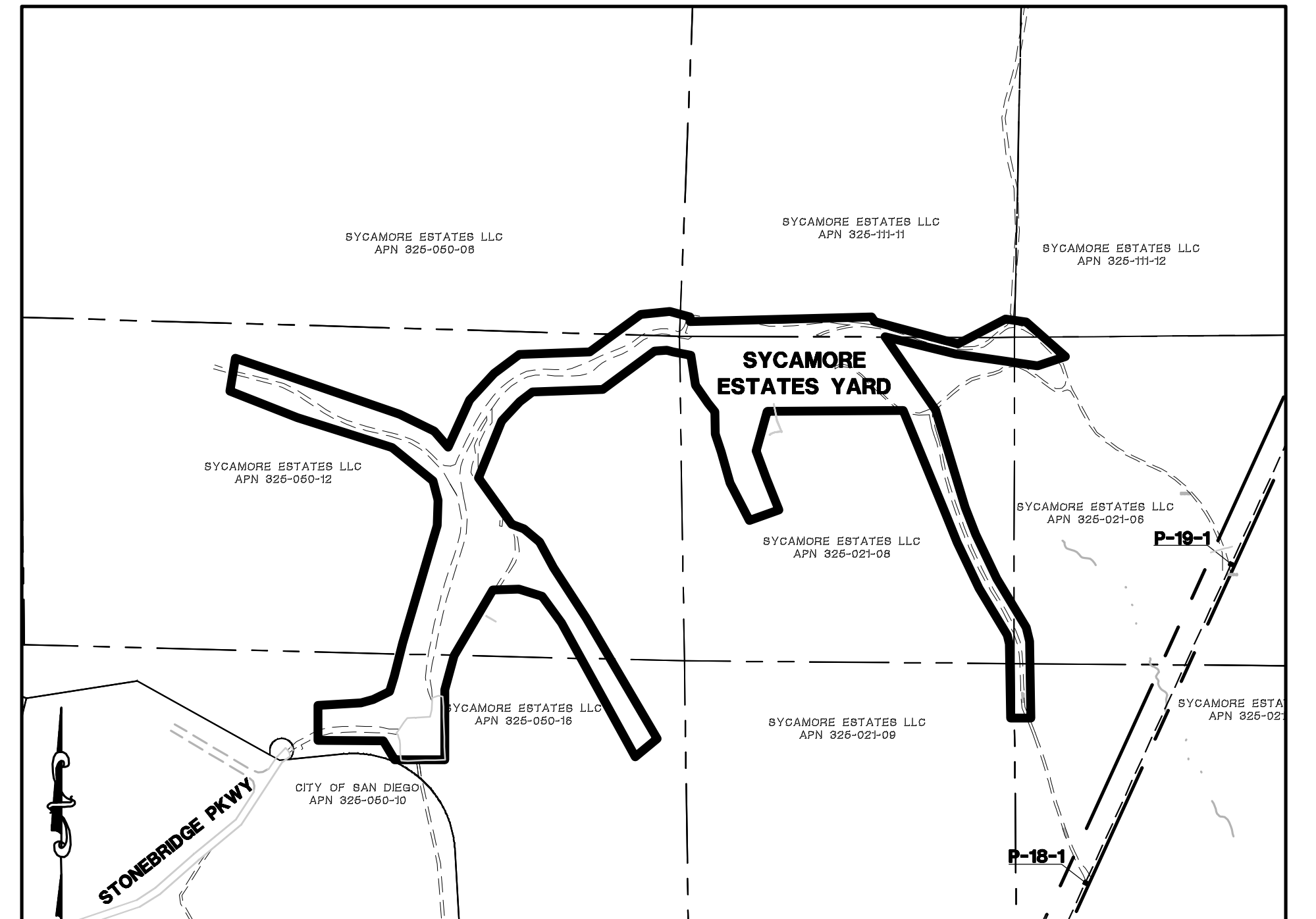
**WILSON YARD - SHT. CY-17  
LINK 2, SECTION 8A**



**HARTUNG YARD - SHT. CY-19  
LINK 5, SECTION 5**



**HELIX YARD - SHT. CY-20  
LINK 5, SECTION 5**



**SYCAMORE ESTATES YARD - SHT. CY-22-S, N, E, W  
LINK 5, SECTION 4A**

REVISIONS

NO.	WORK DONE	DATE	BY:	APP'D:	NO.	WORK DONE	DATE	BY:	APP'D:	NO.	WORK DONE	DATE	BY:	APP'D:

SAN DIEGO GAS & ELECTRIC COMPANY  
SAN DIEGO, CALIFORNIA

SPL - CONSTRUCTION YARDS  
CONSTRUCTION YARD LOCATION MAP

DRAWN BY: AH	DATE:	SCALE: N.T.S.	W.O.	REV.
CHECKED BY:	DATE:			
APPROVED BY:	DATE:			
CAD NO.:	PLOT SCALE: 1" = 1'			

LOCATION MAP 3

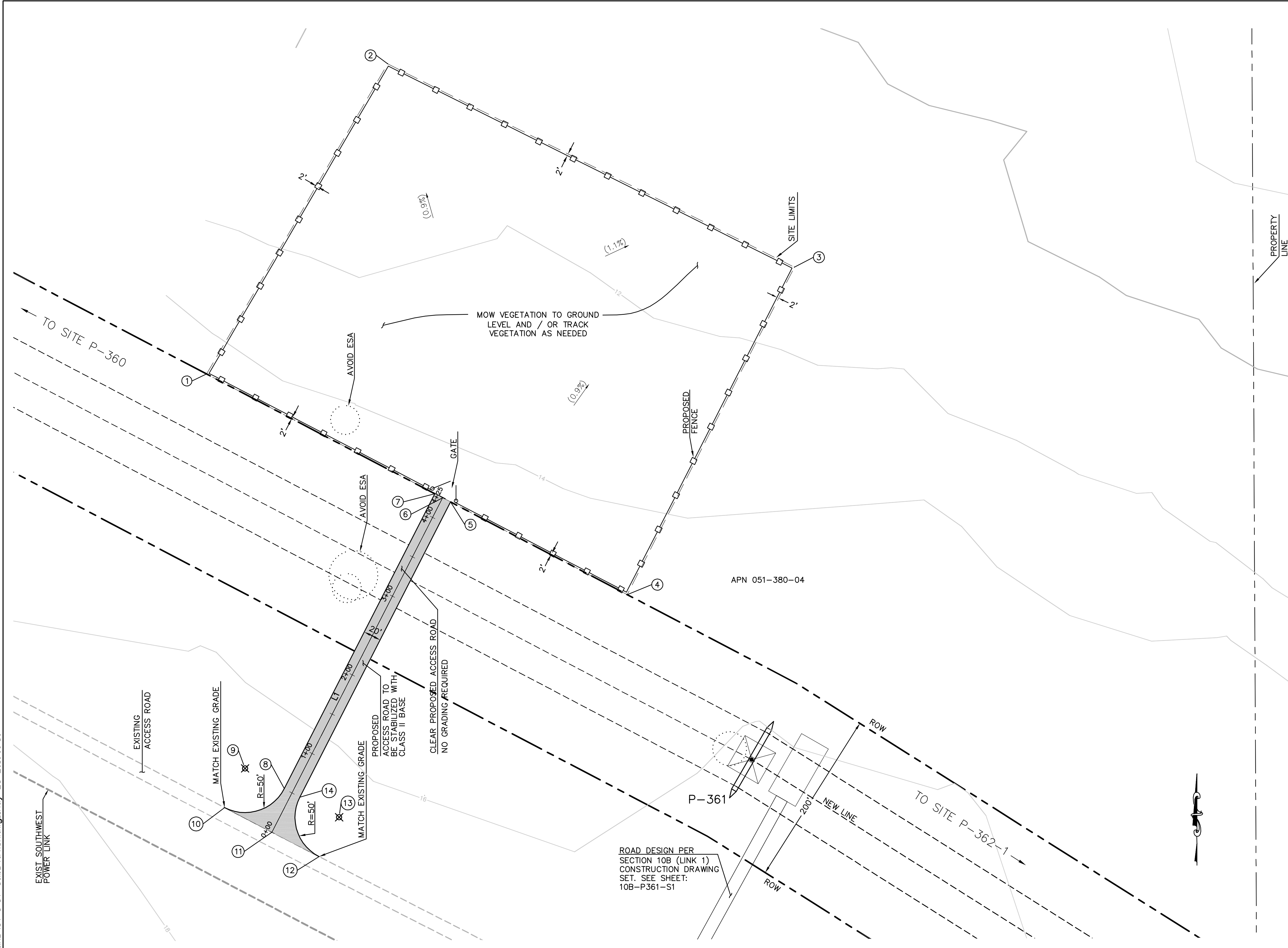
PA161919 SDG&E SPL Plansites & Fly yards\Plans\05-Loc\_Map-3.dwg[May-25-2010]09:42



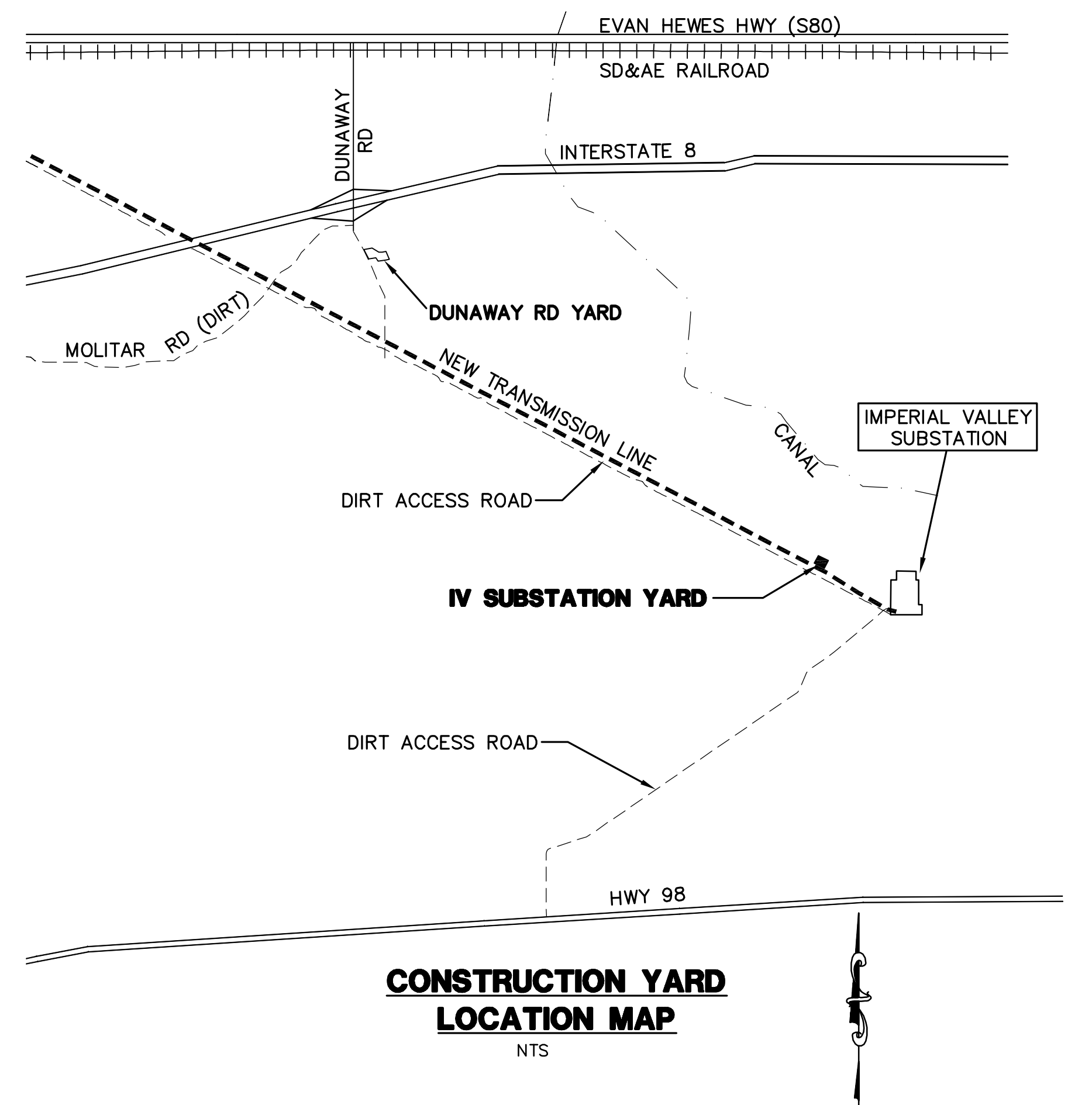
Bureau Veritas North America  
11590 West Bernardo Court Suite 100  
San Diego, CA 92127-1624  
Tel: (858) 451-6100 Fax: (858) 451-2846  
www.us.bureauveritas.com



PA161919 SD&E SPL\Plans\Sites & Fly\_yards\Plans\DY-1-IV\_Substation.dwg, May-25-2010 09:59



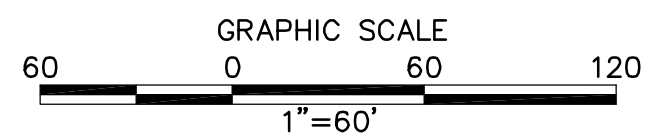
**IV SUBSTATION YARD PLAN**  
SCALE: 1" = 60'



**CONSTRUCTION YARD LOCATION MAP**  
NTS

CENTERLINE DATA				
NUMBER	RADIUS	LENGTH	BEARING/DELTA	ANGLE
L1		424.99	N27°02'18"E	

NUMBER	NORTHING	EASTING	ELEVATION	DESCRIPTION
1	1842922.33	6721552.13	(14.26)	SITE CORNER
2	1843273.44	6721757.04	(10.12)	SITE CORNER
3	1843043.20	6722217.53	(10.99)	SITE CORNER
4	1842672.71	6722028.29	(14.70)	SITE CORNER
5	1842777.63	6721828.15	(14.36)	ROAD EDGE
6	1842782.27	6721819.30	(14.35)	ROAD CL
7	1842786.91	6721810.44	(14.35)	ROAD EDGE
8	1842453.24	6721640.14	(16.48)	ROAD EDGE
9	1842475.97	6721595.61	(16.40)	RP
10	1842431.62	6721572.53	(16.90)	MATCH PT EDGE
11	1842403.74	6721626.10	(16.79)	MATCH PT CL
12	1842376.18	6721679.40	(16.59)	MATCH PT EDGE
13	1842420.72	6721702.13	(16.25)	RP
14	1842443.45	6721657.60	(16.42)	ROAD EDGE



**EARTHWORK QUANTITIES:**  
CUT: 0 CY  
FILL: 0 CY  
NET: 0 CY

**DISTURBED AREA:**  
CONSTRUCTION YARD: 216,258 SF  
ACCESS ROAD: 9,579 SF  
TOTAL: 225,837 SF

**MISC. QUANTITIES:**  
CLASS II BASE: 9,579 SF  
FENCE: 1,830 LF  
GATE: 1 EA  
LENGTH OF ACCESS ROAD: 425 LF

**REVISIONS**

NO.	WORK DONE	DATE	BY:	APP'D:	NO.	WORK DONE	DATE	BY:	APP'D:	NO.	WORK DONE	DATE	BY:	APP'D:

SAN DIEGO GAS & ELECTRIC COMPANY  
SAN DIEGO, CALIFORNIA

SPL - CONSTRUCTION YARDS  
IV SUBSTATION YARD

DRAWN BY: 00 DATE: SCALE: 1" = 60' W.O. REV. 0  
CHECKED BY: DATE:  
APPROVED BY: DATE:  
CAD NO.: PLOT SCALE: 1 = 1

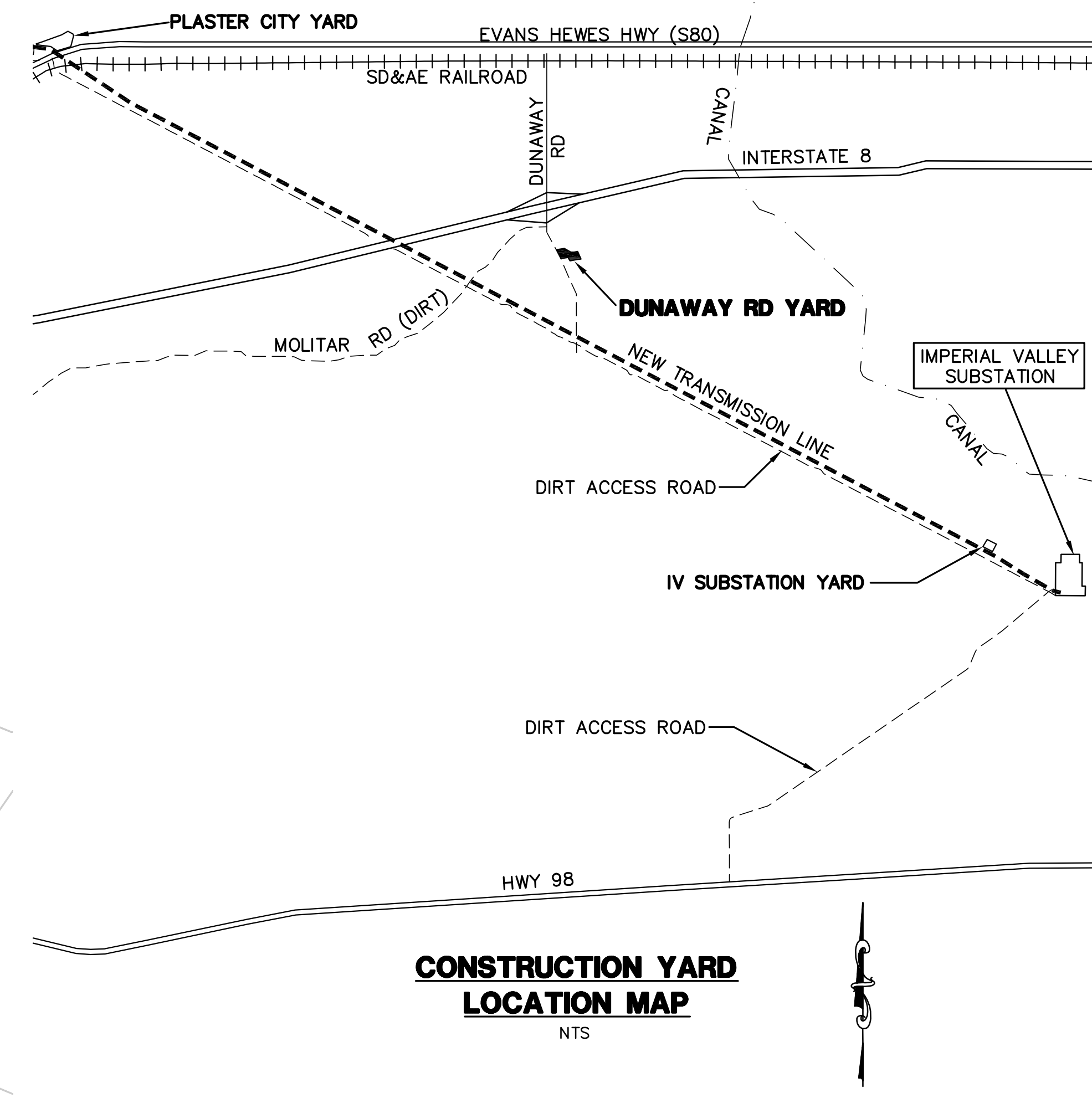
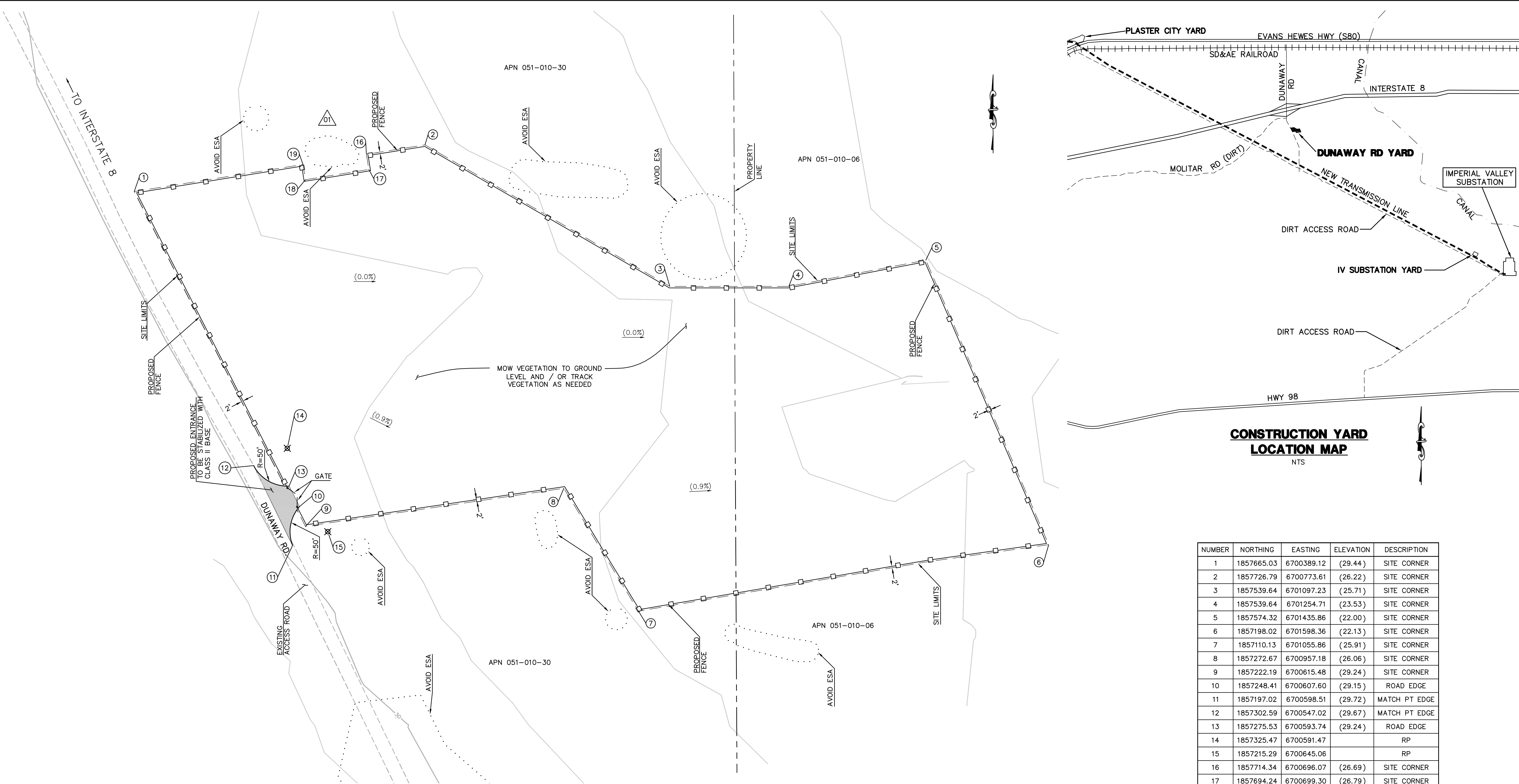
CY-1



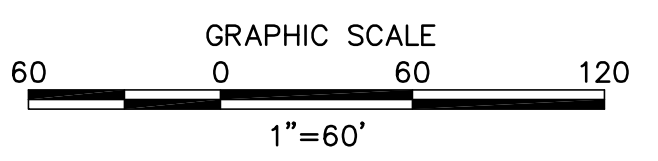
**Bureau Veritas North America**  
11590 West Bernardo Court Suite 100  
San Diego, CA 92127-1624  
Tel: (858) 451-6100 Fax: (858) 451-2846  
www.us.bureauveritas.com



PA161919 SD&E SPL\Plansites & Fly\_yards\Fly\_Yards\plans\CY-2-Dunaway.dwg\Aug-25-2010\0633



**DUNAWAY RD YARD PLAN**  
SCALE: 1" = 60'



NUMBER	NORTHING	EASTING	ELEVATION	DESCRIPTION
1	1857665.03	6700389.12	(29.44)	SITE CORNER
2	1857726.79	6700773.61	(26.22)	SITE CORNER
3	1857539.64	6701097.23	(25.71)	SITE CORNER
4	1857539.64	6701254.71	(23.53)	SITE CORNER
5	1857574.32	6701435.86	(22.00)	SITE CORNER
6	1857198.02	6701598.36	(22.13)	SITE CORNER
7	1857110.13	6701055.86	(25.91)	SITE CORNER
8	1857272.67	6700957.18	(26.06)	SITE CORNER
9	1857222.19	6700615.48	(29.24)	SITE CORNER
10	1857248.41	6700607.60	(29.15)	ROAD EDGE
11	1857197.02	6700598.51	(29.72)	MATCH PT EDGE
12	1857302.59	6700547.02	(29.67)	MATCH PT EDGE
13	1857275.53	6700593.74	(29.24)	ROAD EDGE
14	1857325.47	6700591.47		RP
15	1857215.29	6700645.06		RP
16	1857714.34	6700696.07	(26.69)	SITE CORNER
17	1857694.24	6700699.30	(26.79)	SITE CORNER
18	1857680.77	6700615.46	(27.34)	SITE CORNER
19	1857700.87	6700612.23	(27.31)	SITE CORNER

**EARTHWORK QUANTITIES:**  
CUT: 0 CY  
FILL: 0 CY  
NET: 0 CY

**DISTURBED AREA:**  
CONSTRUCTION YARD TOTAL: 424,805 SF  
ACCESS ROAD: 1,646 SF  
TOTAL: 426,451 SF

**MISC. QUANTITIES:**  
CLASS II BASE: 1,646 SF  
FENCE: 3,094 LF  
GATE: 1 EA

**REVISIONS**

NO.	WORK DONE	DATE	BY:	APP'D:	NO.	WORK DONE	DATE	BY:	APP'D:	NO.	WORK DONE	DATE	BY:	APP'D:
01	SITE LIMITS UPDATED TO AVOID ESA, QUANTITIES UPDATED	8/23/10	BH	MB										

SAN DIEGO GAS & ELECTRIC COMPANY  
SAN DIEGO, CALIFORNIA

SPL - CONSTRUCTION YARDS  
DUNAWAY ROAD YARD

DRAWN BY: 00 DATE: SCALE: 1" = 60' W.O. REV. 0  
CHECKED BY: DATE: W.O.  
APPROVED BY: DATE: W.O.  
CAD NO.: PLOT SCALE: 1 = 1

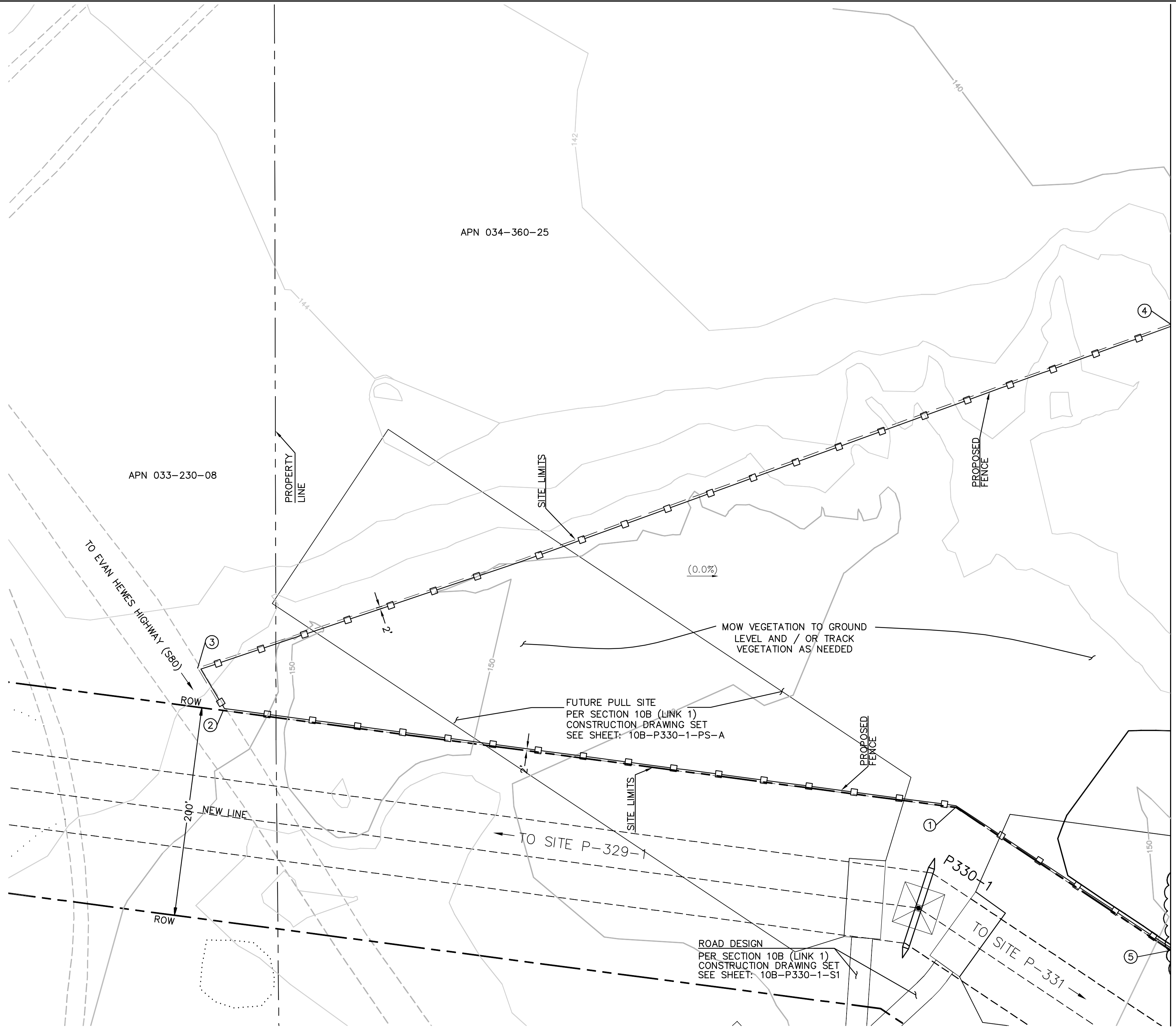
CY-2

**Bureau Veritas North America**  
11590 West Bernardo Court Suite 100  
San Diego, CA 92127-1624  
Tel: (858) 451-6100 Fax: (858) 451-2846  
www.us.bureauveritas.com



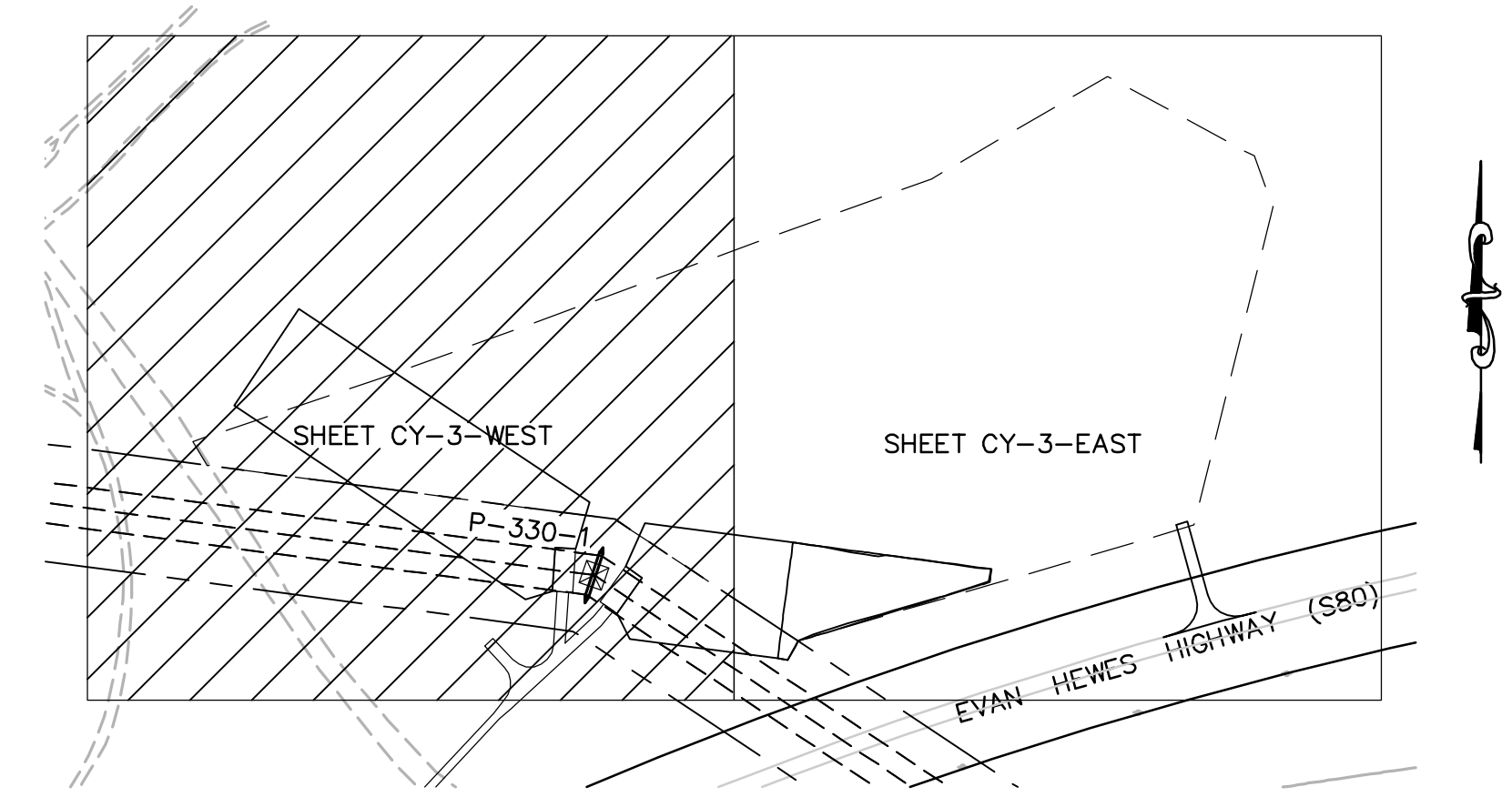




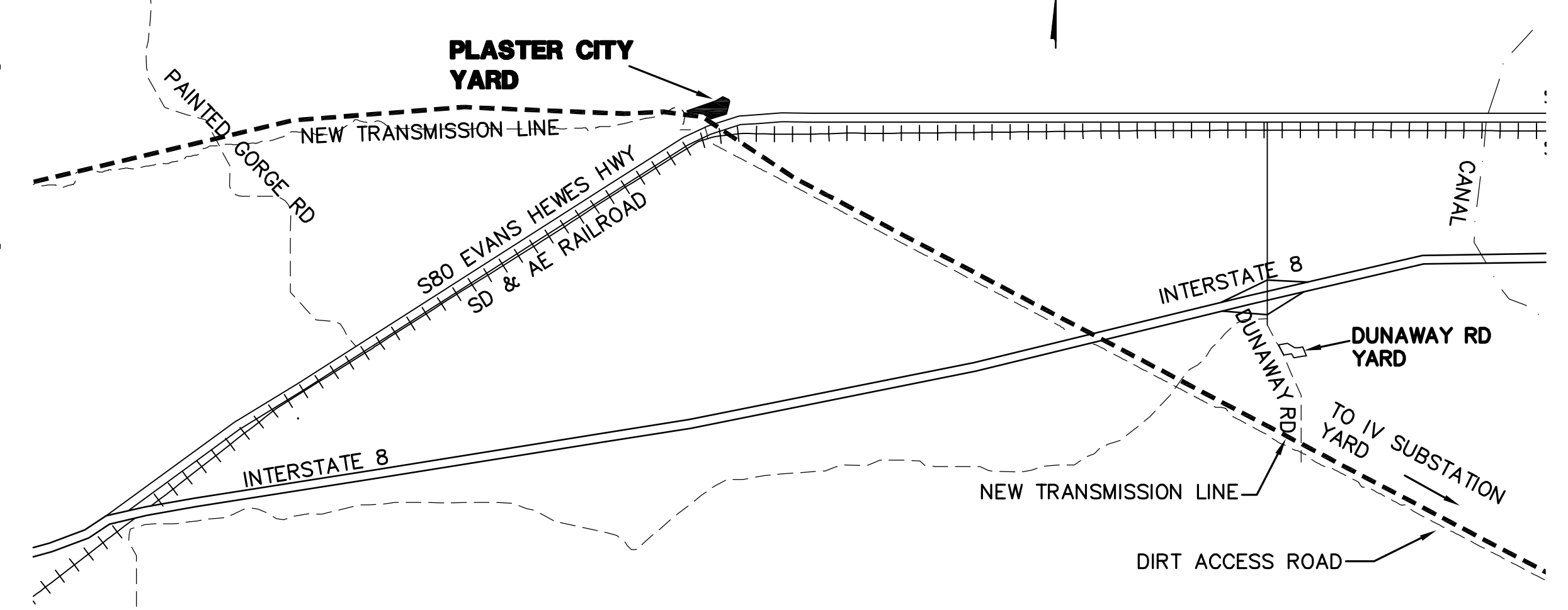


**PLASTER CITY YARD WEST PLAN**  
SCALE: 1" = 60'

<b>EARTHWORK QUANTITIES:</b>	<b>DISTURBED AREA:</b>	<b>QUANTITIES:</b>
CUT: 0 CY	CONSTRUCTION YARD: 883,158 SF	CLASS II BASE: 4,660 SF
FILL: 0 CY	ROAD: 4,660 SF	FENCE: 4,381 LF
NET: 0 CY	TOTAL: 888,818	GATE: 1 EA
		LENGTH OF ACCESS ROAD: 186 LF



**KEY MAP**  
NTS



**CONSTRUCTION YARD LOCATION MAP**  
NTS

NUMBER	NORTHING	EASTING	ELEVATION	DESCRIPTION
1	1867743.49	6675285.33	148.00	SITE CORNER
2	1867836.32	6674586.01	148.74	SITE CORNER
3	1867876.95	6674561.67	147.02	SITE CORNER
4	1868205.31	6675491.11	144.00	MATCHLINE
5	1867607.14	6675491.11	150.00	MATCHLINE

**REVISIONS**

NO.	WORK DONE	DATE	BY:	APP'D:	NO.	WORK DONE	DATE	BY:	APP'D:	NO.	WORK DONE	DATE	BY:	APP'D:

SAN DIEGO GAS & ELECTRIC COMPANY  
SAN DIEGO, CALIFORNIA

SPL - CONSTRUCTION YARDS  
PLASTER CITY YARD

DRAWN BY: 00	DATE:	SCALE: 1" = 60' W.O.	REV: 0
CHECKED BY:	DATE:		
APPROVED BY:	DATE:		
CAD NO.:	PLOT SCALE: 1 = 1		

CY-3-WEST

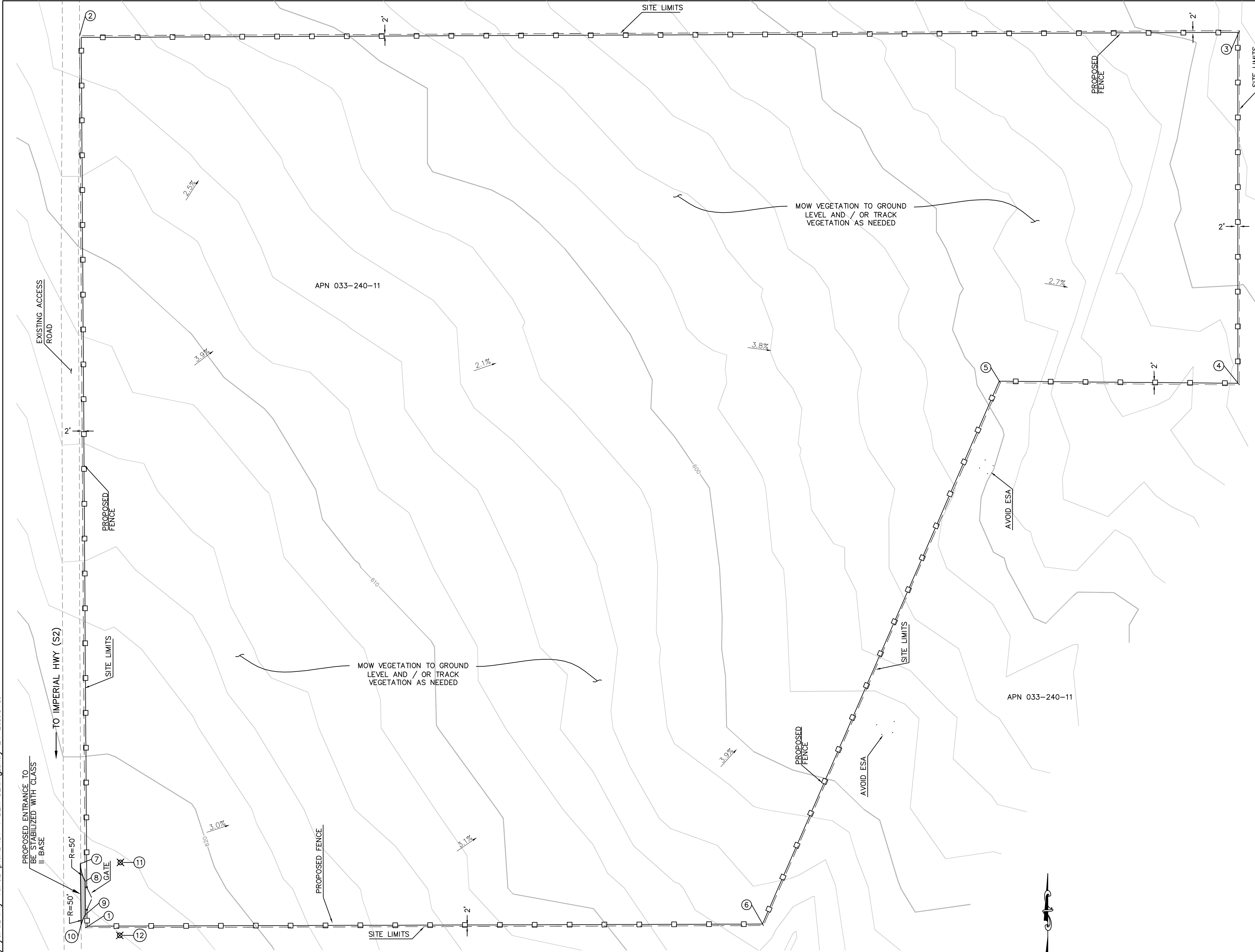
PA16919 SD&E SPL\Plasites & Fly\_yards\Fly\_Yards\plans\CY-3-PlasterCity-WEST.dwg [May-24-2010] 18:04



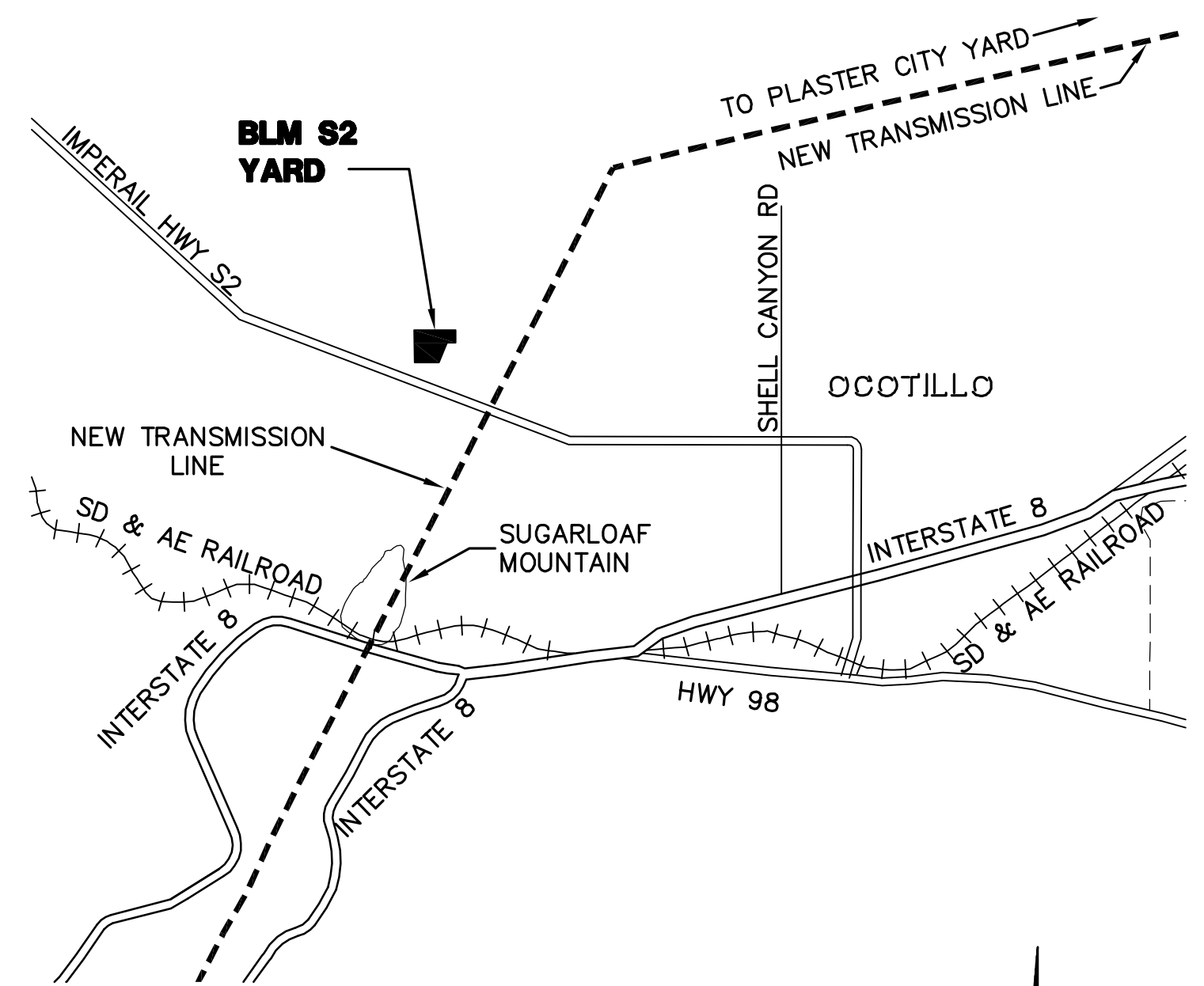
**Bureau Veritas North America**  
11590 West Bernardo Court Suite 100  
San Diego, CA 92127-1624  
Tel: (858) 451-6100 Fax: (858) 451-2846  
www.us.bureauveritas.com



PA161919 SD&E SPL\Plansites & Fly yards\Plans\Y-4-BLM S2.dwg\May-24-2010\1419



NUMBER	NORTHING	EASTING	ELEVATION	DESCRIPTION
1	1854652.35	6624966.96	(624.63)	SITE CORNER
2	1855765.68	6624959.67	(604.68)	SITE CORNER
3	1855771.94	6626406.96	(576.22)	SITE CORNER
4	1855329.96	6626406.96	(581.52)	SITE CORNER
5	1855332.51	6626108.53	(589.13)	SITE CORNER
6	1854655.01	6625813.06	(605.41)	SITE CORNER
7	1854732.24	6624960.65	(622.99)	EX RD
8	1854710.27	6624966.58	(623.34)	ENTRY
9	1854668.67	6624966.86	(624.18)	ENTRY
10	1854656.34	6624961.56	(624.60)	EX RD
11	1854733.94	6625010.62		RP
12	1854642.93	6625009.73		RP



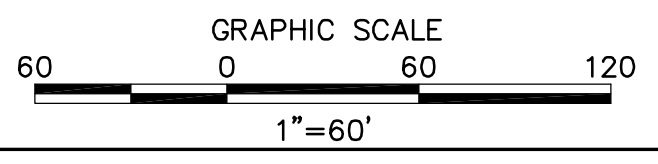
**CONSTRUCTION YARD LOCATION MAP**  
NTS

**EARTHWORK QUANTITIES:**  
CUT: 0 CY  
FILL: 0 CY  
NET: 0 CY

**DISTURBED AREA:**  
CONSTRUCTION YARD: 1,307,179 SF

**QUANTITIES:**  
CLASS II BASE: 154 SF  
FENCE: 4,840 LF  
GATE: 1 EA

**BLM S2 YARD PLAN**  
SCALE: 1" = 60'



REVISIONS

NO.	WORK DONE	DATE	BY:	APP'D:	NO.	WORK DONE	DATE	BY:	APP'D:	NO.	WORK DONE	DATE	BY:	APP'D:

SAN DIEGO GAS & ELECTRIC COMPANY  
SAN DIEGO, CALIFORNIA

SPL - CONSTRUCTION YARDS  
BLM S2 YARD

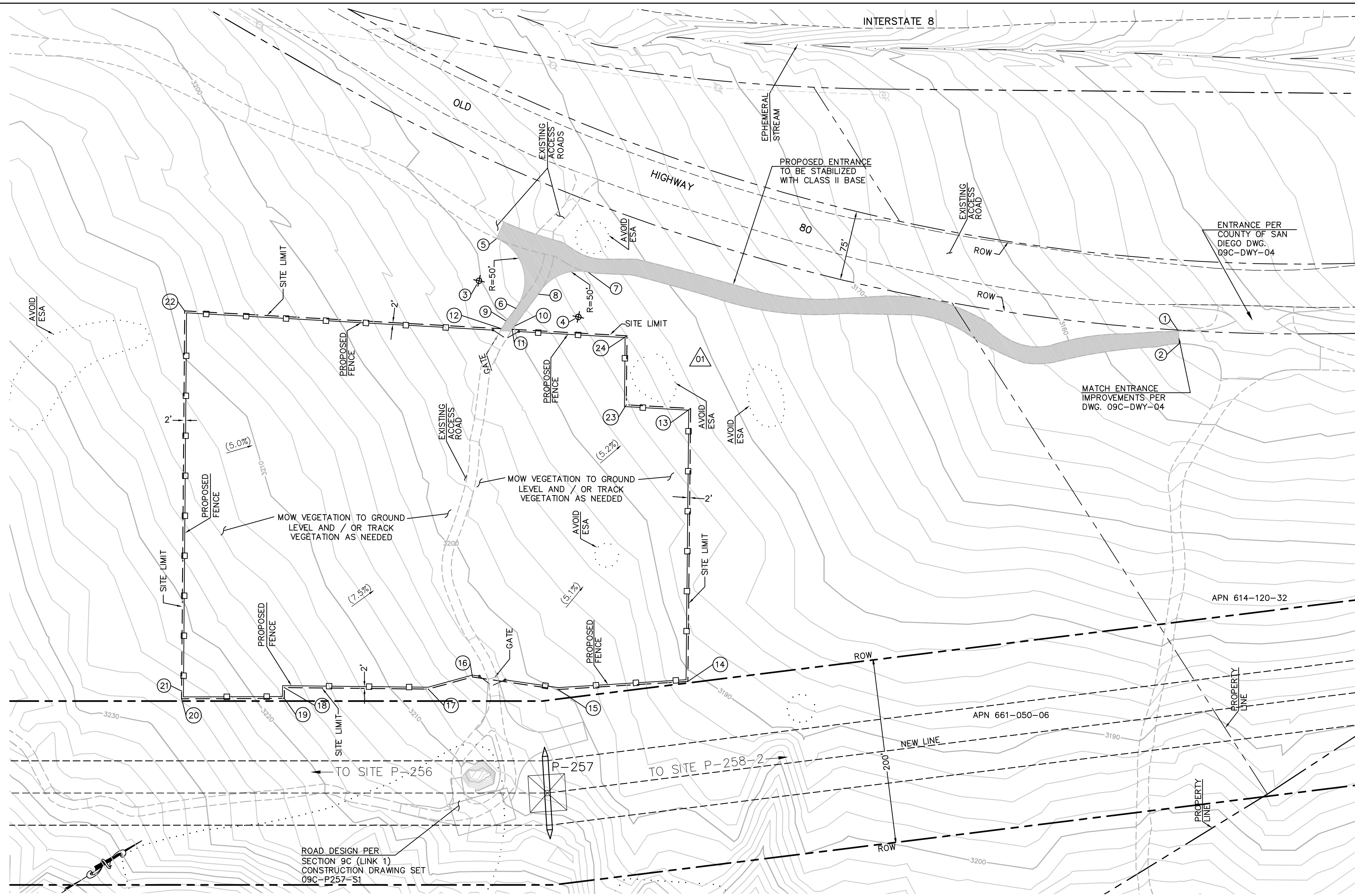
DRAWN BY: 00 DATE: SCALE: 1" = 60' W.O. REV. 0  
CHECKED BY: DATE: APPROVED BY: DATE: CY-4  
CAD NO.: PLOT SCALE: 1 = 1



**Bureau Veritas North America**  
11590 West Bernardo Court Suite 100  
San Diego, CA 92127-1624  
Tel: (858) 451-6100 Fax: (858) 451-2846  
www.us.bureauveritas.com

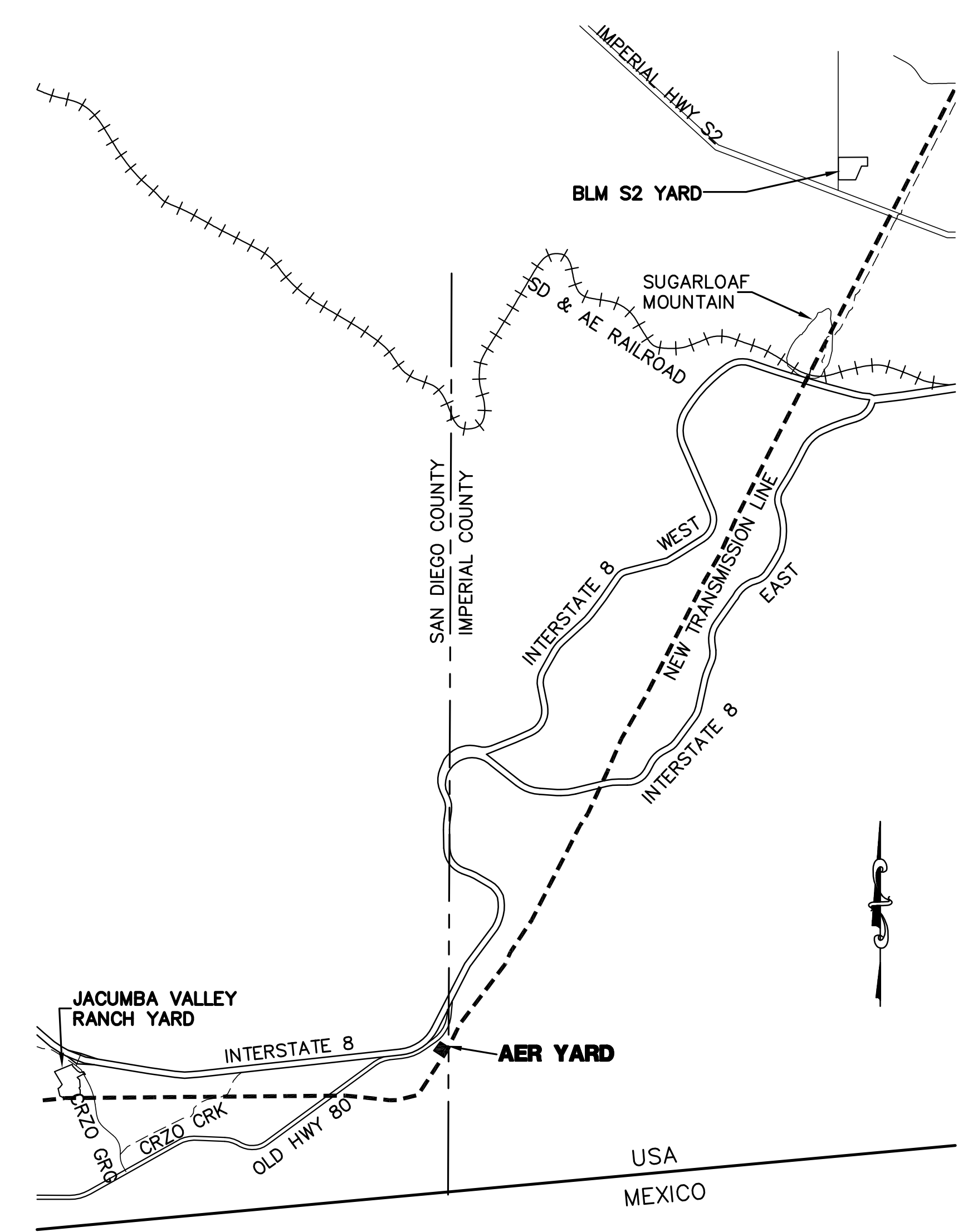






**AER YARD PLAN**  
SCALE: 1" = 60'

<b>EARTHWORK QUANTITIES:</b>	<b>DISTURBED AREA:</b>	<b>QUANTITIES</b>
CUT: 0 CY	CONSTRUCTION YARD: 212,385 SF	CLASS II BASE: 16,187 SF
FILL: 0 CY	ACCESS ROAD: 16,187 SF	FENCE: 1,839 LF
NET: 0 CY	TOTAL: 228,572 SF	GATE: 2 EA



**CONSTRUCTION YARD LOCATION MAP**  
NTS

NUMBER	NORTHING	EASTING	ELEVATION	DESCRIPTION
1	1812557.37	6605593.43	3155.92	COUNTY RD IMPS
2	1812550.60	6605605.34	3155.20	COUNTY RD IMPS
3	1811949.50	6605132.85	3190.20	RP
4	1812018.67	6605224.73	3185.93	RP
5	1811990.85	6605104.75	3188.17	BC ENTRY
6	1811966.67	6605179.81	3188.65	EC ENTRY
7	1812053.96	6605189.31	3183.77	BC ENTRY
8	1811995.54	6605180.10	3187.42	EC ENTRY
9	1811950.46	6605185.74	3190.17	ENTRY
10	1811954.43	6605195.13	3190.00	ENTRY
11	1811951.01	6605196.79	3190.13	ENTRY @ SITE LIMIT
12	1811941.71	6605189.97	3190.68	ENTRY @ SITE LIMIT
13	1812066.76	6605374.71	0.00	SITE CORNER
14	1811902.35	6605622.06	3190.67	SITE CORNER
15	1811779.34	6605552.47	3199.89	SITE CORNER
16	1811708.63	6605490.26	3203.63	SITE CORNER
17	1811661.08	6605475.04	3207.78	SITE CORNER
18	1811530.84	6605388.37	3217.45	SITE CORNER
19	1811524.33	6605398.16	3217.87	SITE CORNER
20	1811430.44	6605337.62	3225.74	SITE CORNER
21	1811435.06	6605330.65	3225.08	SITE CORNER
22	1811663.35	6604985.78	3208.96	SITE CORNER
23	1812010.26	6605333.27	3186.22	SITE CORNER
24	1812051.82	6605270.74	3183.99	SITE CORNER

**REVISIONS**

NO.	WORK DONE	DATE	BY:	APP'D:	NO.	WORK DONE	DATE	BY:	APP'D:	NO.	WORK DONE	DATE	BY:	APP'D:
01	SITE LIMITS UPDATED TO AVOID ESA, QUANTITIES UPDATED	8/23/10	BH	MB										

SAN DIEGO GAS & ELECTRIC COMPANY  
SAN DIEGO, CALIFORNIA

SPL - CONSTRUCTION YARDS  
AER YARD

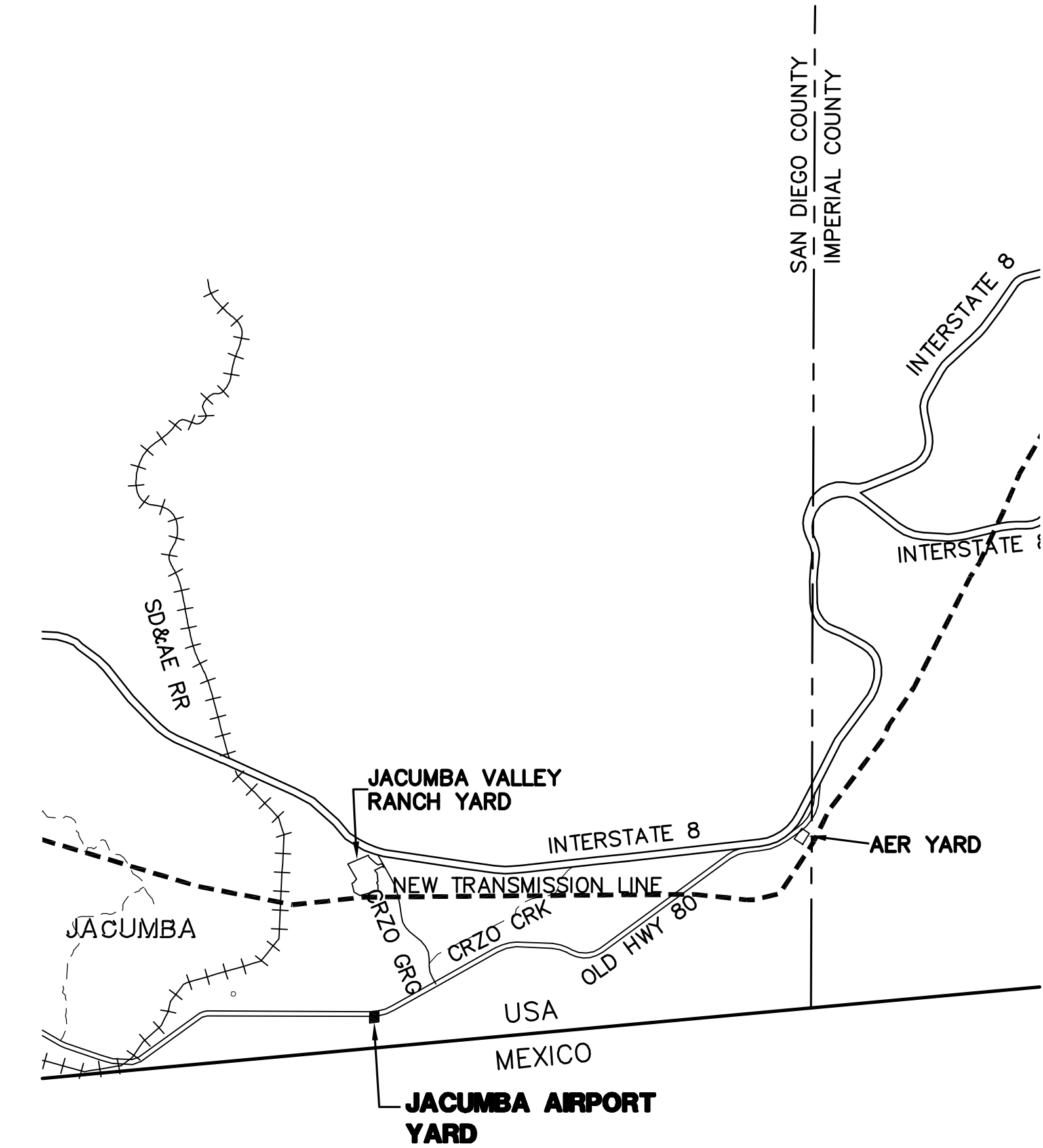
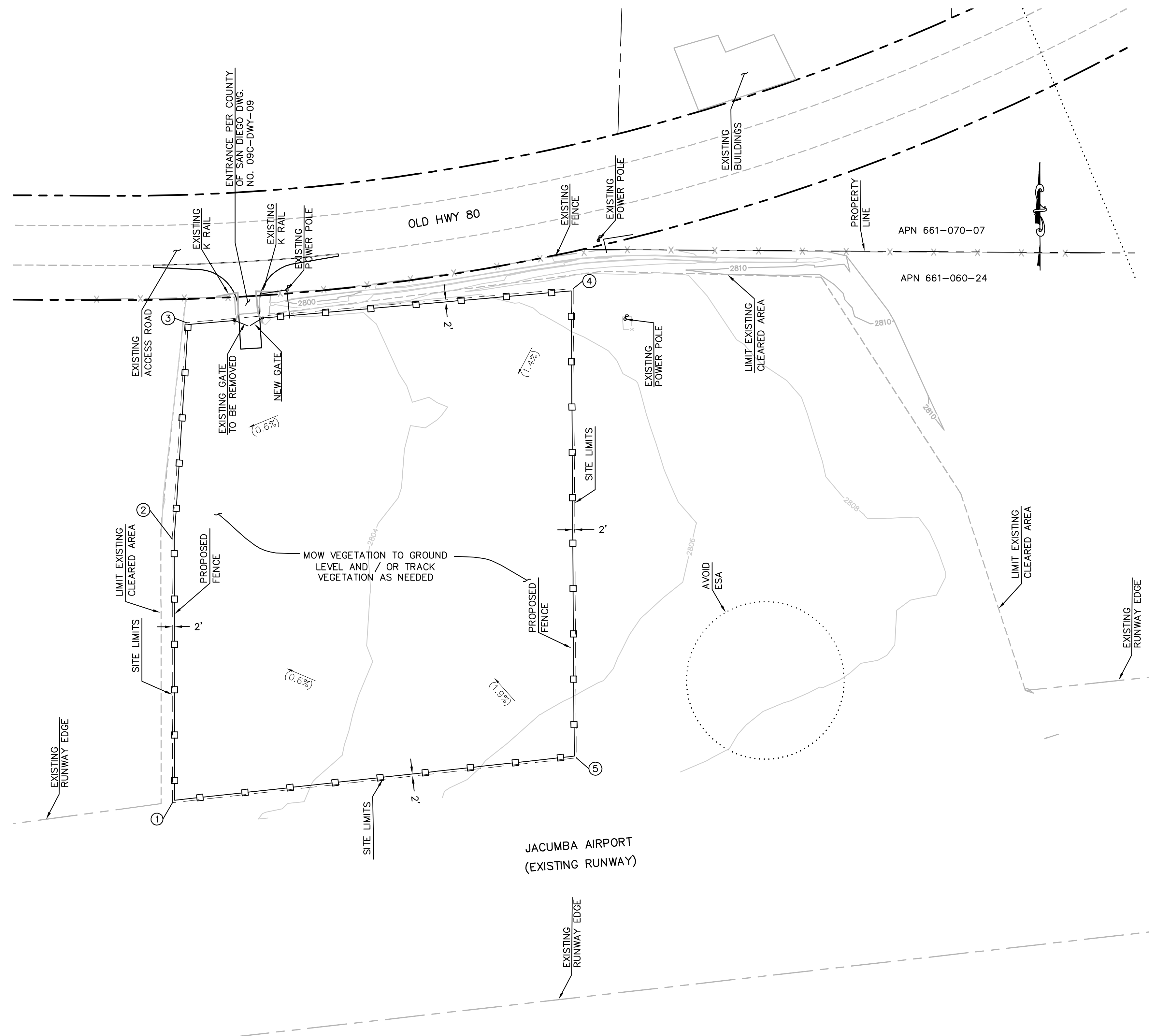
DRAWN BY: 00	DATE:	SCALE: 1" = 60'	W.O.	REV. 0
CHECKED BY:	DATE:			
APPROVED BY:	DATE:			
CAD NO.:	PLOT SCALE: 1 = 1			

CY-5

**Bureau Veritas North America**  
11590 West Bernardo Court Suite 100  
San Diego, CA 92127-1624  
Tel: (858) 451-6100 Fax: (858) 451-2846  
www.us.bureauveritas.com



PA161919 SDG&E SPL\pulsites & Fly\_yards\Fly\_yards\plans\CY-5-AER.dwg\Aug-25-2010\06:31



**CONSTRUCTION YARD  
LOCATION MAP**  
NTS

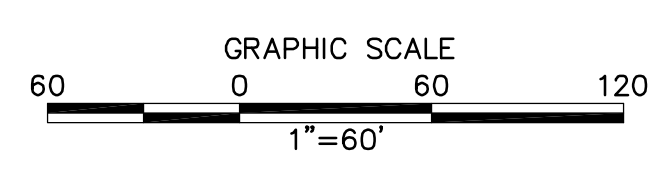
NUMBER	NORTHING	EASTING	ELEVATION	DESCRIPTION
1	1803953.46	6587181.60	(2802.96)	SITE CORNER
2	1804206.26	6587181.20	(2802.07)	SITE CORNER
3	1804413.88	6587194.56	(2802.06)	SITE CORNER
4	1804446.59	6587565.93	(2806.78)	SITE CORNER
5	1803996.33	6587568.89	(2806.83)	SITE CORNER

**EARTHWORK QUANTITIES:**  
CUT: 0 CY  
FILL: 0 CY  
NET: 0 CY

**DISTURBED AREA:**  
CONSTRUCTION YARD: 174,265 SF

**QUANTITIES:**  
FENCE: 1,633 LF  
GATE: 1 EA

**JACUMBA AIRPORT YARD PLAN**  
SCALE: 1" = 60'



**REVISIONS**

NO.	WORK DONE	DATE	BY:	APP'D:	NO.	WORK DONE	DATE	BY:	APP'D:	NO.	WORK DONE	DATE	BY:	APP'D:

SAN DIEGO GAS & ELECTRIC COMPANY  
SAN DIEGO, CALIFORNIA

SPL - CONSTRUCTION YARDS  
JACUMBA AIRPORT YARD

DRAWN BY: 00    DATE:    SCALE: 1" = 60' W.O.    REV: 0  
CHECKED BY:    DATE:     
APPROVED BY:    DATE:     
CAD NO.:    PLOT SCALE: 1 = 1

CY-6

P:\161919 SDG&E SPL\Projects\Fly\_Yards\Plans\Fly\_Yards\Airport.tdwg [May-24-2010] 15:14

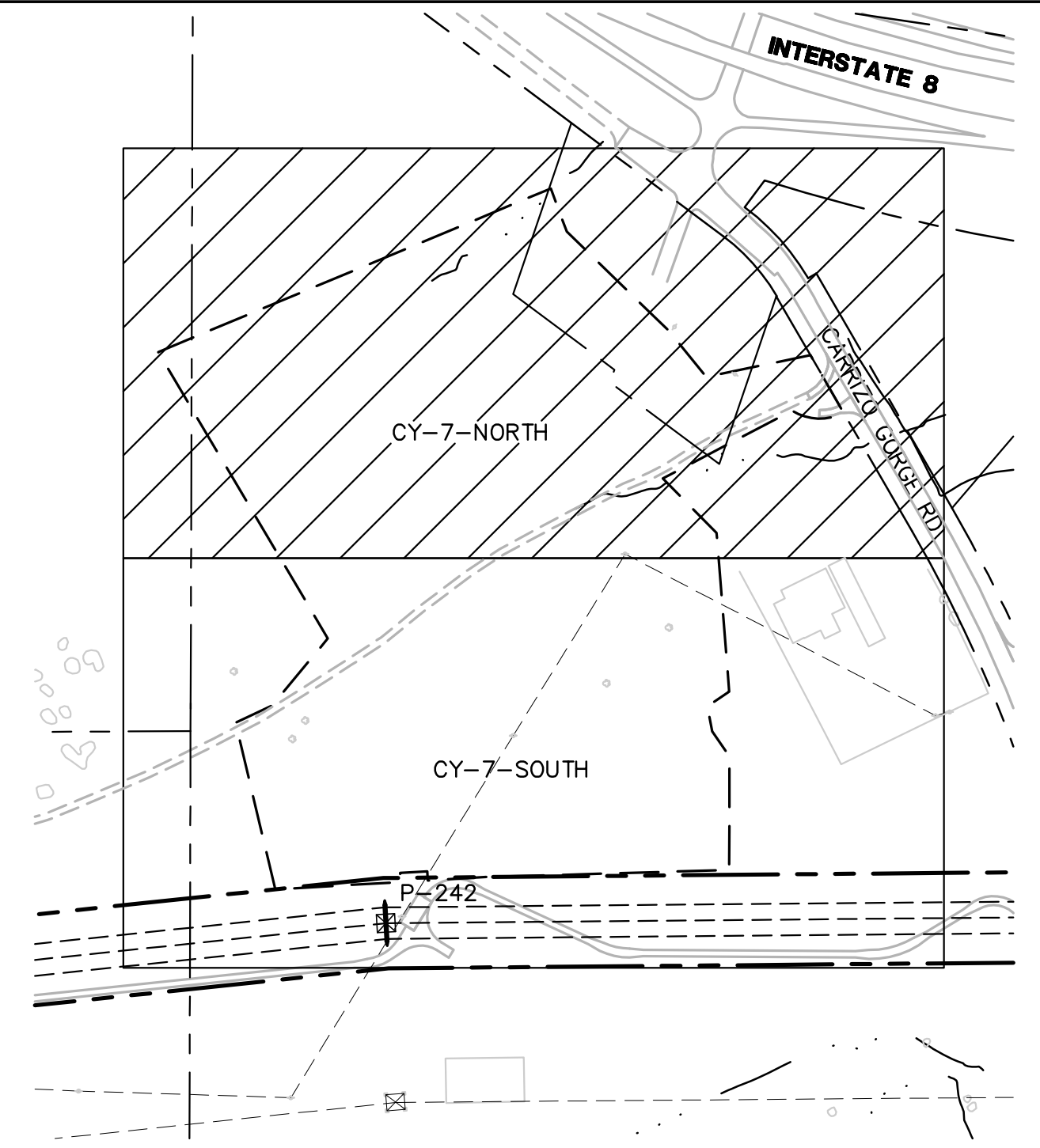
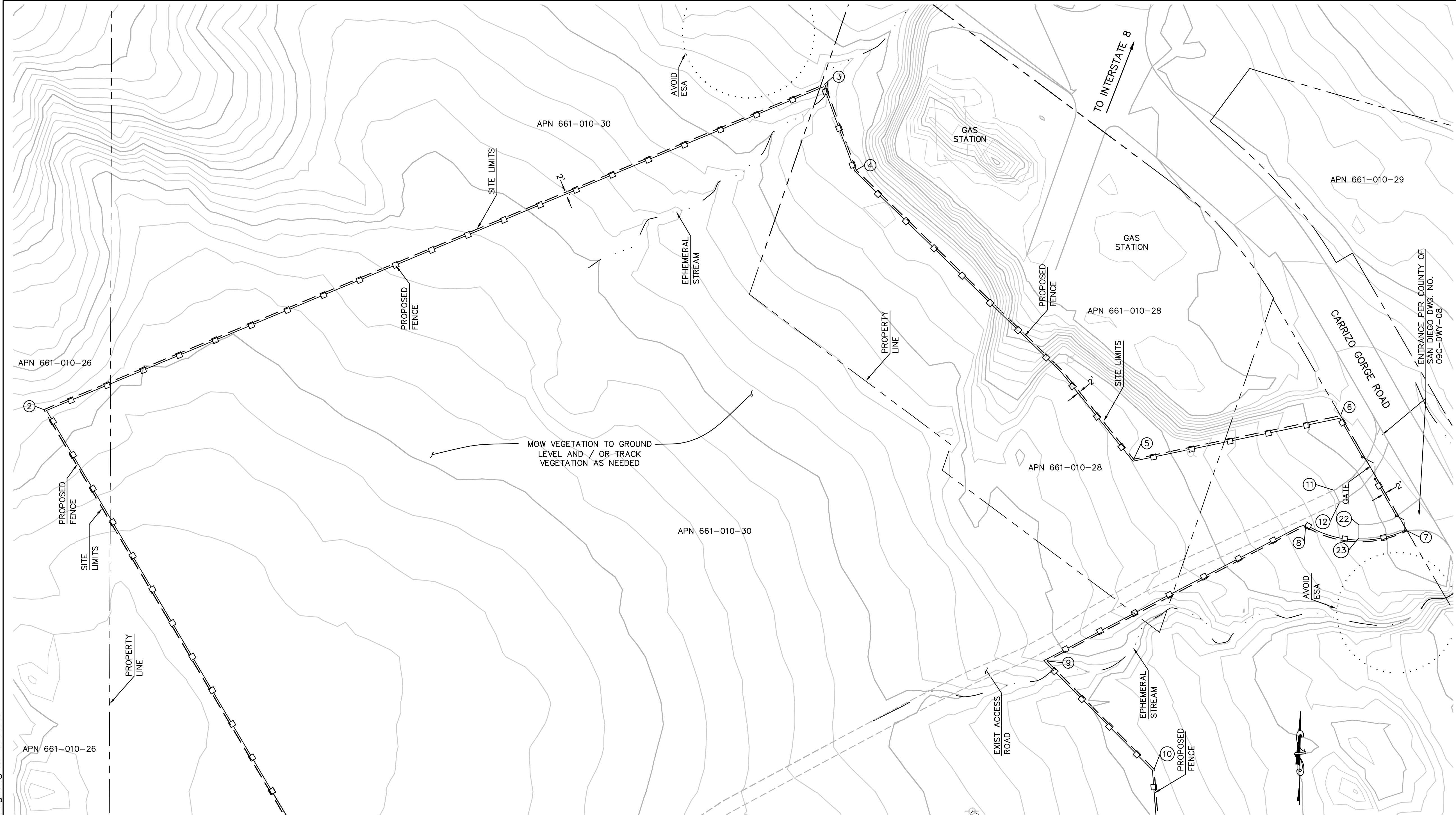


**Bureau Veritas North America**  
11590 West Bernardo Court Suite 100  
San Diego, CA 92127-1624  
Tel: (858) 451-6100 Fax: (858) 451-2846  
www.us.bureauveritas.com

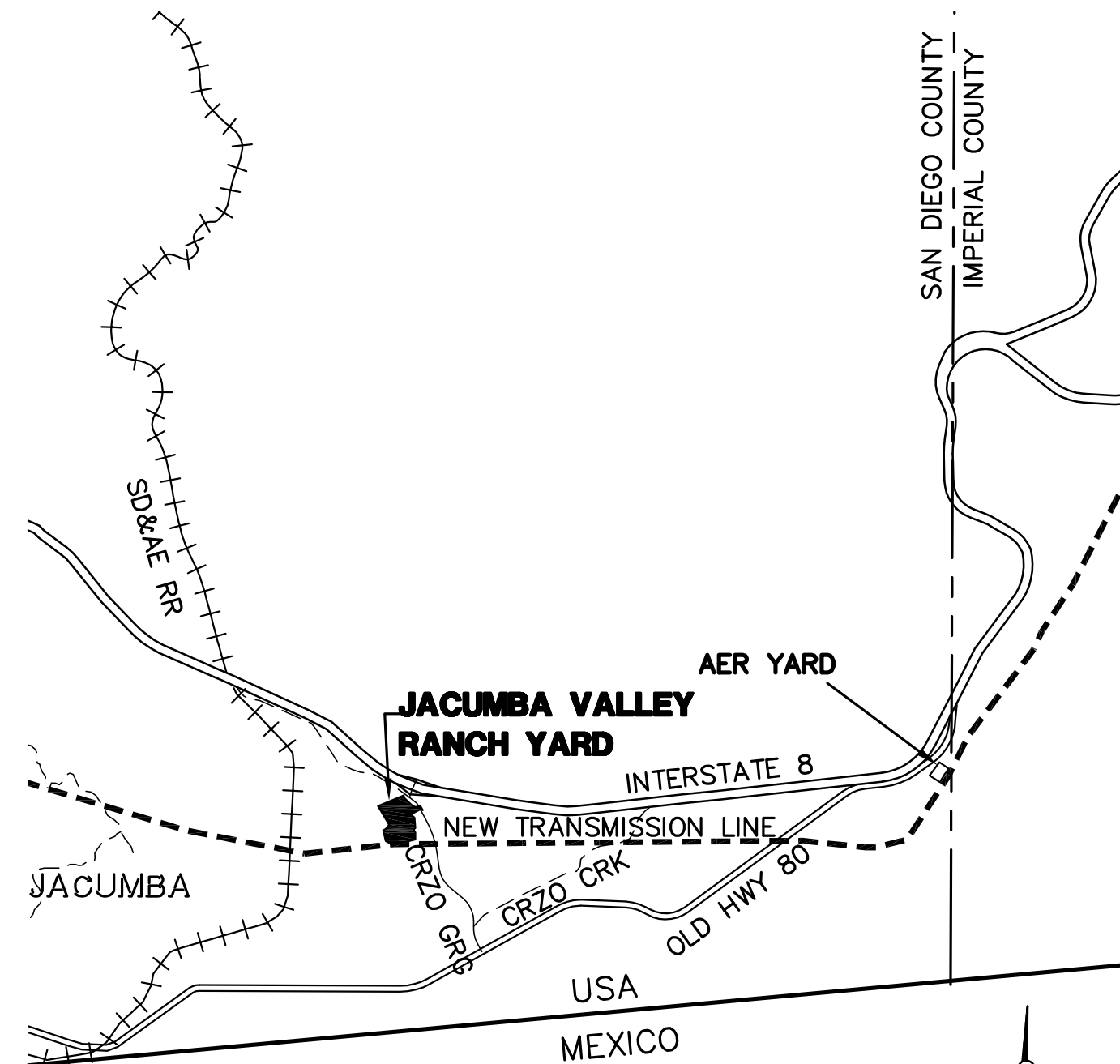




PA161919 SD&E SPL\Projects & Fly\_yards\plans\CY-7-JacumbaValley\NORTH.dwg [Aug-25-2010] 09:27



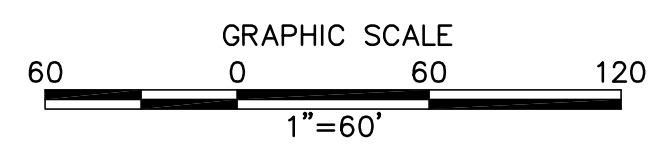
**KEY MAP**  
NTS



**CONSTRUCTION YARD LOCATION MAP**  
NTS

<b>EARTHWORK QUANTITIES:</b>	<b>DISTURBED AREA:</b>	<b>QUANTITIES</b>
CUT: 0 CY	CONSTRUCTION YARD: 1,428,183 SF	FENCE: 5,624 LF
FILL: 0 CY		GATE: 2 EA
NET: 0 CY		

**MATCH LINE - SEE SHEET CY-7-SOUTH**



**JACUMBA VALLEY RANCH YARD NORTH PLAN**  
SCALE: 1" = 60'

NUMBER	NORTHING	EASTING	ELEVATION	DESCRIPTION
2	1810623.45	6586271.29	(2792.79)	SITE CORNER
3	1810985.59	6587140.32	(2814.58)	SITE CORNER
4	1810890.17	6587175.39	(2815.55)	SITE CORNER
5	1810568.23	6587484.16	(2818.22)	SITE CORNER
6	1810616.68	6587714.33	(2831.95)	SITE CORNER
7	1810488.54	6587788.38	(2830.91)	SITE CORNER
8	1810493.22	6587675.39	(2825.32)	SITE CORNER
9	1810343.62	6587387.60	(2807.49)	SITE CORNER
10	1810223.15	6587506.88	(2811.39)	SITE CORNER
11	1810533.77	6587706.95	(2828.29)	ENTRY
12	1810520.16	6587713.26	(2828.27)	ENTRY
22	1810495.20	6587734.62	(2829.40)	ENTRY
23	1810480.21	6587734.27	(2829.46)	ENTRY

**REVISIONS**

NO.	WORK DONE	DATE	BY:	APP'D:	NO.	WORK DONE	DATE	BY:	APP'D:	NO.	WORK DONE	DATE	BY:	APP'D:
01	UPDATED QUANTITIES	8/23/10	BH	MB										

SAN DIEGO GAS & ELECTRIC COMPANY  
SAN DIEGO, CALIFORNIA

SPL - CONSTRUCTION YARDS  
JACUMBA VALLEY RANCH YARD (NORTH)

DRAWN BY: 00	DATE:	SCALE: 1" = 60' W.O.	REV. 0
CHECKED BY:	DATE:		
APPROVED BY:	DATE:		
CAD NO.:	DATE:	PLOT SCALE: 1 = 1	

CY-7-NORTH

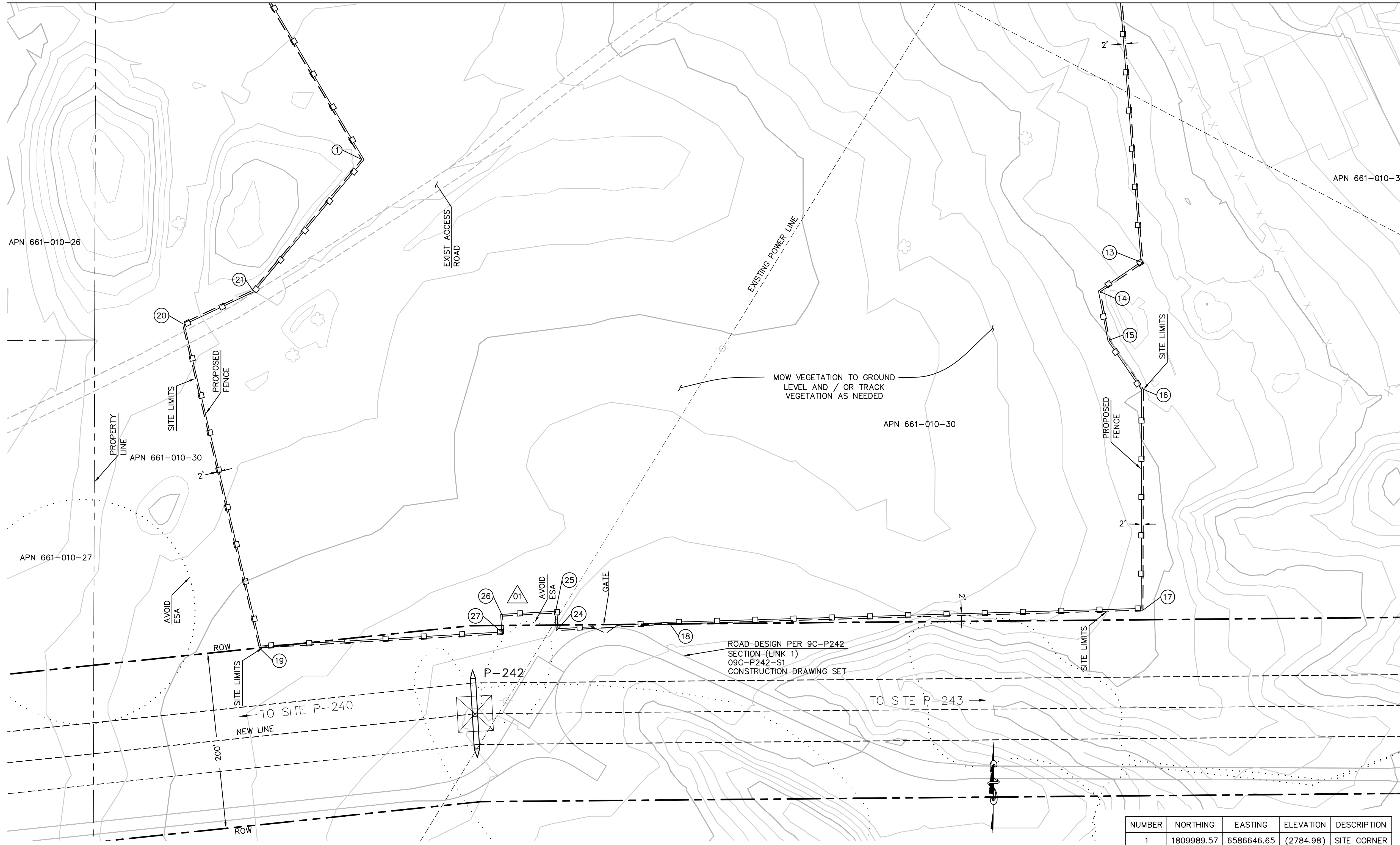


**Bureau Veritas North America**  
11590 West Bernardo Court Suite 100  
San Diego, CA 92127-1624  
Tel: (858) 451-6100 Fax: (858) 451-2846  
www.us.bureauveritas.com





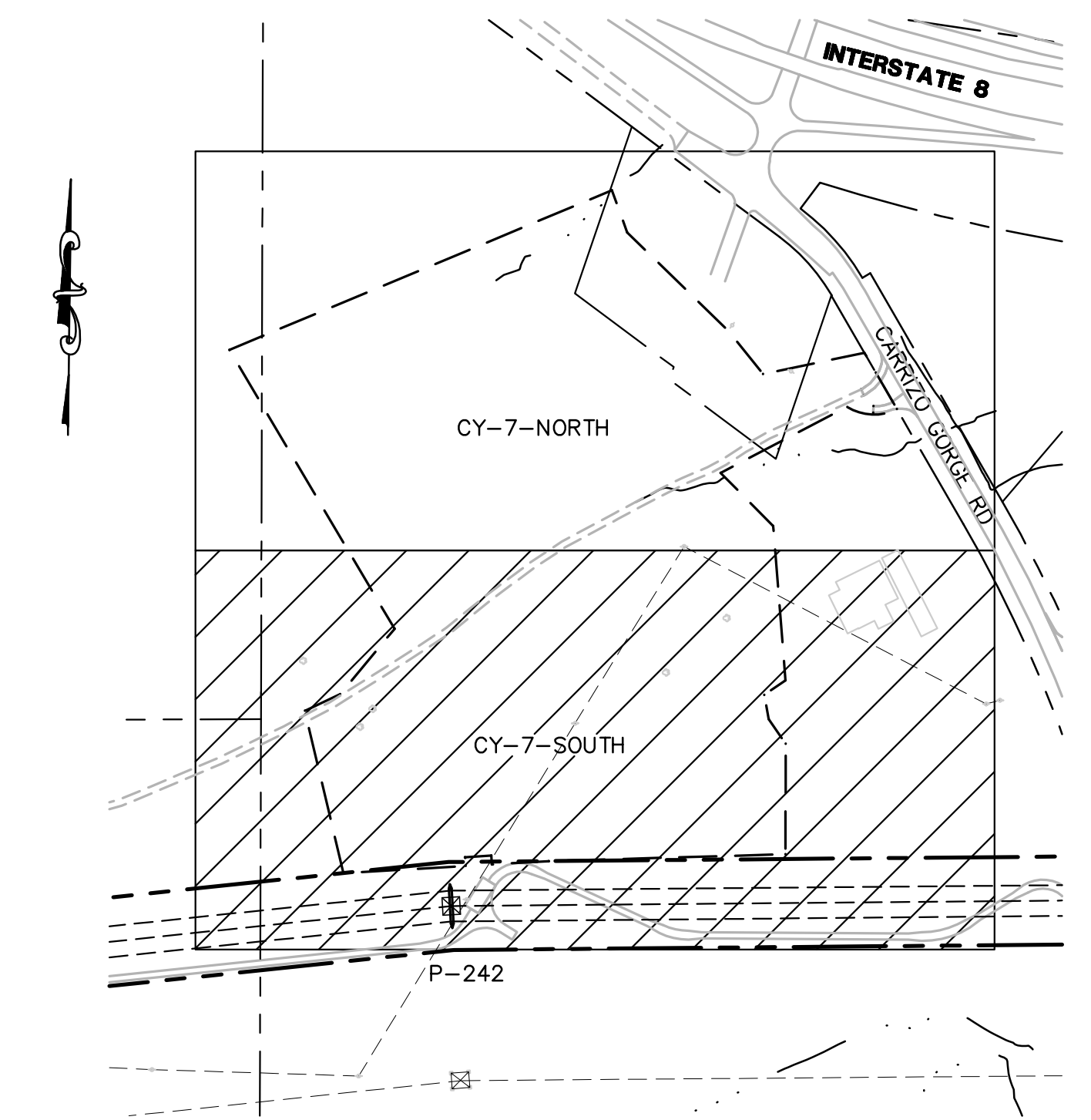
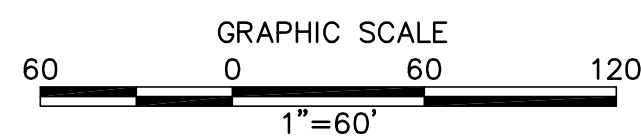
MATCH LINE - SEE SHEET CY-7-NORTH



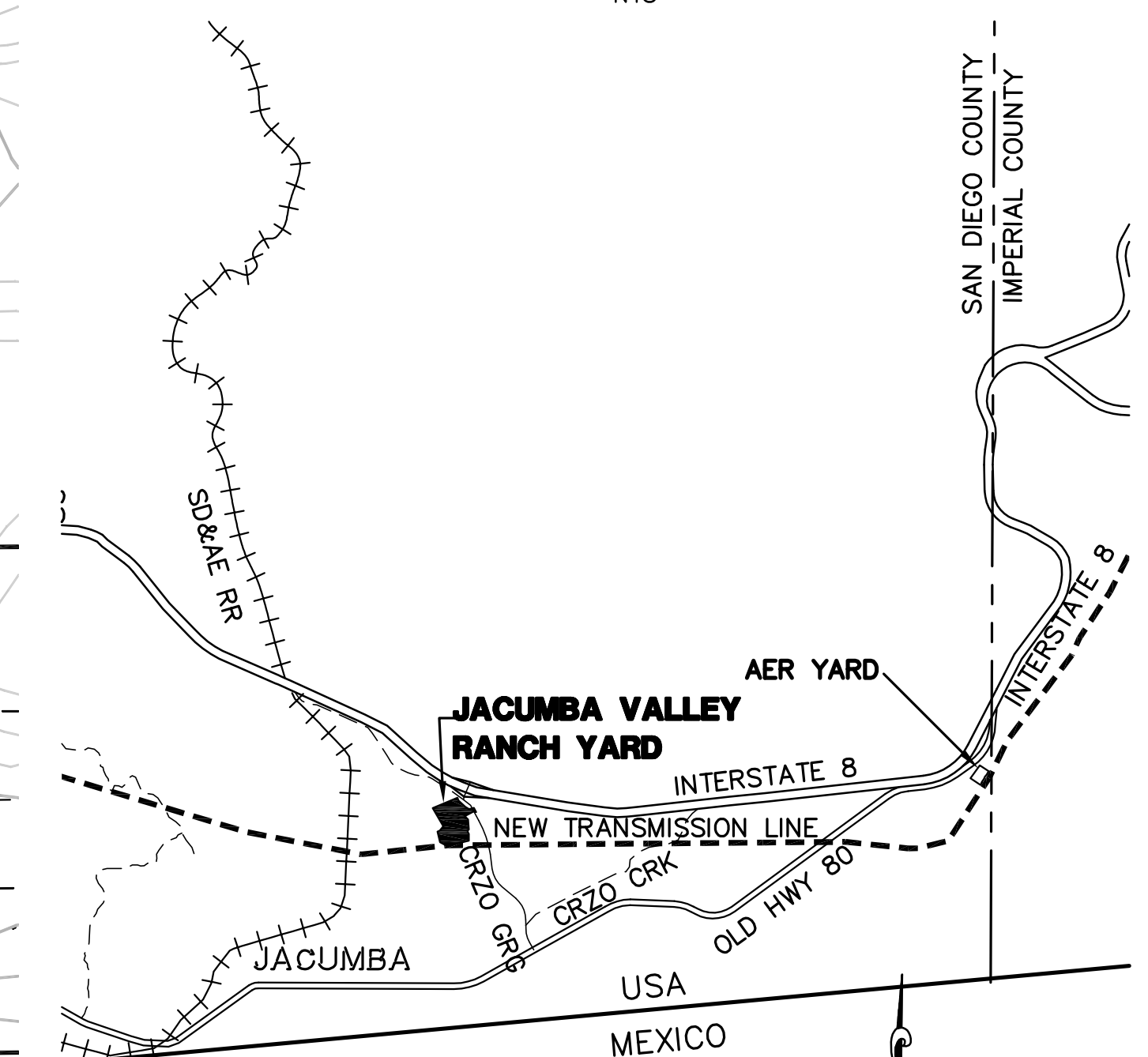
**JACUMBA VALLEY RANCH YARD SOUTH PLAN**

EARTHWORK QUANTITIES: SEE SHEET: CY-7-NORTH  
 DISTURBED AREA: SEE SHEET: CY-7-NORTH  
 QUANTITIES: SEE SHEET: CY-7-NORTH

SCALE: 1" = 60'



**KEY MAP**  
NTS



**CONSTRUCTION YARD LOCATION MAP**  
NTS

NUMBER	NORTHING	EASTING	ELEVATION	DESCRIPTION
1	1809989.57	6586646.65	(2784.98)	SITE CORNER
13	1809872.07	6587534.82	(2803.91)	SITE CORNER
14	1809839.27	6587486.50	(2801.18)	SITE CORNER
15	1809784.40	6587496.94	(2799.91)	SITE CORNER
16	1809728.36	6587535.41	(2800.83)	SITE CORNER
17	1809477.46	6587534.89	(2799.66)	SITE CORNER
18	1809461.70	6586997.11	(2795.74)	SITE CORNER
19	1809434.58	6586530.27	(2790.76)	SITE CORNER
20	1809803.21	6586442.77	(2785.55)	SITE CORNER
21	1809840.87	6586522.82	(2785.96)	SITE CORNER
24	1809454.19	6586867.84	(2794.11)	SITE CORNER
25	1809474.16	6586866.68	(2793.64)	SITE CORNER
26	1809470.68	6586806.78	(2793.20)	SITE CORNER
27	1809450.71	6586807.94	(2793.64)	SITE CORNER

**REVISIONS**

NO.	WORK DONE	DATE	BY:	APP'D:	NO.	WORK DONE	DATE	BY:	APP'D:	NO.	WORK DONE	DATE	BY:	APP'D:
01	SITE LIMITS UPDATED TO AVOID ESA	8/23/10	BH	MB										

SAN DIEGO GAS & ELECTRIC COMPANY  
SAN DIEGO, CALIFORNIA

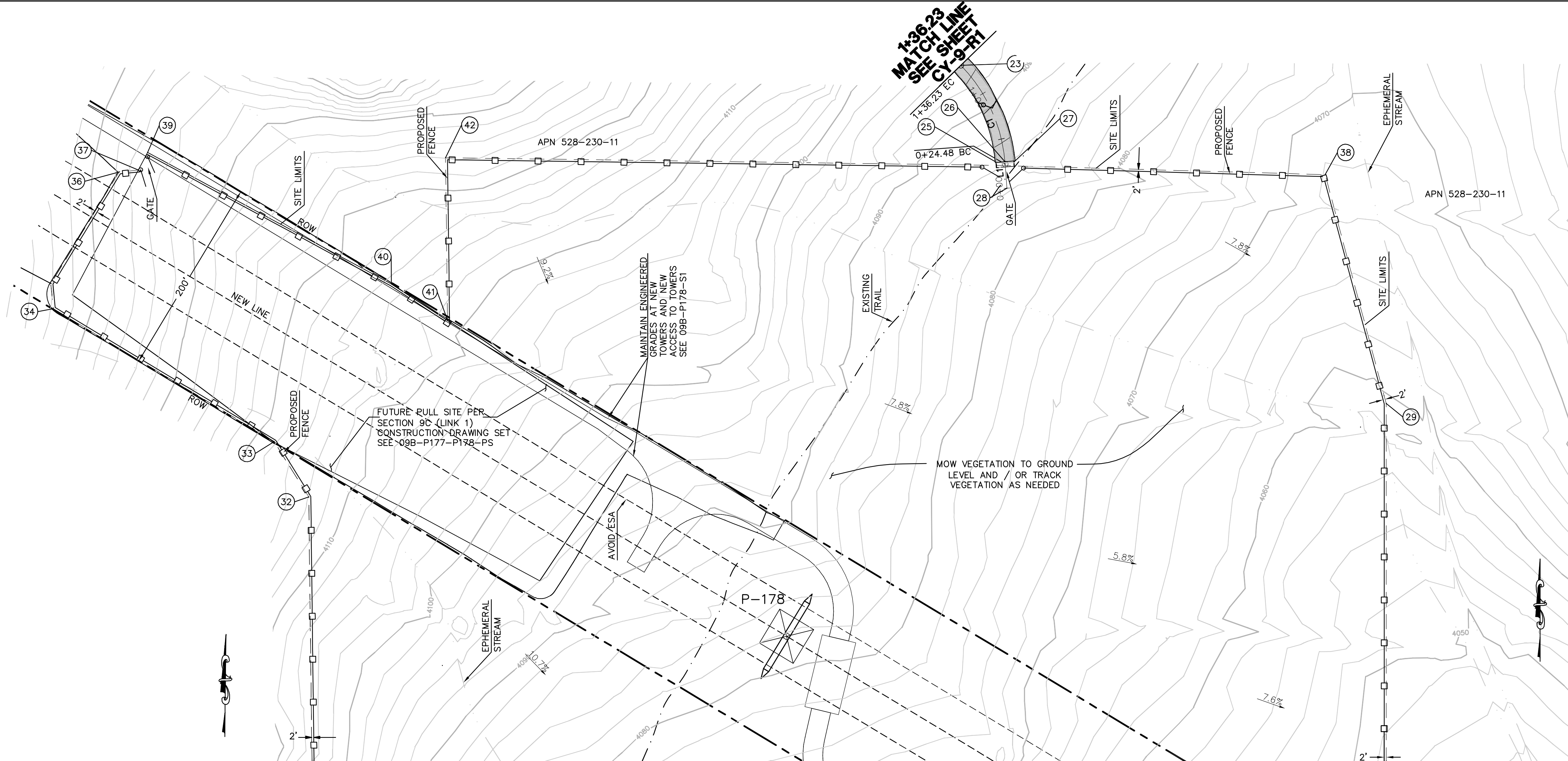
SPL - CONSTRUCTION YARDS  
JACUMBA VALLEY RANCH YARD (SOUTH)

DRAWN BY: 00 DATE: SCALE: 1" = 60' W.O. REV. 0  
 CHECKED BY: DATE: APPROVED BY: DATE: CAD NO.: PLOT SCALE: 1 = 1  
 CY-7-SOUTH



Bureau Veritas North America  
11590 West Bernardo Court Suite 100  
San Diego, CA 92127-1624  
Tel: (858) 451-6100 Fax: (858) 451-2846  
www.us.bureauveritas.com

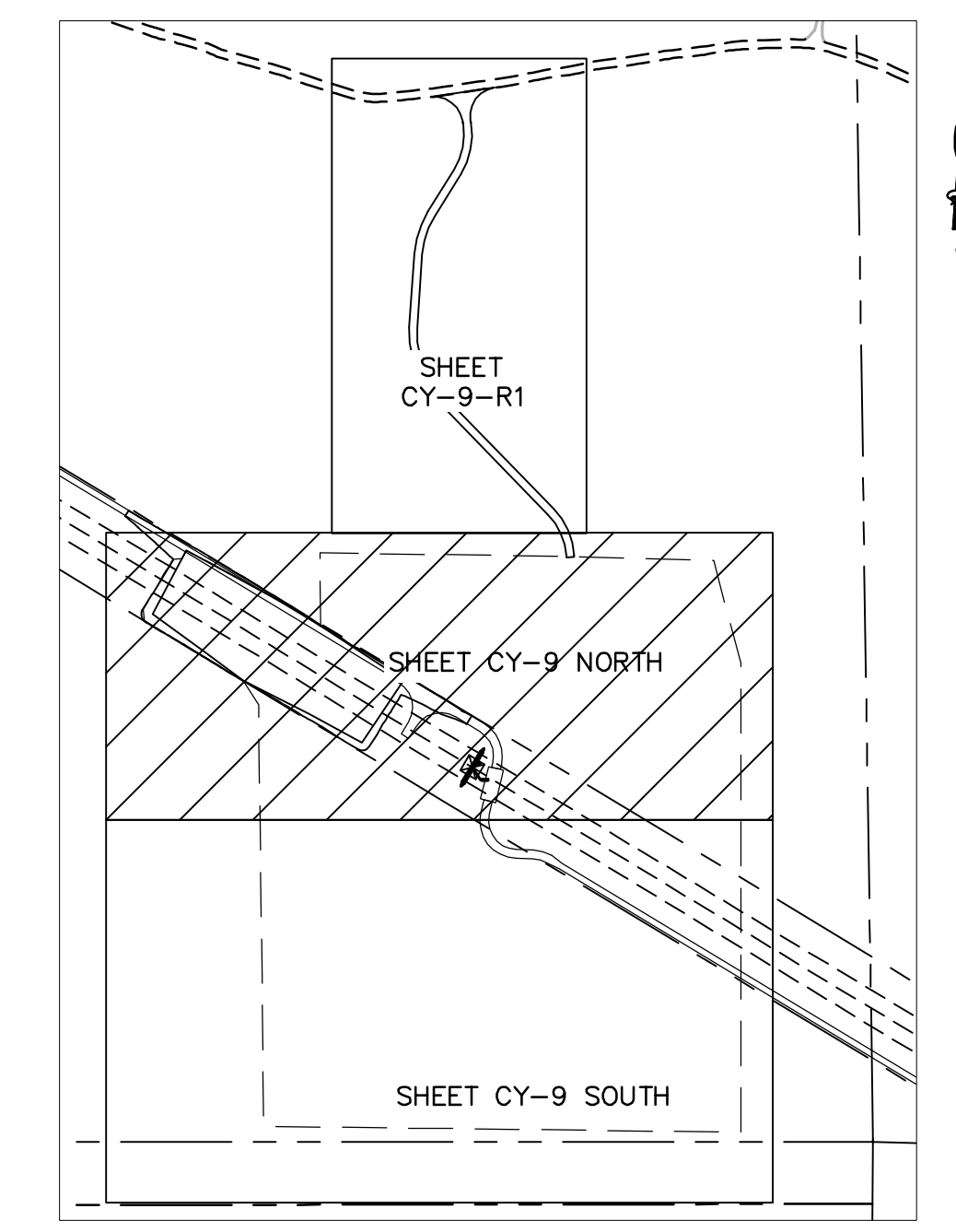
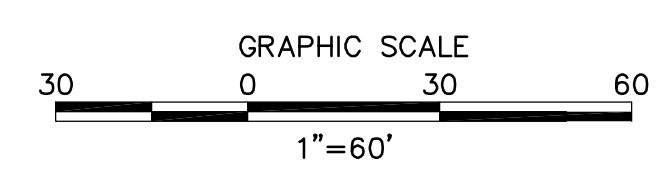




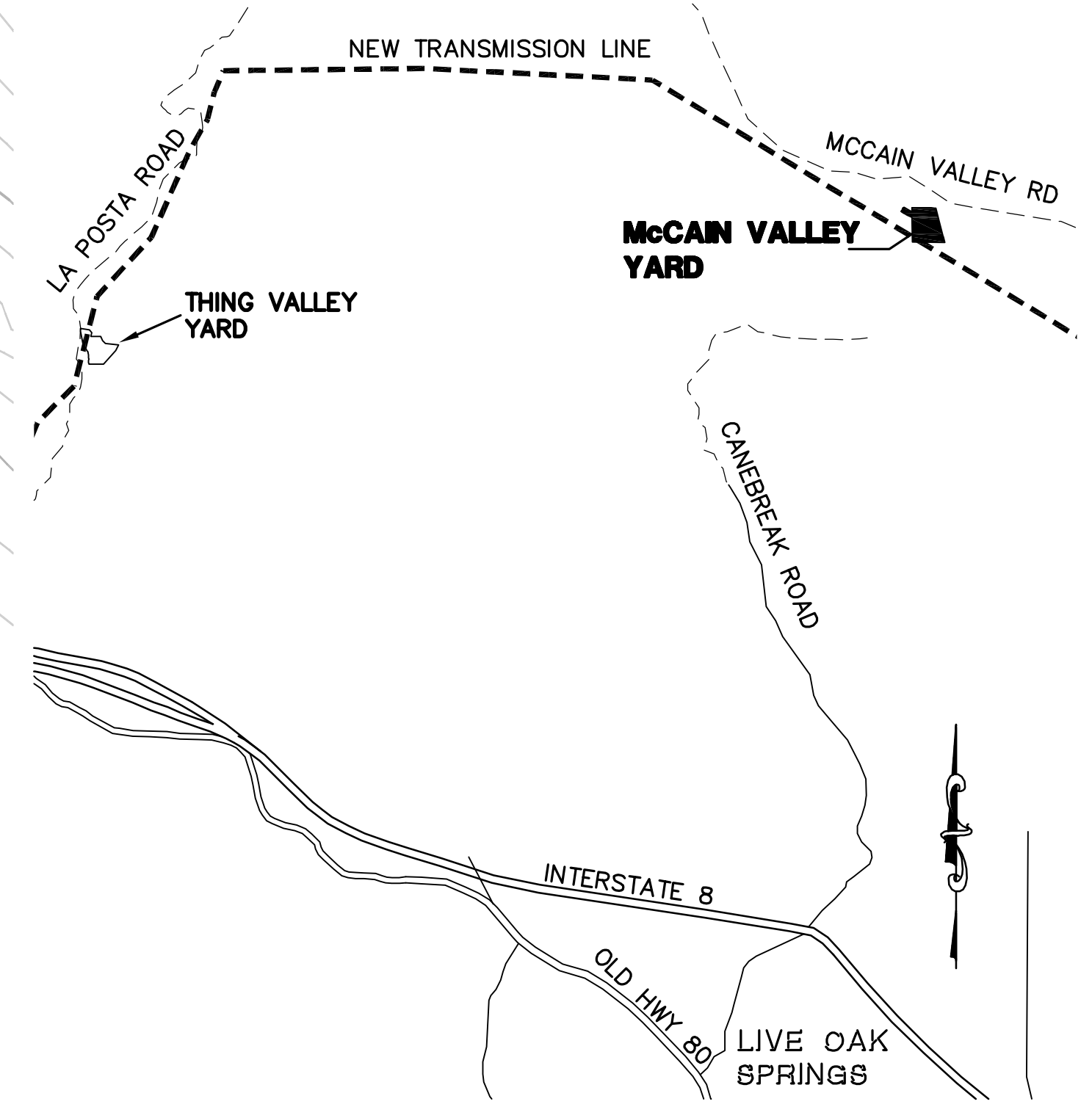
MATCH LINE - SEE SHEET CY-9-SOUTH

**McCain Valley Yard Plan**

SCALE: 1" = 60'



**KEY MAP**  
NTS



**CONSTRUCTION YARD LOCATION MAP**  
NTS

NUMBER	NORTHING	EASTING	ELEVATION	DESCRIPTION
29	1861332.27	6543252.13	(4059.64)	SITE CORNER
32	1861237.63	6542161.49	(4113.93)	SITE CORNER
33	1861293.75	6542126.40	(4118.22)	SITE CORNER
34	1861428.34	6541902.85	(4143.75)	SITE CORNER
35	1861453.68	6541900.46	(4144.20)	SITE CORNER
36	1861566.81	6541969.51	(4137.73)	SITE CORNER
37	1861568.74	6541988.86	4135.41	SITE CORNER
38	1861564.11	6543190.31	(4067.87)	SITE CORNER
39	1861586.67	6541998.34	(4135.34)	SITE CORNER
40	1861453.45	6542245.06	(4115.38)	SITE CORNER
41	1861416.35	6542301.97	(4111.12)	SITE CORNER
42	1861581.19	6542299.85	(4124.08)	SITE CORNER

**EARTHWORK QUANTITIES:**  
 CUT: 87 CY  
 FILL: 229 CY  
 NET: 142 CY

**DISTURBED AREA:**  
 CONSTRUCTION YARD: 1,432,700 SF  
 ROAD: 23,559 SF  
 TOTAL: 1,456,259 SF

**QUANTITIES:**  
 FENCE: 5,190 LF  
 GATE: 3 EA  
 CLASS II BASE: 23,559 SF  
 LENGTH OF ACCESS ROAD: 1,224 LF

**REVISIONS**

NO.	WORK DONE	DATE	BY:	APP'D:	NO.	WORK DONE	DATE	BY:	APP'D:	NO.	WORK DONE	DATE	BY:	APP'D:

**Bureau Veritas North America**  
 11590 West Bernardo Court Suite 100  
 San Diego, CA 92127-1624  
 Tel: (858) 451-6100 Fax: (858) 451-2846  
 www.us.bureauveritas.com



SAN DIEGO GAS & ELECTRIC COMPANY  
 SAN DIEGO, CALIFORNIA

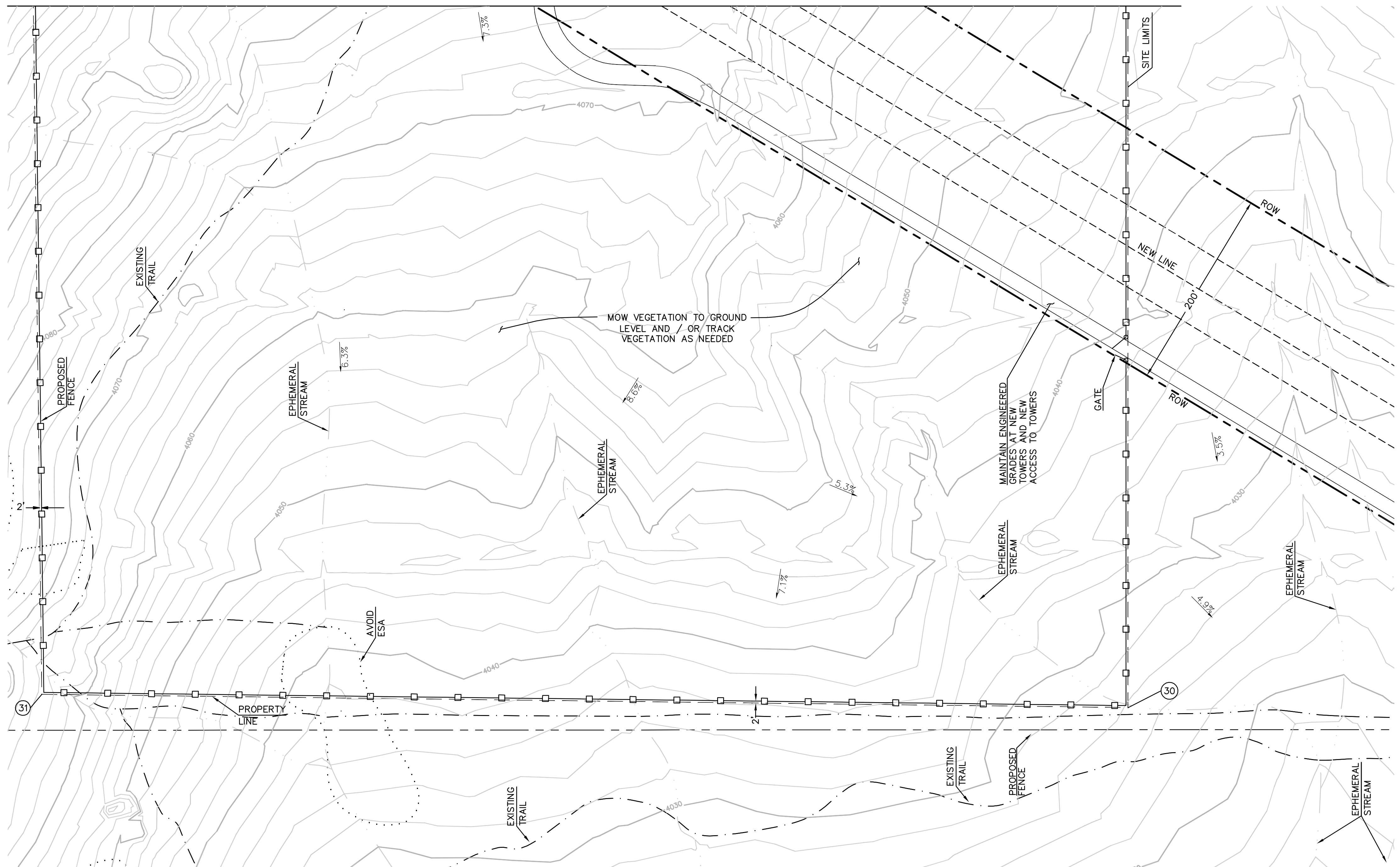
**SPL - CONSTRUCTION YARDS**  
 McCain Valley Yard

DRAWN BY: PB    DATE:    SCALE: 1" = 60'    W.O.    REV: 0  
 CHECKED BY:    DATE:     
 APPROVED BY:    DATE:     
 CAD NO.:    PLOT SCALE: 1 = 1

**CY-9-NORTH**

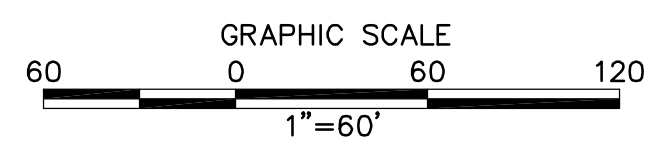


MATCHLINE - SEE SHEET CY-9 NORTH

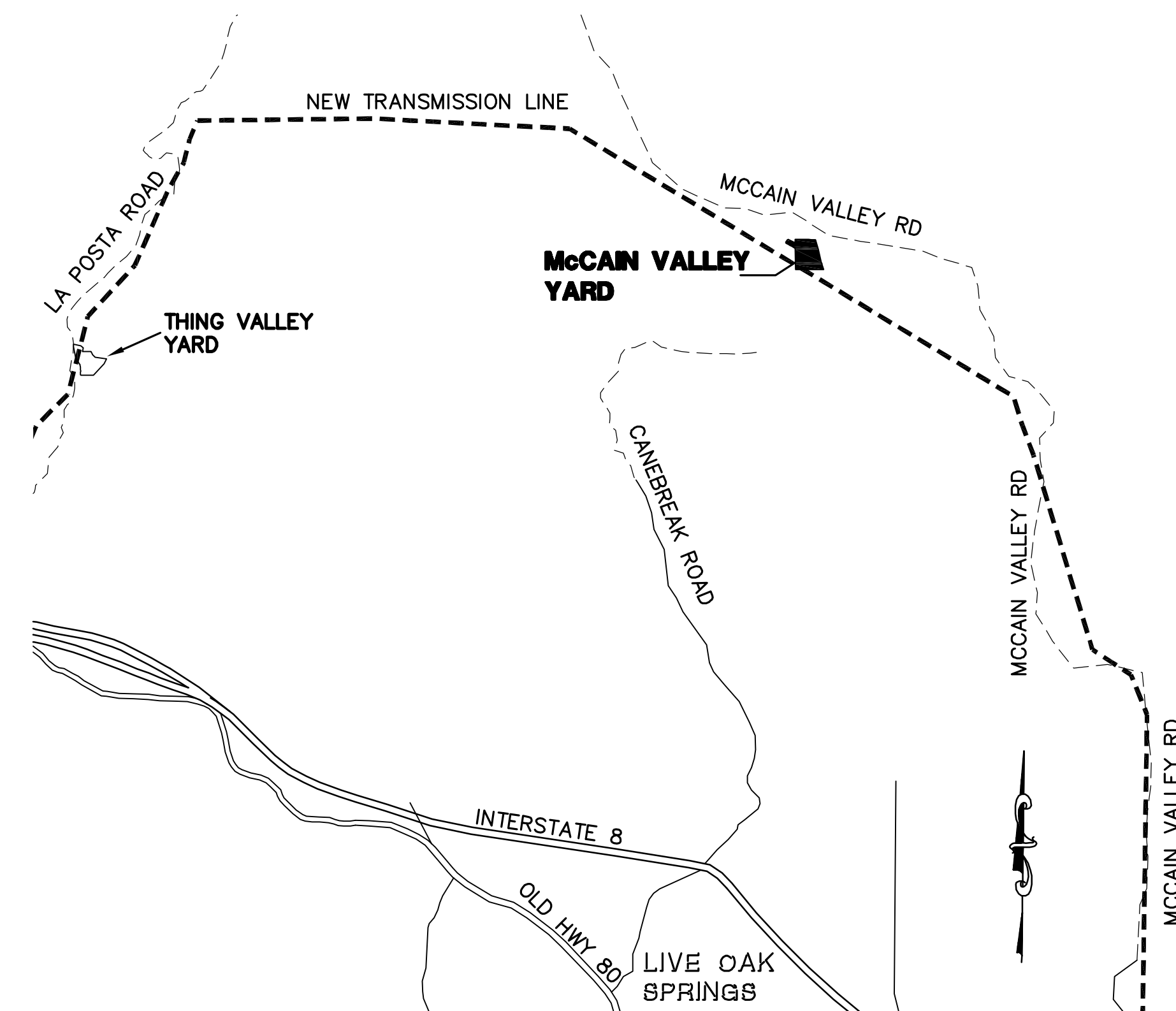
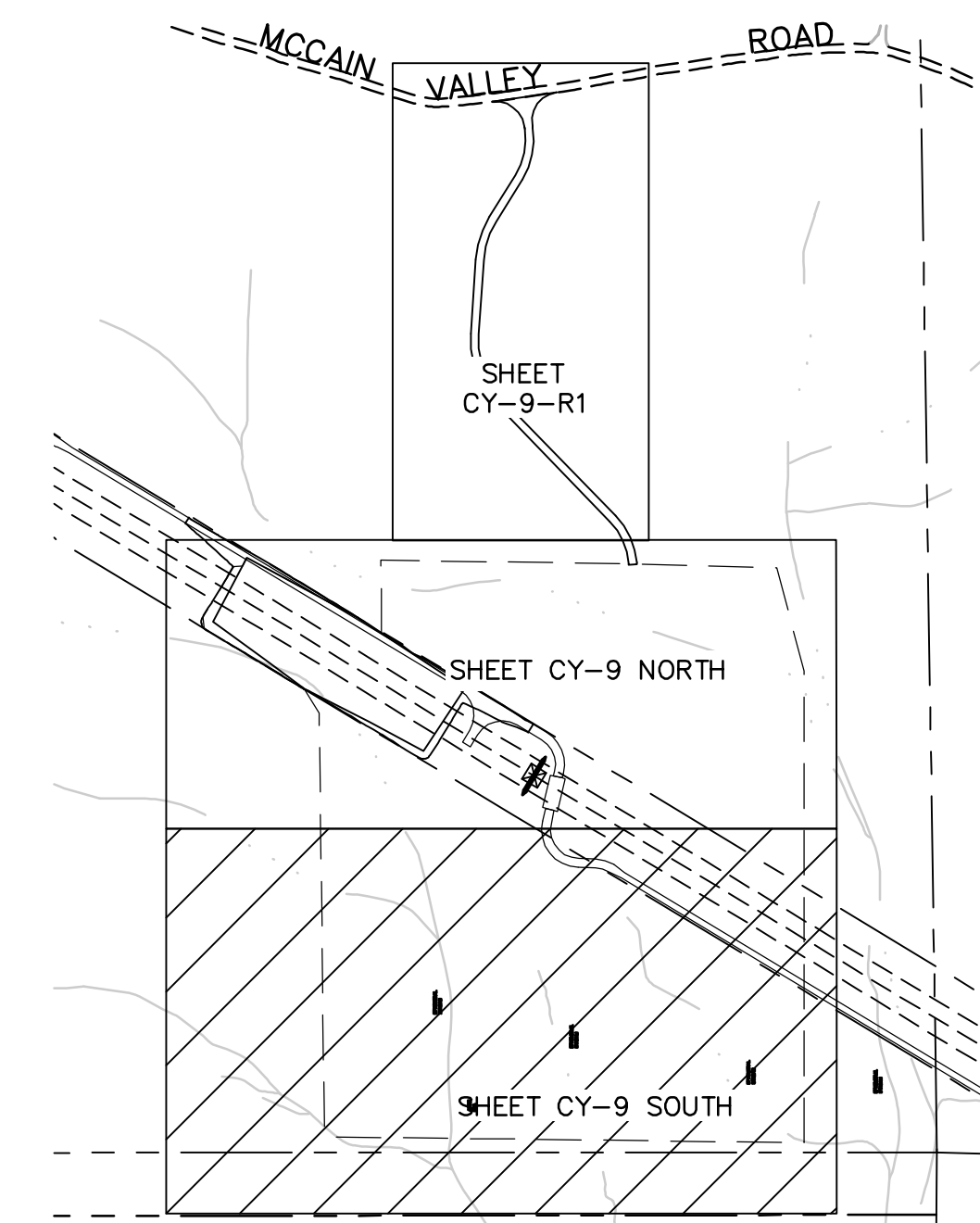


**McCain Valley Yard South Plan**  
SCALE: 1" = 60'

EARTHWORK QUANTITIES: SEE SHEET CY-9-NORTH  
 DISTURBED AREA: SEE SHEET CY-9-NORTH  
 QUANTITIES: SEE SHEET CY-9-NORTH



NUMBER	NORTHING	EASTING	ELEVATION	DESCRIPTION
30	1860272.09	6543252.13	(4025.79)	SITE CORNER
31	1860285.22	6542173.10	(4065.43)	SITE CORNER



REVISIONS

NO.	WORK DONE	DATE	BY:	APP'D:	NO.	WORK DONE	DATE	BY:	APP'D:	NO.	WORK DONE	DATE	BY:	APP'D:

SAN DIEGO GAS & ELECTRIC COMPANY  
SAN DIEGO, CALIFORNIA

SPL - CONSTRUCTION YARDS  
McCain Valley Yard

DRAWN BY: PB DATE: SCALE: 1" = 60' W.O. REV. 0  
 CHECKED BY: DATE:  
 APPROVED BY: DATE:  
 CAD NO.: PLOT SCALE: 1 = 1

CY-9-SOUTH

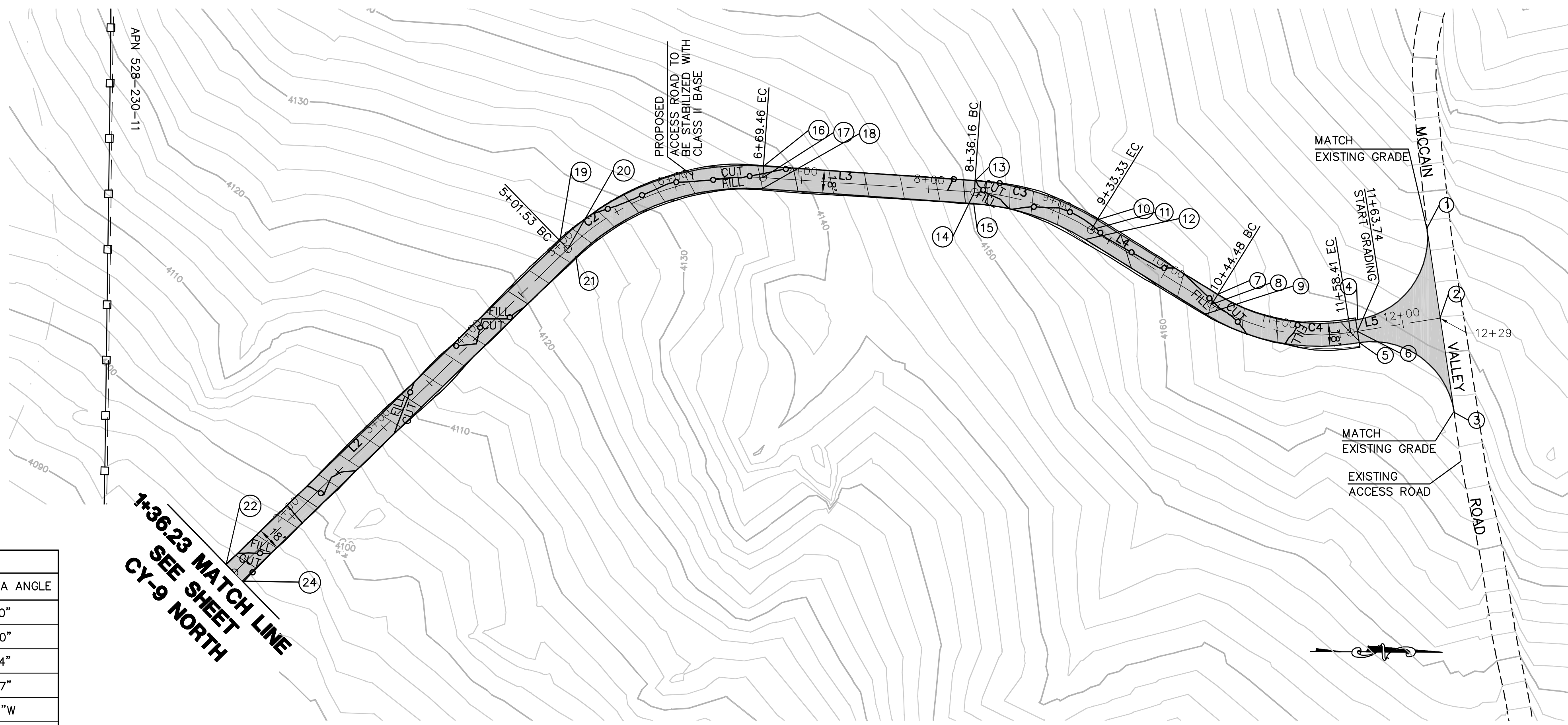


Bureau Veritas North America  
11590 West Bernardo Court Suite 100  
San Diego, CA 92127-1624  
Tel: (858) 451-6100 Fax: (858) 451-2846  
www.us.bureauveritas.com



PA161919 SDG&E SPL\Pulsites & Fly\_yards\Plans\CY-9-McCainValley-SOUTH.dwg(16-May-24-2010)1557

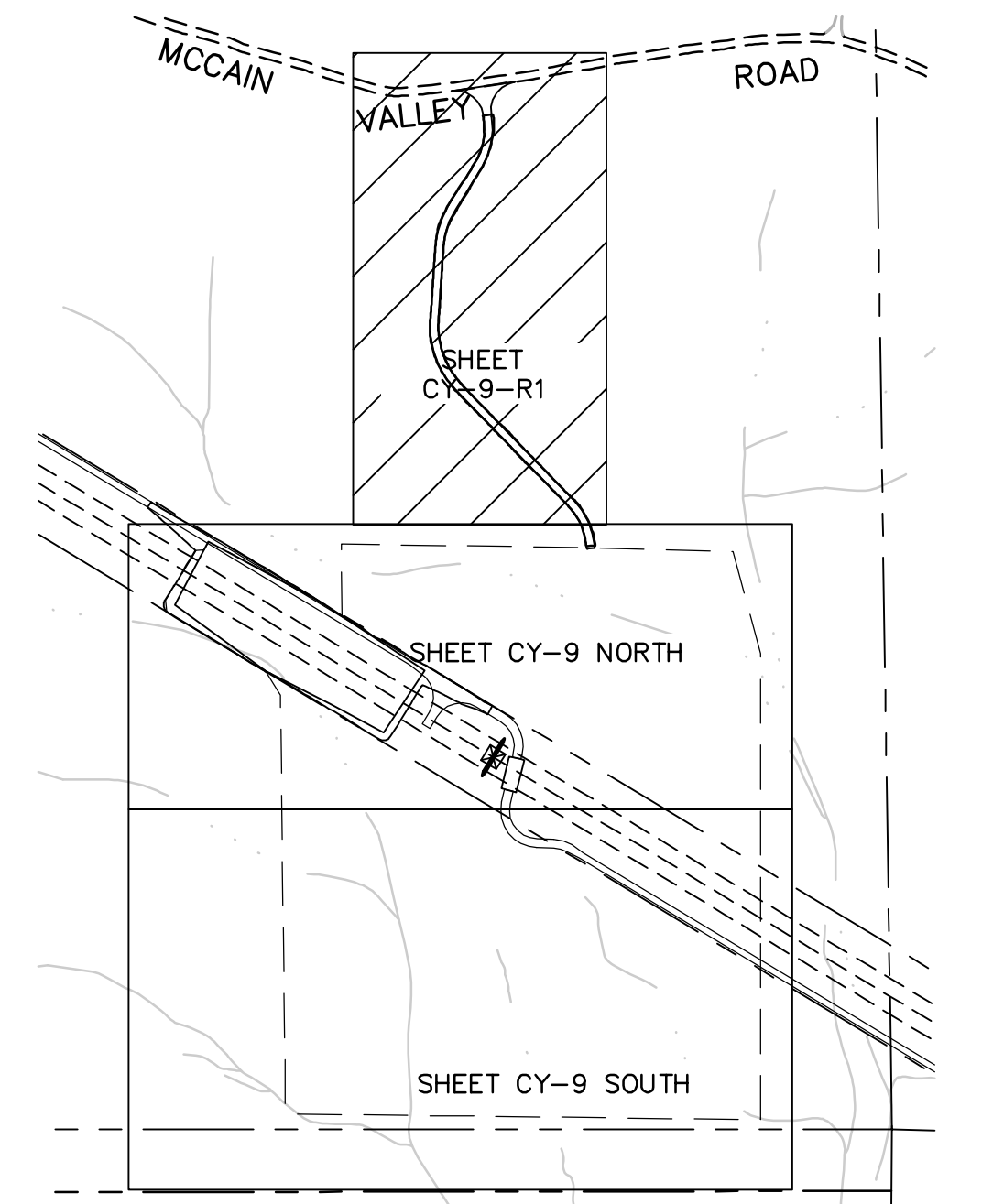
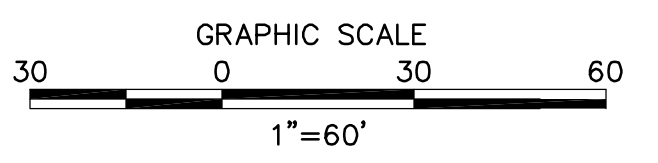




CENTERLINE DATA			
NUMBER	RADIUS	LENGTH	BEARING/DELTA ANGLE
C1	160.00	111.75	40°01'00"
C2	200.00	167.93	48°06'30"
C3	200.00	97.17	27°50'14"
C4	160.00	113.92	40°47'47"
L1		24.48	N4°08'19"W
L2		365.30	N44°09'19"W
L3		166.70	N3°57'11"E
L4		111.15	N31°47'24"E
L5		71.00	N9°00'22"W

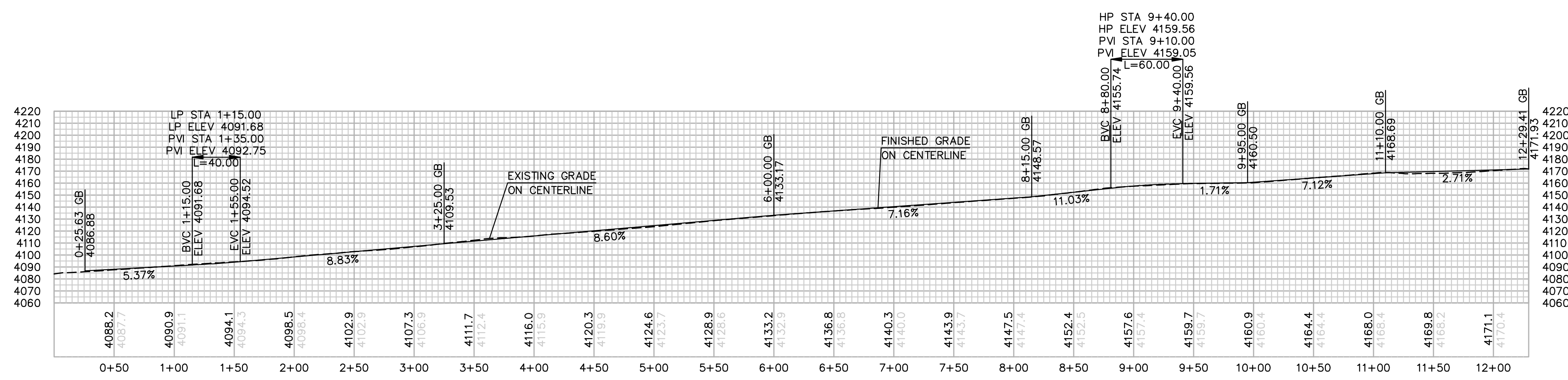
**1+36.23 MATCH LINE  
SEE SHEET  
CY-9 NORTH**

**PLAN: ACCESS ROAD TO McCain VALLEY YARD**  
HORIZ. & VERT. SCALE: 1" = 60'

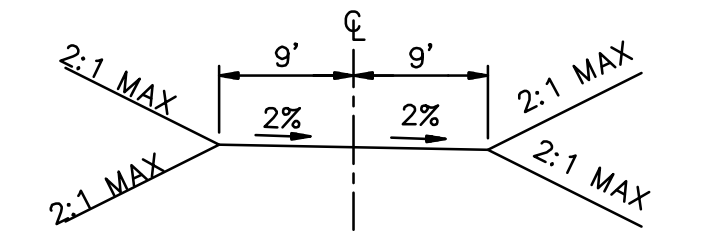


**KEY MAP**  
NTS

NUMBER	NORTHING	EASTING	ELEVATION	DESCRIPTION
1	1862611.66	6542551.06	4177.46	EG
2	1862621.77	6542621.64	4171.93	CL/EG
3	1862632.94	6542695.60	4167.34	EG
4	1862557.27	6542622.75	4169.14	EG/EC
5	1862558.45	6542640.79	4167.81	EG/BC
6	1862556.91	6542631.92	4168.57	CL/EG
7	1862447.05	6542603.07	4164.20	FG
8	1862442.31	6542610.72	4164.02	CL
9	1862437.56	6542618.37	4163.84	FG
10	1862352.57	6542544.52	4159.59	FG
11	1862347.83	6542552.17	4159.41	CL
12	1862343.09	6542559.81	4159.23	FG
13	1862256.87	6542513.66	4151.08	FG
14	1862256.25	6542522.64	4150.90	CL
15	1862255.63	6542531.62	4150.72	FG
16	1862090.57	6542502.17	4138.33	FG
17	1862089.95	6542511.15	4138.15	CL
18	1862089.33	6542520.12	4137.97	FG
19	1861930.57	6542560.72	4124.89	FG
20	1861936.84	6542567.18	4124.71	CL
21	1861943.11	6542573.64	4124.53	FG
22	1861668.49	6542815.20	4093.19	FG
23	1861674.75	6542821.65	4093.01	CL
24	1861681.02	6542828.11	4092.83	FG



**PROFILE: ACCESS ROAD TO McCain VALLEY YARD**  
HORIZ. & VERT. SCALE: 1" = 60'



**TYPICAL ACCESS ROAD CROSS SECTION**  
STA 1+36.23 TO 12+29.00  
N.T.S.

**EARTHWORK QUANTITIES:** SEE SHEET 09B-CY-9 NORTH  
**DISTURBED AREA:** SEE SHEET CY-9-NORTH  
**QUANTITIES:** SEE SHEET CY-9-NORTH

**REVISIONS**

NO.	WORK DONE	DATE	BY:	APP'D:	NO.	WORK DONE	DATE	BY:	APP'D:	NO.	WORK DONE	DATE	BY:	APP'D:

**SAN DIEGO GAS & ELECTRIC COMPANY**  
SAN DIEGO, CALIFORNIA

**SPL - CONSTRUCTION YARDS**  
McCain VALLEY YARD

DRAWN BY: PB DATE: SCALE: 1" = 60' W.O. REV. 0  
CHECKED BY: DATE: APPROVED BY: DATE: PLOT SCALE: 1 = 1  
CAD NO.: CY-9-R1

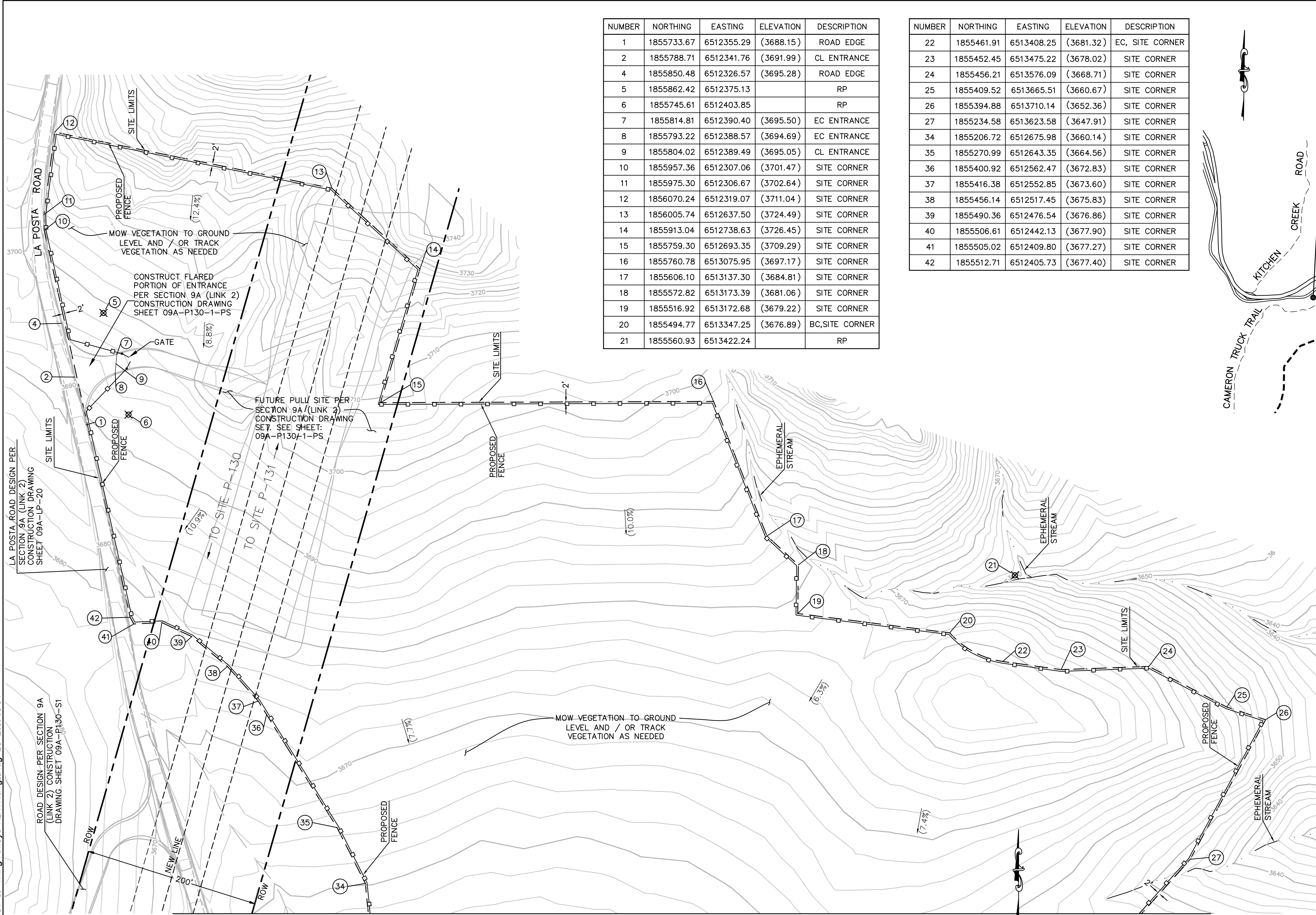
PA161919 SDG&E SPL\pulsites & Fly\_yards\Fly\_Yards\plans\CY-9-McCainValley-R1.dwg May-24-2010 15:24



**Bureau Veritas North America**  
11590 West Bernardo Court Suite 100  
San Diego, CA 92127-1624  
Tel: (858) 451-6100 Fax: (858) 451-2846  
www.us.bureauveritas.com

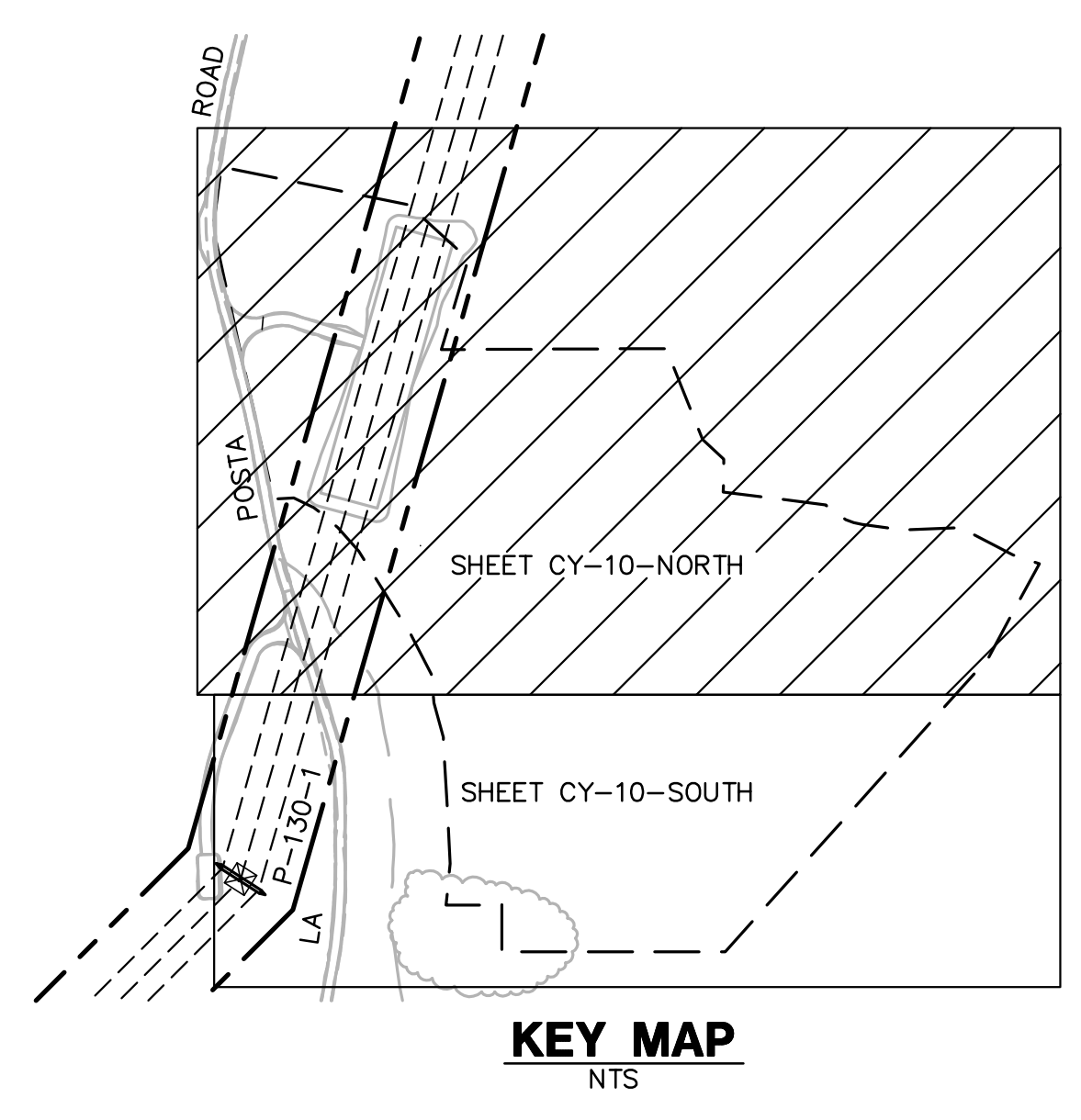
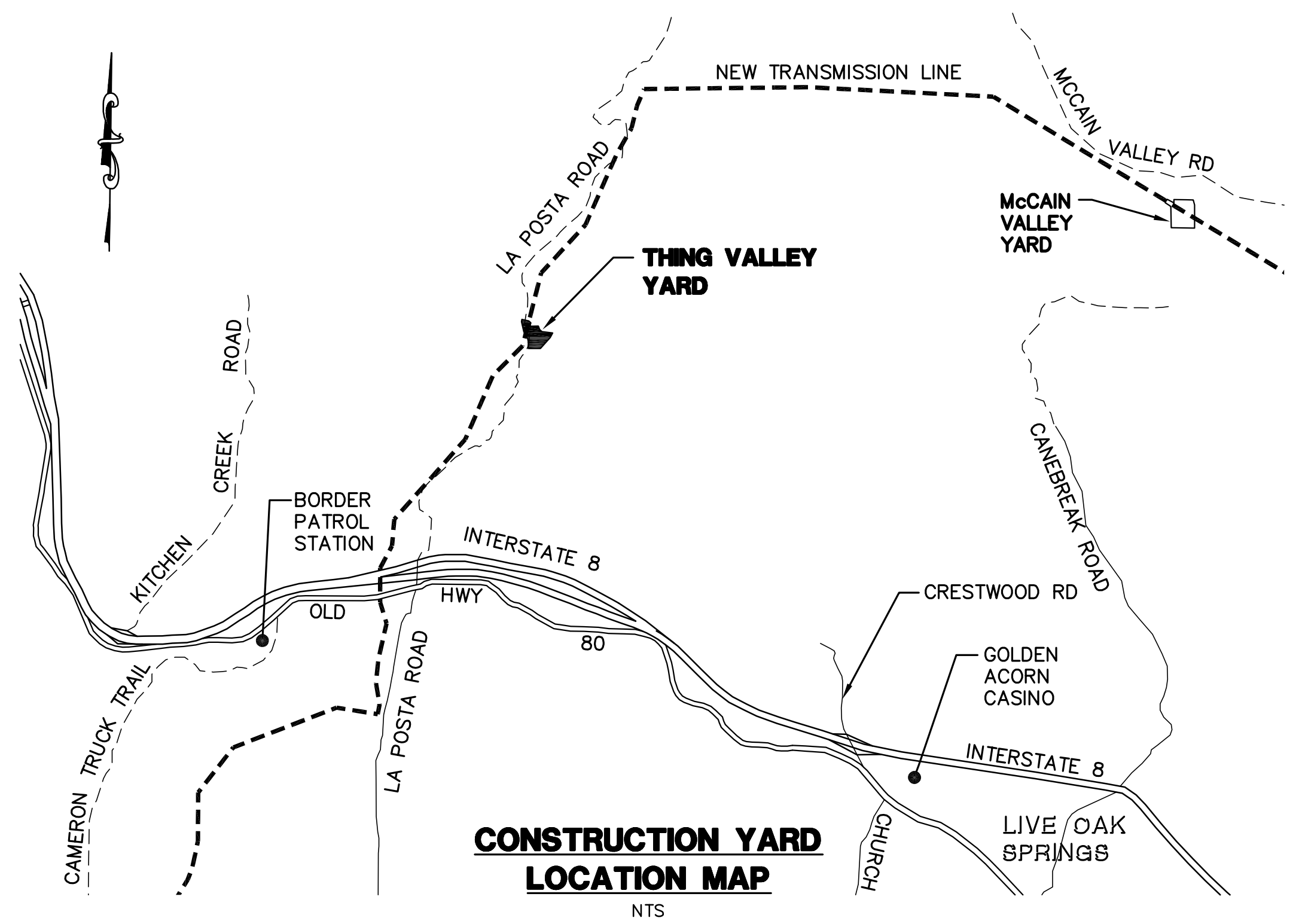


PA16919 SD&E SPL\Plans\CY-10-ThingValley\NORTH.dwg Aug-25-2010 08:54



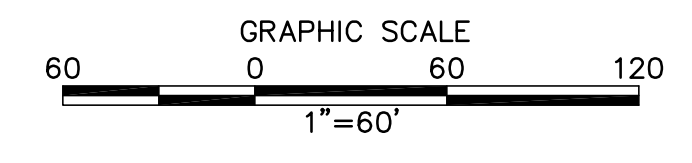
NUMBER	NORTHING	EASTING	ELEVATION	DESCRIPTION
1	1855733.67	6512355.29	(3688.15)	ROAD EDGE
2	1855788.71	6512341.76	(3691.99)	CL ENTRANCE
4	1855850.48	6512326.57	(3695.28)	ROAD EDGE
5	1855862.42	6512375.13		RP
6	1855745.61	6512403.85		RP
7	1855814.81	6512390.40	(3695.50)	EC ENTRANCE
8	1855793.22	6512388.57	(3694.69)	EC ENTRANCE
9	1855804.02	6512389.49	(3695.05)	CL ENTRANCE
10	1855957.36	6512307.06	(3701.47)	SITE CORNER
11	1855975.30	6512306.67	(3702.64)	SITE CORNER
12	1856070.24	6512319.07	(3711.04)	SITE CORNER
13	1856005.74	6512637.50	(3724.49)	SITE CORNER
14	1855913.04	6512738.63	(3726.45)	SITE CORNER
15	1855759.30	6512693.35	(3709.29)	SITE CORNER
16	1855760.78	6513075.95	(3697.17)	SITE CORNER
17	1855606.10	6513137.30	(3684.81)	SITE CORNER
18	1855572.82	6513173.39	(3681.06)	SITE CORNER
19	1855516.92	6513172.68	(3679.22)	SITE CORNER
20	1855494.77	6513347.25	(3676.89)	BC SITE CORNER
21	1855560.93	6513422.24		RP

NUMBER	NORTHING	EASTING	ELEVATION	DESCRIPTION
22	1855461.91	6513408.25	(3681.32)	EC, SITE CORNER
23	1855452.45	6513475.22	(3678.02)	SITE CORNER
24	1855456.21	6513576.09	(3668.71)	SITE CORNER
25	1855409.52	6513665.51	(3660.67)	SITE CORNER
26	1855394.88	6513710.14	(3652.36)	SITE CORNER
27	1855234.58	6513623.58	(3647.91)	SITE CORNER
34	1855206.72	6512675.98	(3660.14)	SITE CORNER
35	1855270.99	6512643.35	(3664.56)	SITE CORNER
36	1855400.92	6512562.47	(3672.83)	SITE CORNER
37	1855416.38	6512552.85	(3673.60)	SITE CORNER
38	1855456.14	6512517.45	(3675.83)	SITE CORNER
39	1855490.36	6512476.54	(3676.86)	SITE CORNER
40	1855506.61	6512442.13	(3677.90)	SITE CORNER
41	1855505.02	6512409.80	(3677.27)	SITE CORNER
42	1855512.71	6512405.73	(3677.40)	SITE CORNER



MATCH LINE - SEE SHEET CY-10-SOUTH

**THING VALLEY YARD NORTH PLAN**  
SCALE: 1" = 60'



**EARTHWORK QUANTITIES:**  
CUT: 0 CY  
FILL: 0 CY  
NET: 0 CY

**DISTURBED AREA:**  
CONSTRUCTION YARD: 918,467 SF  
ACCESS ROAD: 2,707 SF  
TOTAL: 921,174 SF

**QUANTITIES:**  
CLASS II BASE: 2,707 SF  
FENCE: 4,671 LF  
GATE: 1 EA

REVISIONS

NO.	WORK DONE	DATE	BY	APP'D	NO.	WORK DONE	DATE	BY	APP'D	NO.	WORK DONE	DATE	BY	APP'D
01	QUANTITIES UPDATED	8/23/10	BH	MB										

SAN DIEGO GAS & ELECTRIC COMPANY  
SAN DIEGO, CALIFORNIA

SPL - CONSTRUCTION YARDS  
THING VALLEY YARD (NORTH)

DRAWN BY: 00 DATE: SCALE: 1" = 60' W.O. REV. 0  
CHECKED BY: DATE: APPROVED BY: DATE: CAD NO.: PLOT SCALE: 1 = 1

CY-10-NORTH

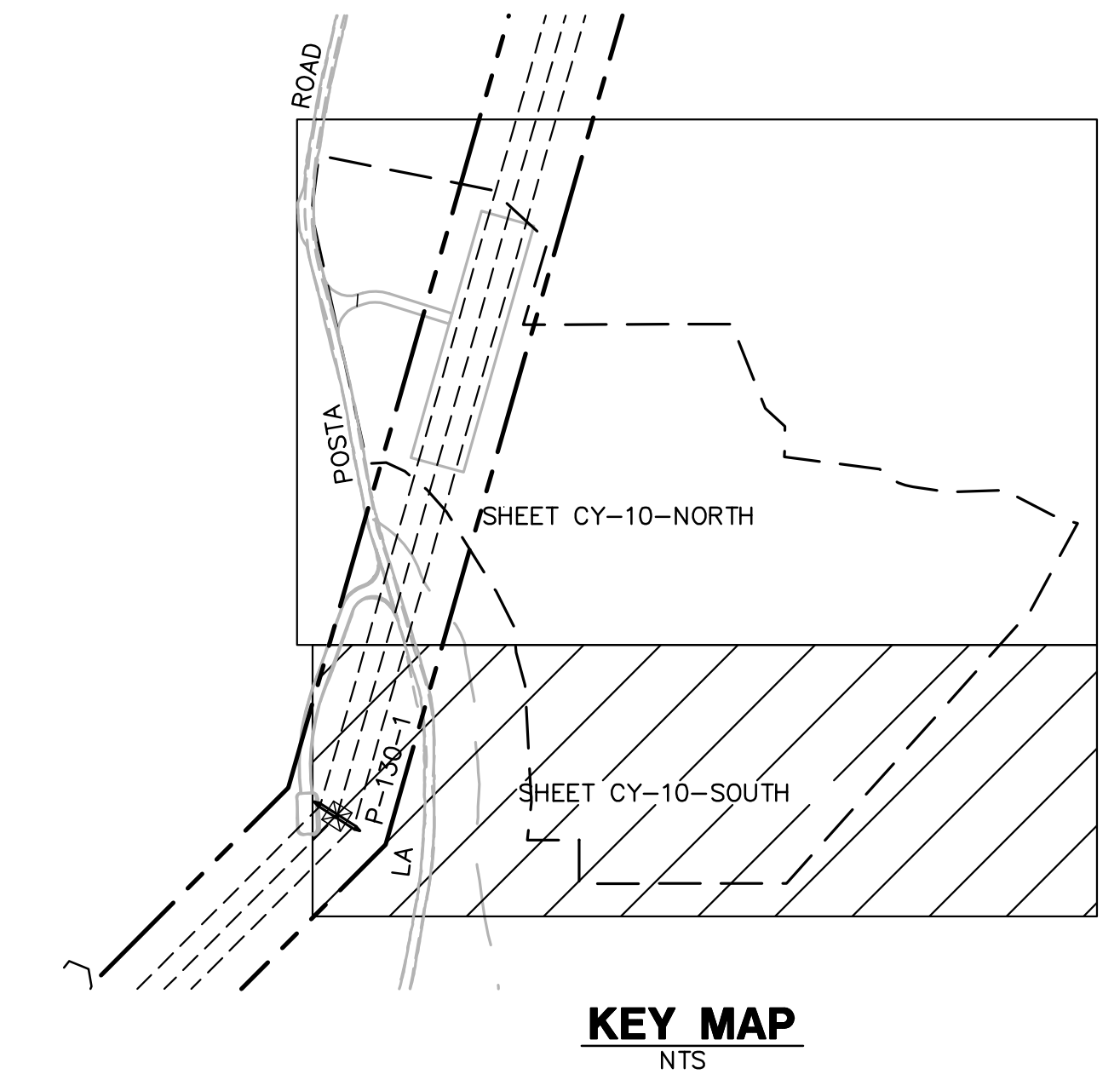
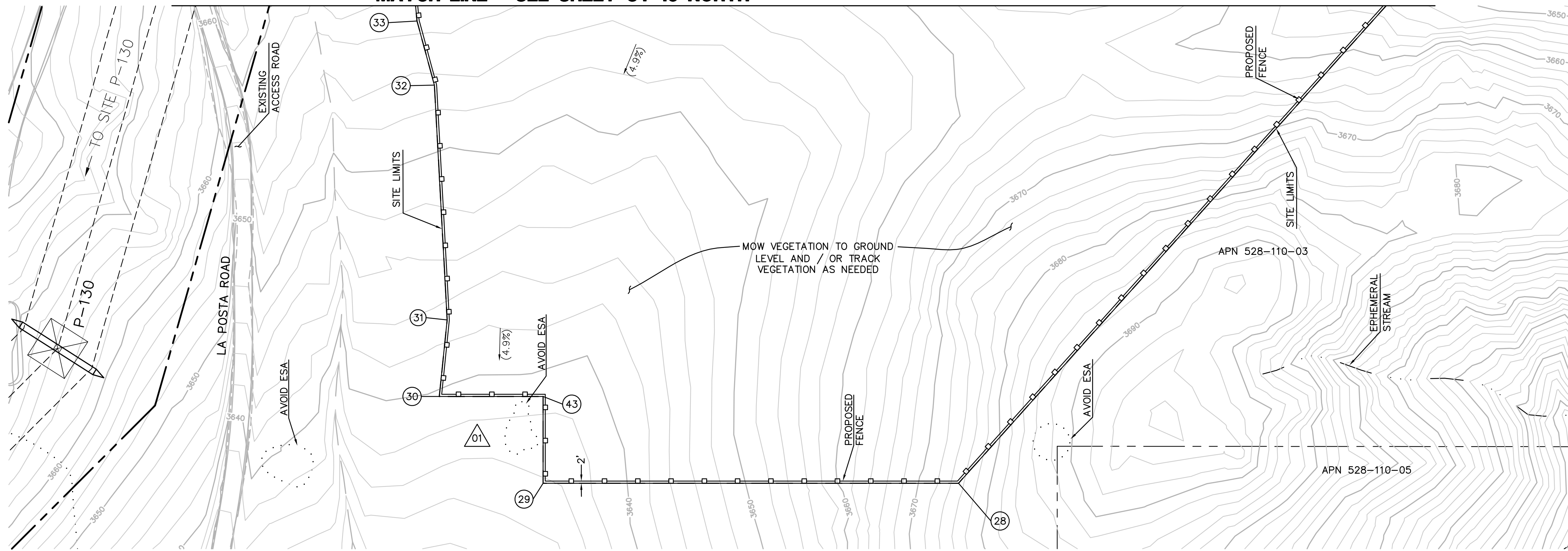


**Bureau Veritas North America**  
11590 West Bernardo Court Suite 100  
San Diego, CA 92127-1624  
Tel: (858) 451-6100 Fax: (858) 451-2846  
www.us.bureauveritas.com

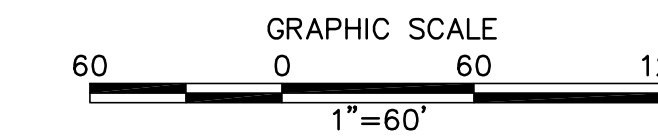




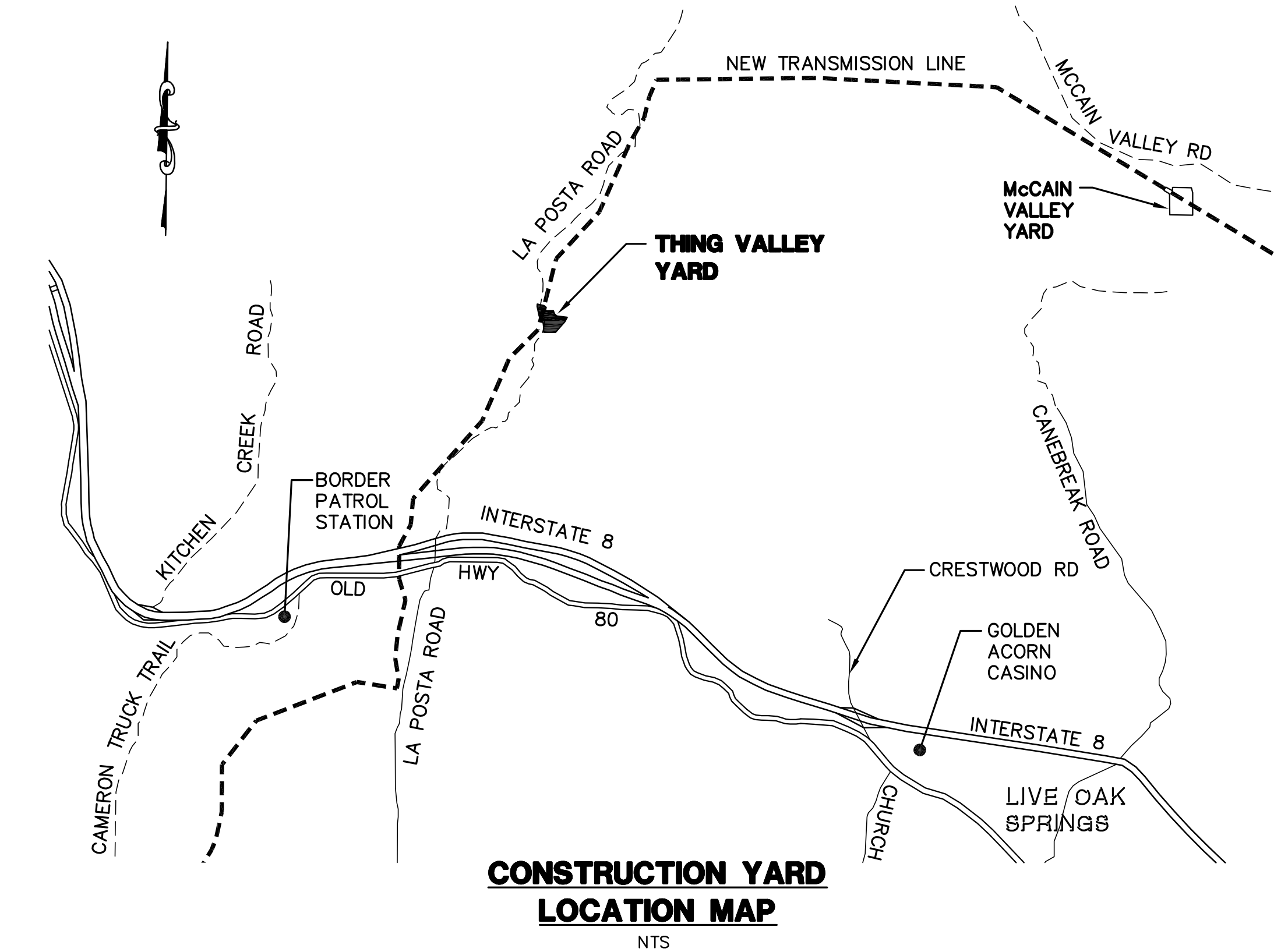
MATCH LINE - SEE SHEET CY-10-NORTH



**THING VALLEY YARD SOUTH PLAN**  
SCALE: 1" = 60'



NUMBER	NORTHING	EASTING	ELEVATION	DESCRIPTION
28	1854734.51	6513176.25	(3675.18)	SITE CORNER
29	1854734.46	6512796.10	(3635.79)	SITE CORNER
30	1854814.01	6512701.09	(3639.69)	SITE CORNER
31	1854884.12	6512708.33	(3643.08)	SITE CORNER
32	1855099.27	6512696.64	(3653.38)	SITE CORNER
33	1855157.99	6512680.73	(3656.68)	SITE CORNER
43	1854814.01	6512796.09	(3638.85)	SITE CORNER



**CONSTRUCTION YARD LOCATION MAP**  
NTS

EARTHWORK QUANTITIES: SEE SHEET CY-10-NORTH  
DISTURBED AREA: SEE SHEET CY-10-NORTH  
QUANTITIES: SEE SHEET CY-10-NORTH

REVISIONS

NO.	WORK DONE	DATE	BY:	APP'D:	NO.	WORK DONE	DATE	BY:	APP'D:	NO.	WORK DONE	DATE	BY:	APP'D:
01	SITE LIMITS UPDATED TO AVOID ESA	8/23/10	BH	MB										

SAN DIEGO GAS & ELECTRIC COMPANY  
SAN DIEGO, CALIFORNIA

SPL - CONSTRUCTION YARDS  
THING VALLEY YARD (SOUTH)

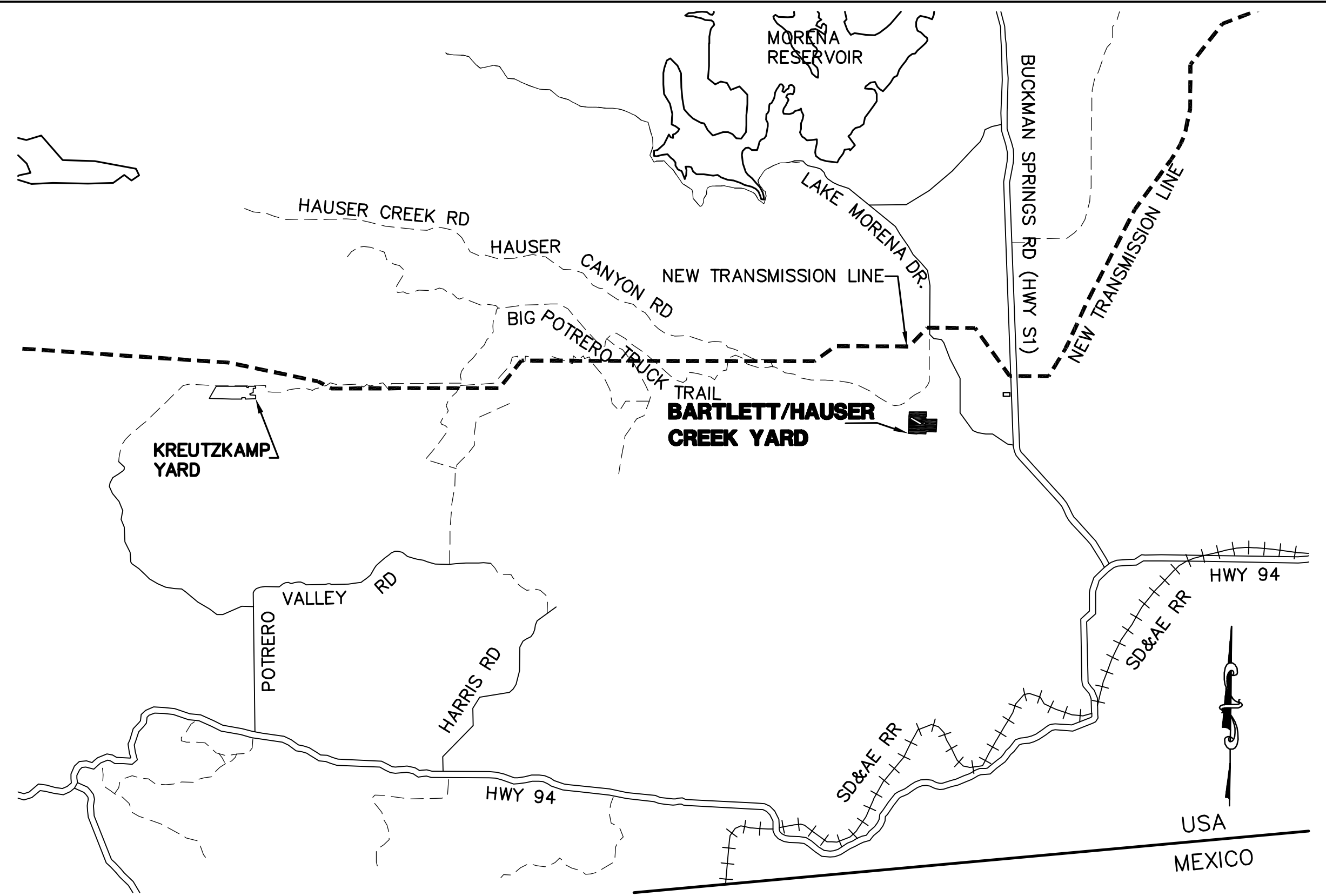
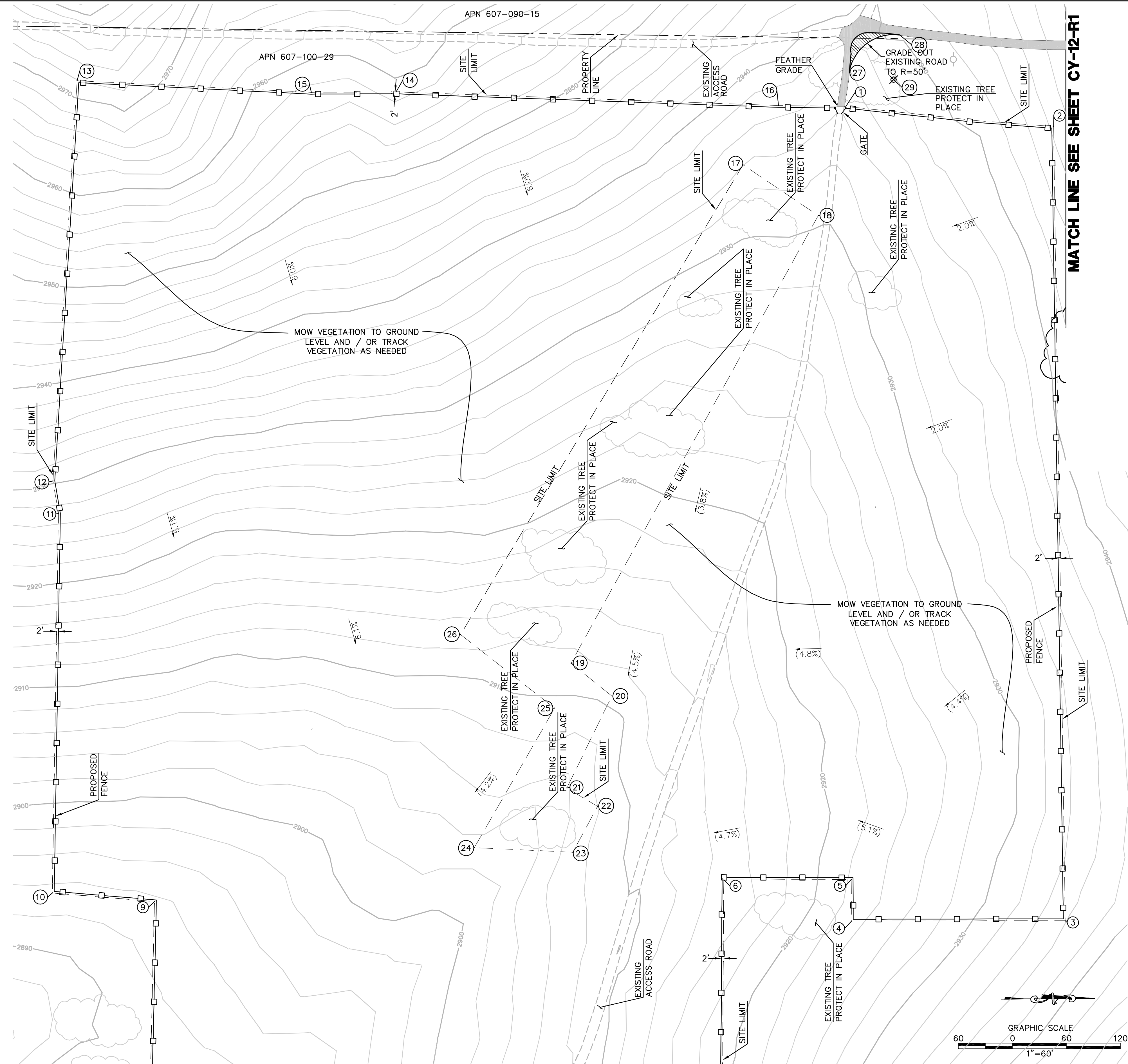
DRAWN BY: 00 DATE: SCALE: 1" = 60' W.O. REV. 0  
CHECKED BY: DATE: APPROVED BY: DATE: CAD NO.: PLOT SCALE: 1 = 1  
CY-10-SOUTH

**Bureau Veritas North America**  
11590 West Bernardo Court Suite 100  
San Diego, CA 92127-1624  
Tel: (858) 451-6100 Fax: (858) 451-2846  
www.us.bureauveritas.com

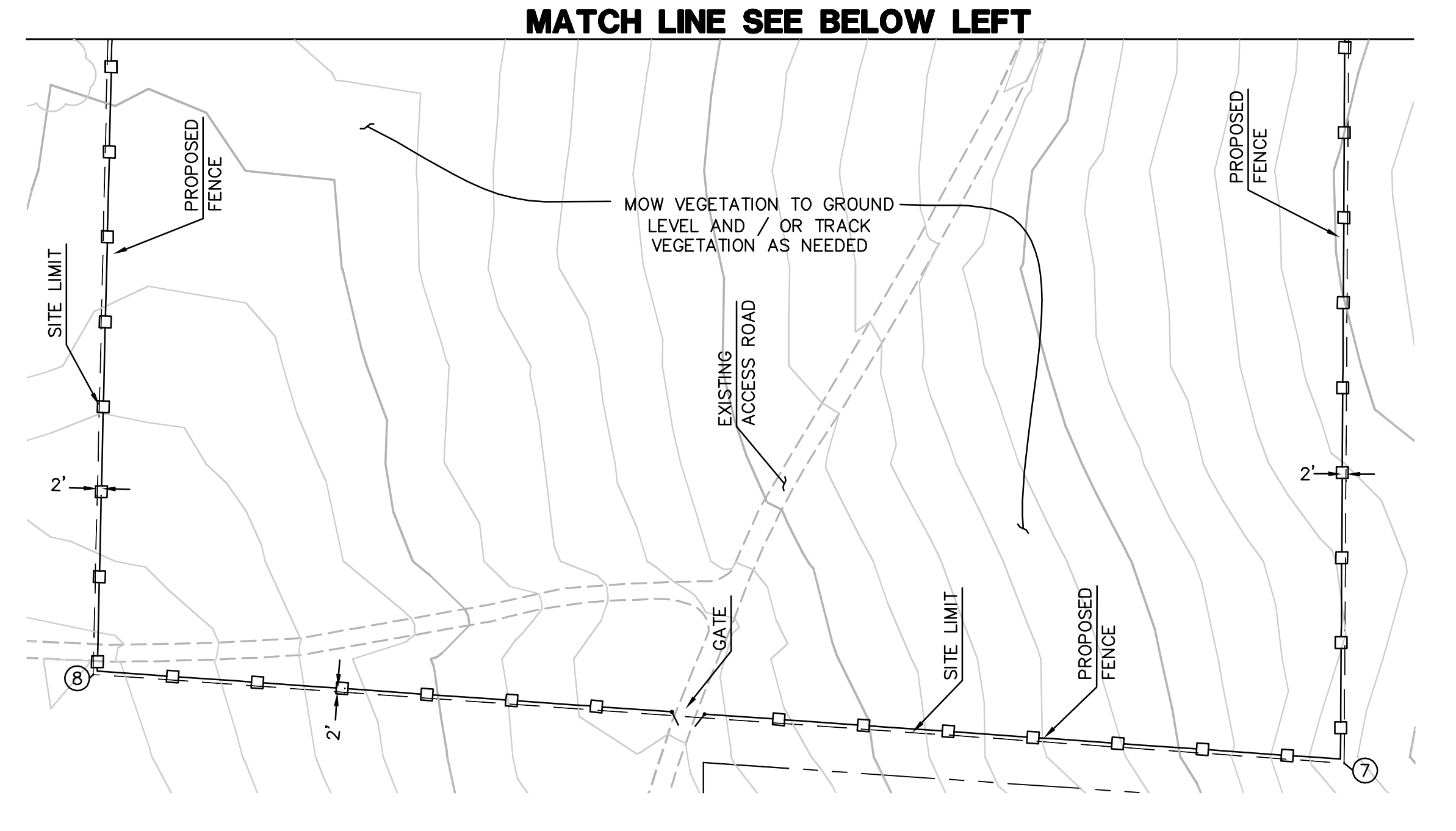




PA161914 SD&E SPL\pulsites & fly yards\Fly Yards\plans\CY-12-Bartlett-Hauser.dwg May-24-2010 16:14



**CONSTRUCTION YARD LOCATION MAP**  
NTS



**MATCH LINE SEE BELOW LEFT**

NOTE: SEE SHEET CY-12-R1 FOR COORDINATED POINT TABLE

**EARTHWORK QUANTITIES:**  
CUT: 0 CY.  
FILL: 0 CY.  
NET: 0 CY.

**DISTURBED AREA:**  
CONSTRUCTION YARD\*: 1,244,428 SF  
ACCESS ROAD: 8,458 SF  
TOTAL: 1,252,886 SF  
\*EXCLUDES DELINEATED AREA AROUND PROTECTED TREES

**QUANTITIES:**  
CLASS II BASE: 8,458 SF  
FENCE: 5,080 LF  
GATE: 2 EA

**MATCH LINE SEE RIGHT**

**BARTLETT/HAUSER CREEK YARD PLAN**  
SCALE: 1" = 60'

**REVISIONS**

NO.	WORK DONE	DATE	BY:	APP'D:	NO.	WORK DONE	DATE	BY:	APP'D:	NO.	WORK DONE	DATE	BY:	APP'D:

SAN DIEGO GAS & ELECTRIC COMPANY  
SAN DIEGO, CALIFORNIA

SPL - CONSTRUCTION YARDS  
BARTLETT/HAUSER CREEK YARD

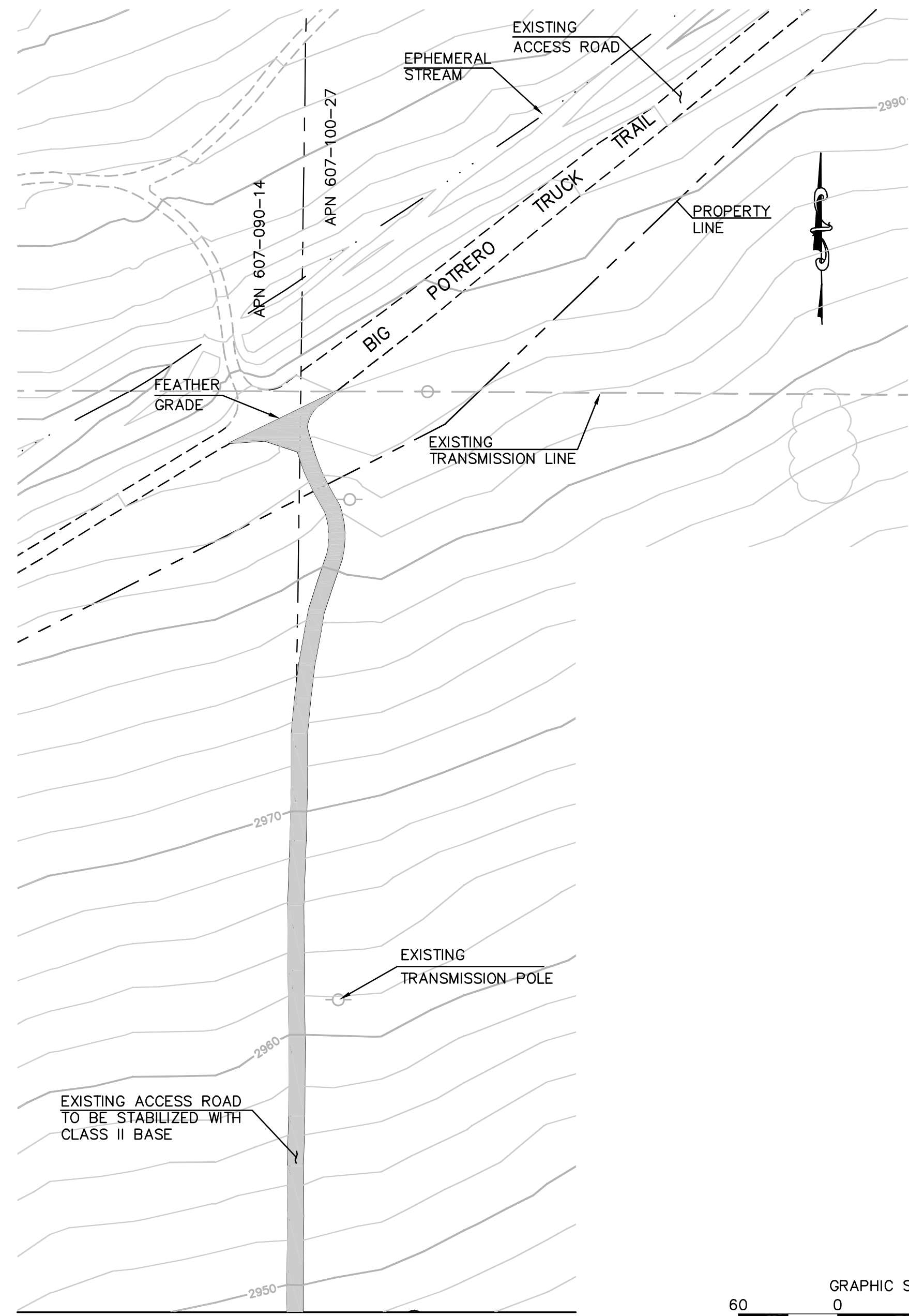
DRAWN BY: 00    DATE:    SCALE: 1" = 60'    W.O.    REV. 0  
CHECKED BY:    DATE:     
APPROVED BY:    DATE:     
CAD NO:    PLOT SCALE: 1 = 1

CY-12

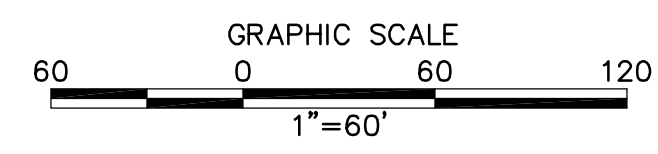


**Bureau Veritas North America**  
11590 West Bernardo Court Suite 100  
San Diego, CA 92127-1624  
Tel: (858) 451-6100 Fax: (858) 451-2846  
www.us.bureauveritas.com





MATCH LINE SEE SHEET CY-12



**BARTLETT/HAUSER CREEK YARD PLAN**

SCALE: 1" = 60'

NUMBER	NORTHING	EASTING	ELEVATION	DESCRIPTION
1	1816425.54	6483111.56	(2934.44)	SITE CORNER
2	1816656.18	6483133.86	(2946.40)	SITE CORNER
3	1816669.09	6484015.49	(2935.90)	SITE CORNER
4	1816431.80	6484015.94	(2923.26)	SITE CORNER
5	1816431.58	6483969.77	(2922.19)	SITE CORNER
6	1816290.03	6483970.29	(2914.87)	SITE CORNER
7	1816286.49	6484548.91	(2917.28)	SITE CORNER
8	1815646.02	6484503.53	(2881.88)	SITE CORNER
9	1815657.86	6483994.41	(2893.70)	SITE CORNER
10	1815544.44	6483984.84	(2893.42)	SITE CORNER
11	1815551.23	6483563.44	(2927.11)	SITE CORNER
12	1815545.02	6483527.32	(2930.23)	SITE CORNER
13	1815571.84	6483083.11	(2971.89)	SITE CORNER
14	1815925.90	6483095.58	(2958.80)	SITE CORNER
15	1815832.04	6483095.97	(2957.42)	SITE CORNER
16	1816350.76	6483110.62	(2936.69)	SITE CORNER
17	1816311.41	6483176.45	(2934.05)	SITE CORNER
18	1816394.83	6483232.82	(2930.50)	SITE CORNER
19	1816120.27	6483729.76	(2911.50)	SITE CORNER
20	1816165.65	6483766.06	(2910.53)	SITE CORNER
21	1816115.73	6483868.17	(2905.86)	SITE CORNER
22	1816149.76	6483888.60	(2908.00)	SITE CORNER
23	1816122.40	6483939.52	(2907.04)	SITE CORNER
24	1816012.96	6483934.45	(2903.18)	SITE CORNER
25	1816102.11	6483779.68	(2909.29)	SITE CORNER
26	1815997.73	6483697.99	(2913.03)	SITE CORNER
27	1816429.27	6483073.65	(2935.88)	ENTRY
28	1816485.45	6483032.38	(2940.16)	ENTRY
29	1816478.58	6483081.90	(2938.79)	RP

EARTHWORK QUANTITIES: SEE SHEET CY-12  
 DISTURBED AREA: SEE SHEET CY-12  
 QUANTITIES: SEE SHEET CY-12

REVISIONS

NO.	WORK DONE	DATE	BY:	APP'D:	NO.	WORK DONE	DATE	BY:	APP'D:	NO.	WORK DONE	DATE	BY:	APP'D:

SAN DIEGO GAS & ELECTRIC COMPANY  
 SAN DIEGO, CALIFORNIA

SPL - CONSTRUCTION YARDS  
 BARTLETT/HAUSER CREEK YARD - ACCESS ROAD

DRAWN BY: 00    DATE:    SCALE: 1" = 60' W.O.    REV: 0  
 CHECKED BY:    DATE:     
 APPROVED BY:    DATE:     
 CAD NO.:    PLOT SCALE: 1 = 1

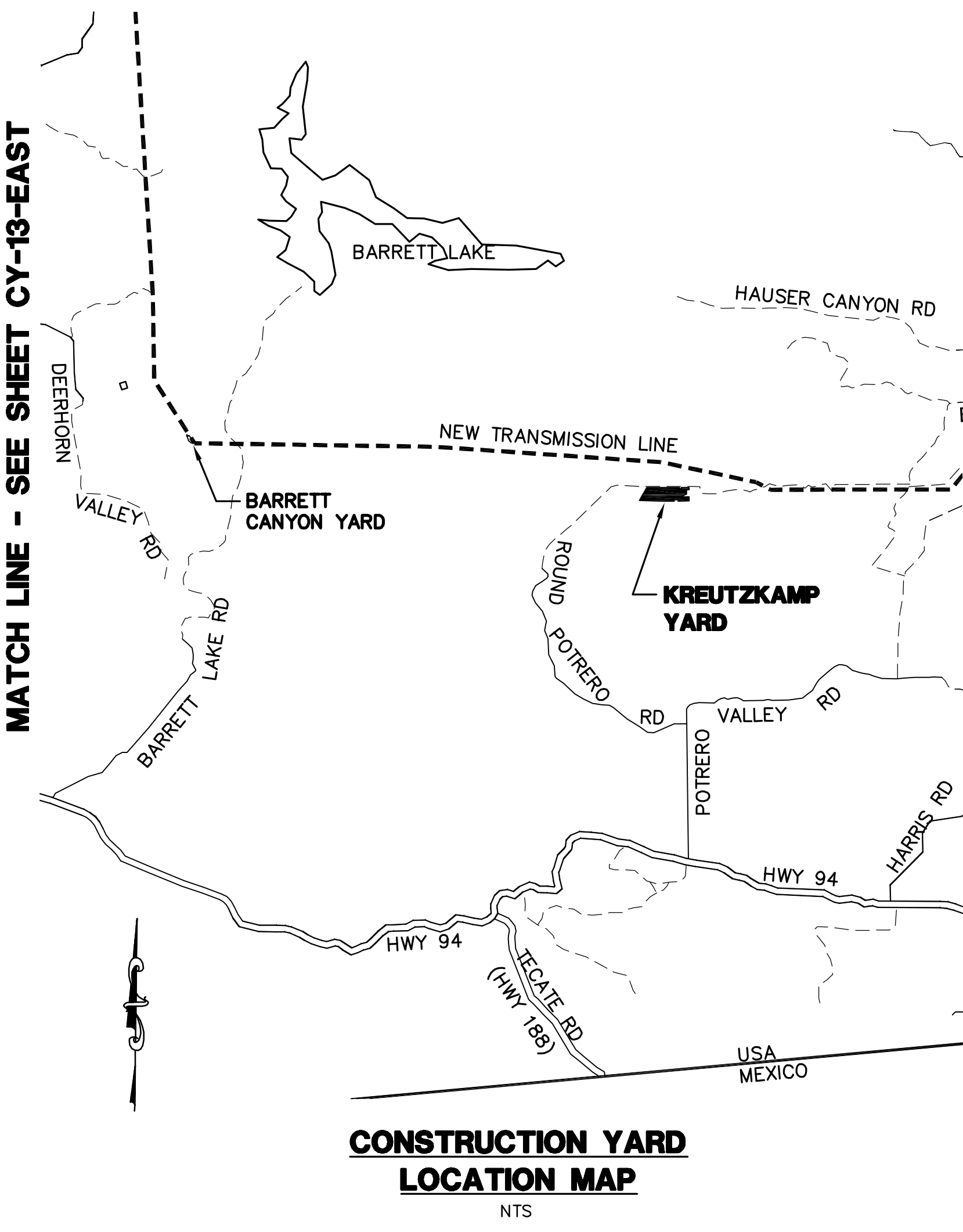
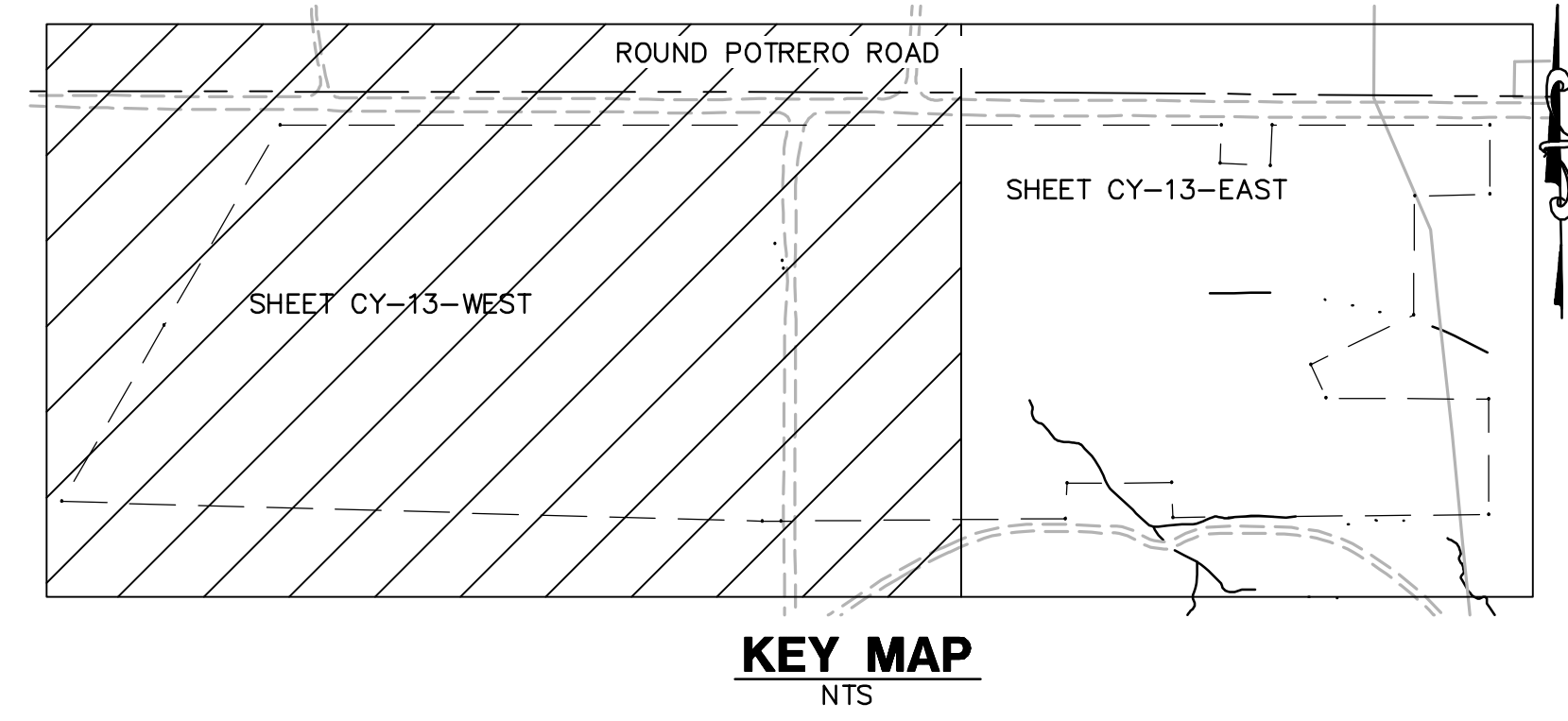
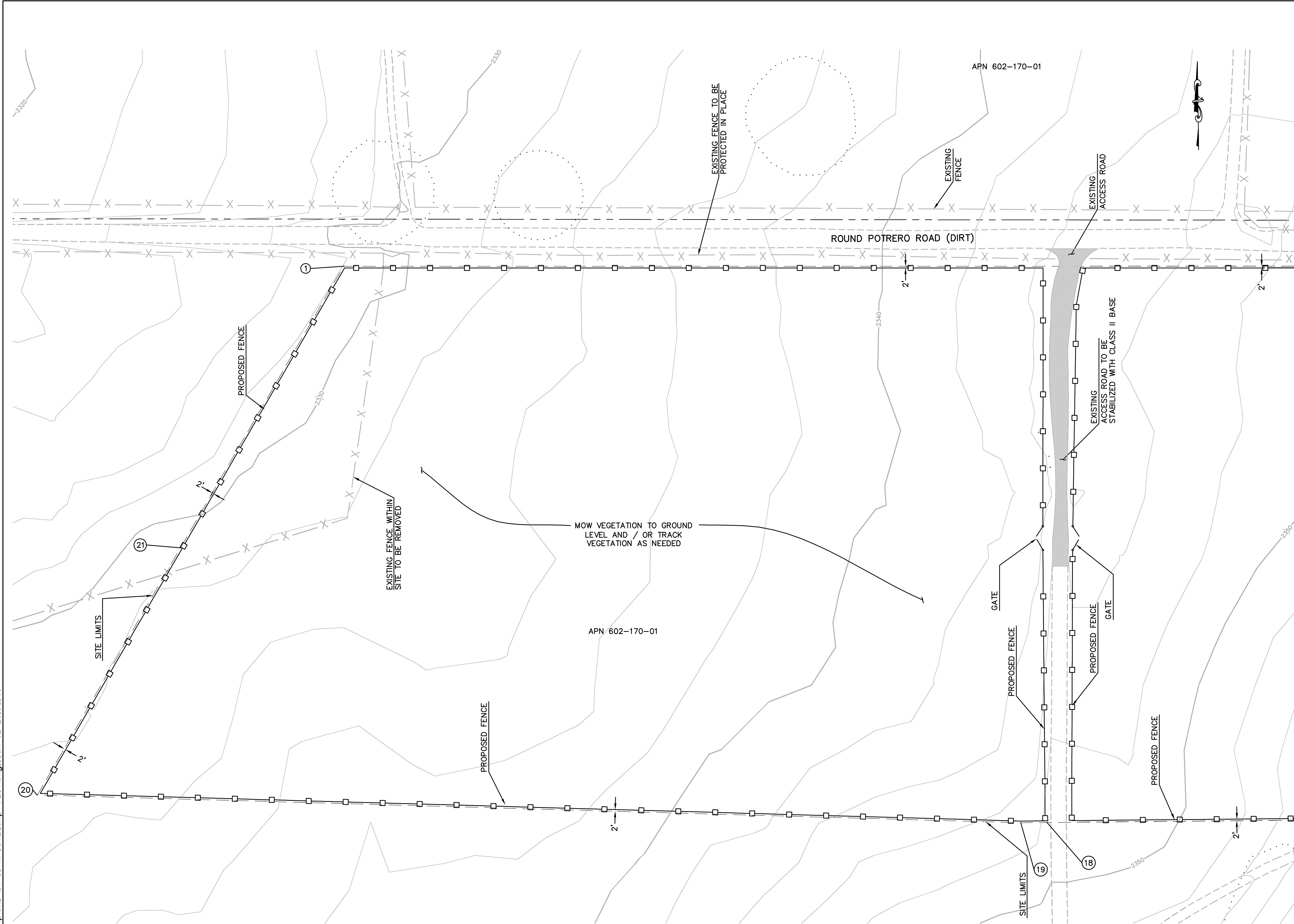
CY-12-R1



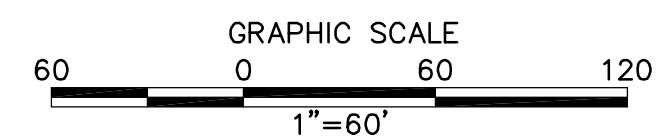
Bureau Veritas North America  
 11590 West Bernardo Court Suite 100  
 San Diego, CA 92127-1624  
 Tel: (858) 451-6100 Fax: (858) 451-2846  
 www.us.bureauveritas.com



P:\1619 SD&E SPL\Pulsites & Fly yards\Fly Yards\plans\CY-12-Bartlett-Hauser-R1.dwg[May-24-2010]16:15



**KREUTZKAMP YARD WEST PLAN**  
SCALE: 1" = 60'



NUMBER	NORTHING	EASTING	ELEVATION	DESCRIPTION
1	1817969.34	6447876.12	(2328.05)	SITE CORNER
18	1817314.70	6448703.42	(2348.64)	SITE CORNER
19	1817314.42	6448672.61	(2346.87)	SITE CORNER
20	1817347.17	6447514.98	(2332.74)	SITE CORNER
21	1817637.97	6447683.94	(2330.88)	SITE CORNER

**EARTHWORK QUANTITY:**  
CUT: 0 CY  
FILL: 0 CY

**DISTURBED AREA:**  
CONSTRUCTION YARD: 1,313,718 SF  
ACCESS ROAD: 7,479 SF  
TOTAL: 1,321,197 SF

**QUANTITIES**  
CLASS II BASE: 7,479 SF  
FENCE TOTAL: 7,424 LF  
GATE: 2 EA

**REVISIONS**

NO.	WORK DONE	DATE	BY:	APP'D:	NO.	WORK DONE	DATE	BY:	APP'D:	NO.	WORK DONE	DATE	BY:	APP'D:

SAN DIEGO GAS & ELECTRIC COMPANY  
SAN DIEGO, CALIFORNIA

SPL - CONSTRUCTION YARDS  
KREUTZKAMP YARD

DRAWN BY: DD    DATE:    SCALE: 1" = 60'    W.O.    REV: 0  
CHECKED BY:    DATE:     
APPROVED BY:    DATE:     
CAD NO:    PLOT SCALE: 1 = 1

CY-13-WEST

PA16919 SDG&E SPL\pulsites & Fly yards\Fly Yards\plans\CY-13-Kreutzcamp-WEST.dwg\Jun-02-2010\11:00

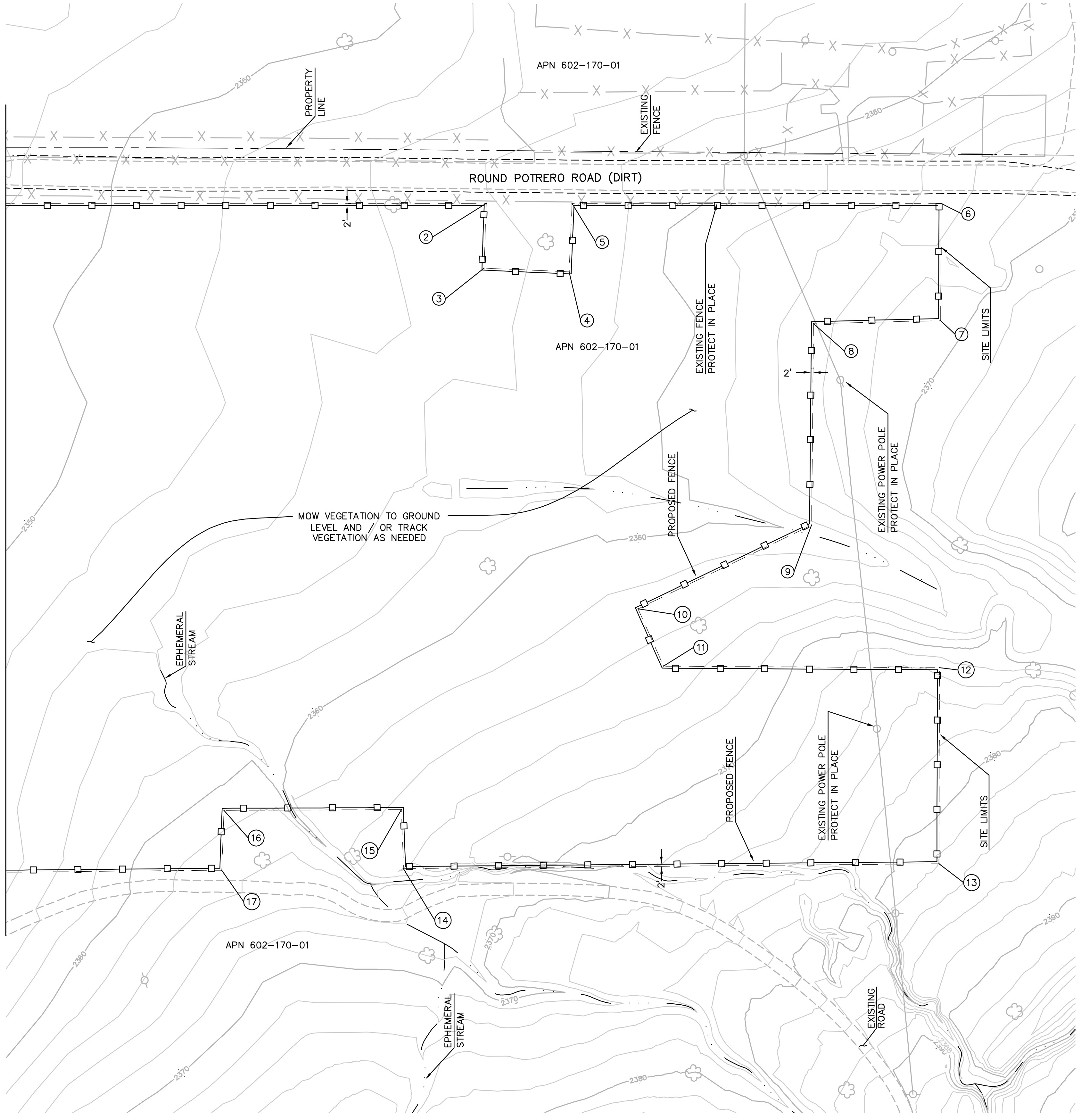


**Bureau Veritas North America**  
11590 West Bernardo Court Suite 100  
San Diego, CA 92127-1624  
Tel: (858) 451-6100 Fax: (858) 451-2846  
www.us.bureauveritas.com





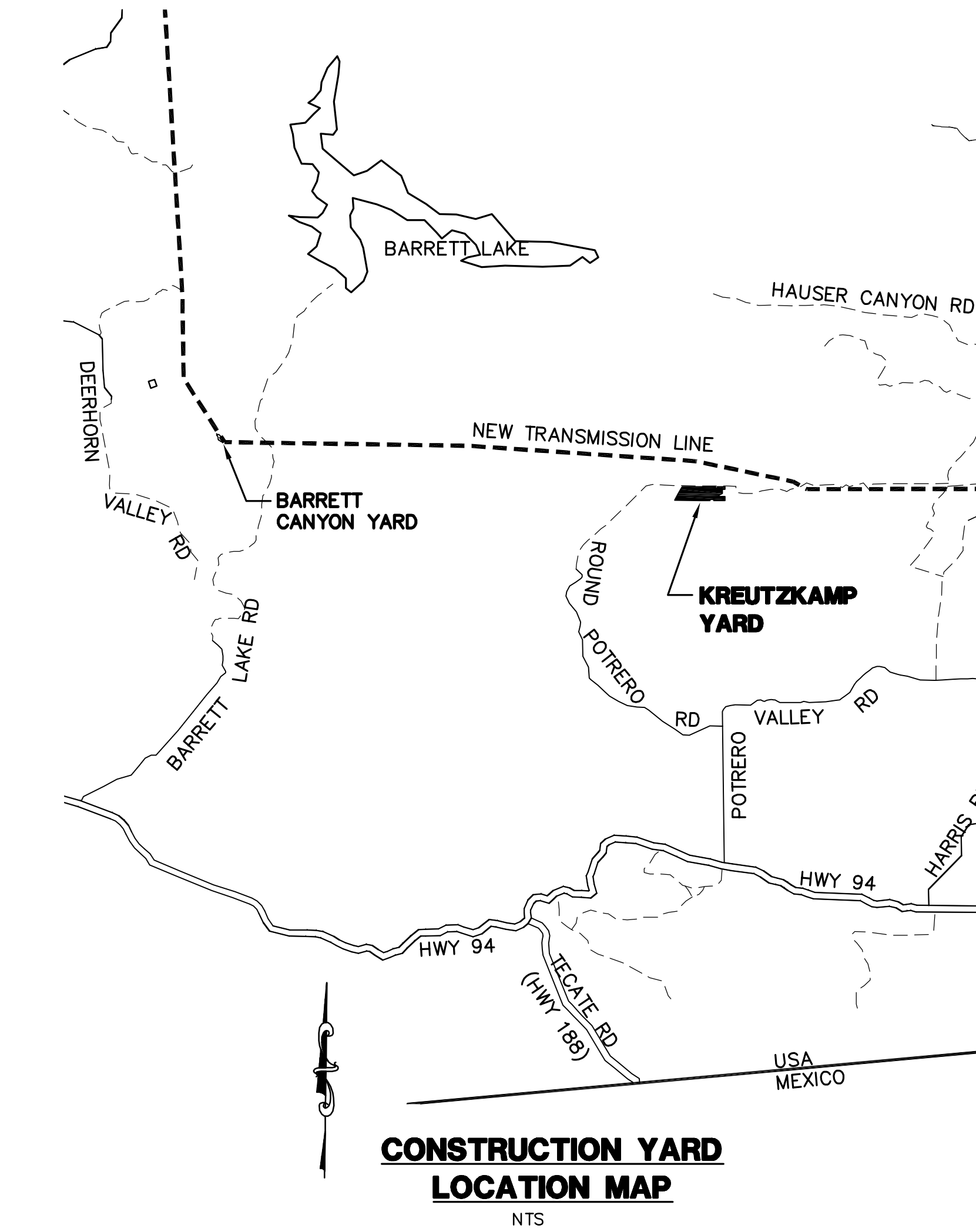
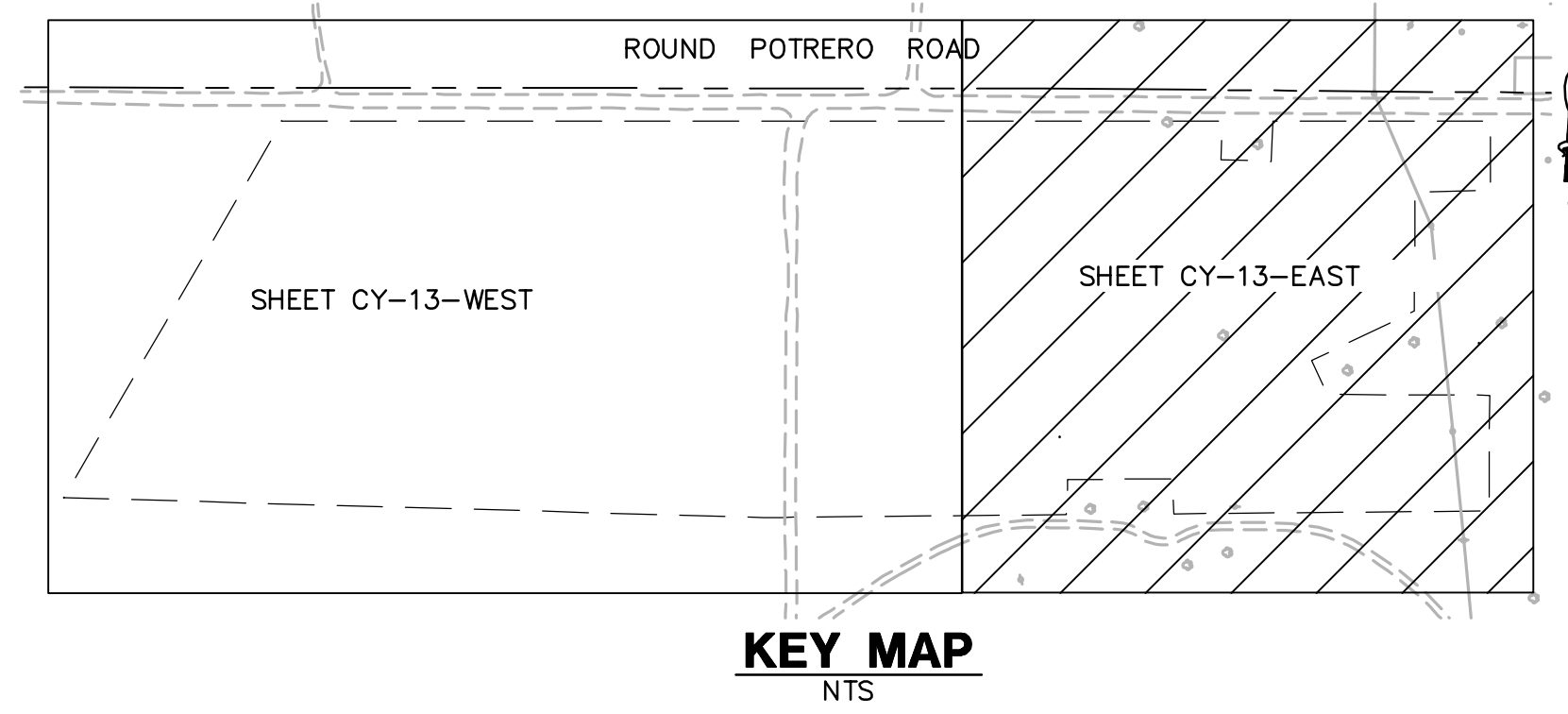
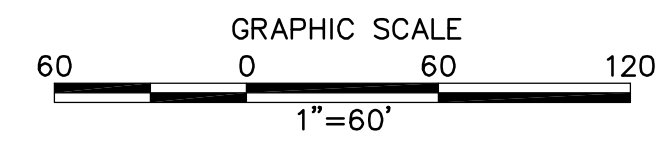
MATCH LINE - SEE SHEET CY-13-WEST



**KREUTZKAMP YARD EAST PLAN**  
SCALE: 1" = 60'

**EARTHWORK QUANTITY:** SEE SHEET CY-13-WEST  
**DISTURBED AREA:** SEE SHEET CY-13-WEST  
**QUANTITIES:** SEE SHEET: CY-13-WEST

NUMBER	NORTHING	EASTING	ELEVATION	DESCRIPTION
2	1817969.34	6449431.89	(2355.86)	SITE CORNER
3	1817906.15	6449429.68	(2355.34)	SITE CORNER
4	1817902.54	6449512.72	(2356.70)	SITE CORNER
5	1817969.34	6449515.50	(2357.10)	SITE CORNER
6	1817969.34	6449875.34	(2365.09)	SITE CORNER
7	1817854.98	6449874.97	(2369.67)	SITE CORNER
8	1817852.00	6449751.01	(2365.23)	SITE CORNER
9	1817655.60	6449749.09	(2361.70)	SITE CORNER
10	1817573.91	6449579.87	(2362.67)	SITE CORNER
11	1817518.02	6449604.79	(2364.86)	SITE CORNER
12	1817516.46	6449873.90	(2373.24)	SITE CORNER
13	1817325.34	6449873.30	(2382.04)	SITE CORNER
14	1817320.59	6449351.20	(2366.07)	SITE CORNER
15	1817378.15	6449349.09	(2364.42)	SITE CORNER
16	1817377.39	6449176.20	(2361.13)	SITE CORNER
17	1817318.98	6449174.02	(2363.40)	SITE CORNER



**REVISIONS**

NO.	WORK DONE	DATE	BY:	APP'D:	NO.	WORK DONE	DATE	BY:	APP'D:	NO.	WORK DONE	DATE	BY:	APP'D:

SAN DIEGO GAS & ELECTRIC COMPANY  
SAN DIEGO, CALIFORNIA

**SPL - CONSTRUCTION YARDS**  
KREUTZKAMP YARD

DRAWN BY: DD    DATE:    SCALE: 1" = 60'    W.O.    REV. 0  
 CHECKED BY:    DATE:     
 APPROVED BY:    DATE:     
 CAD NO.:    PLOT SCALE: 1 = 1

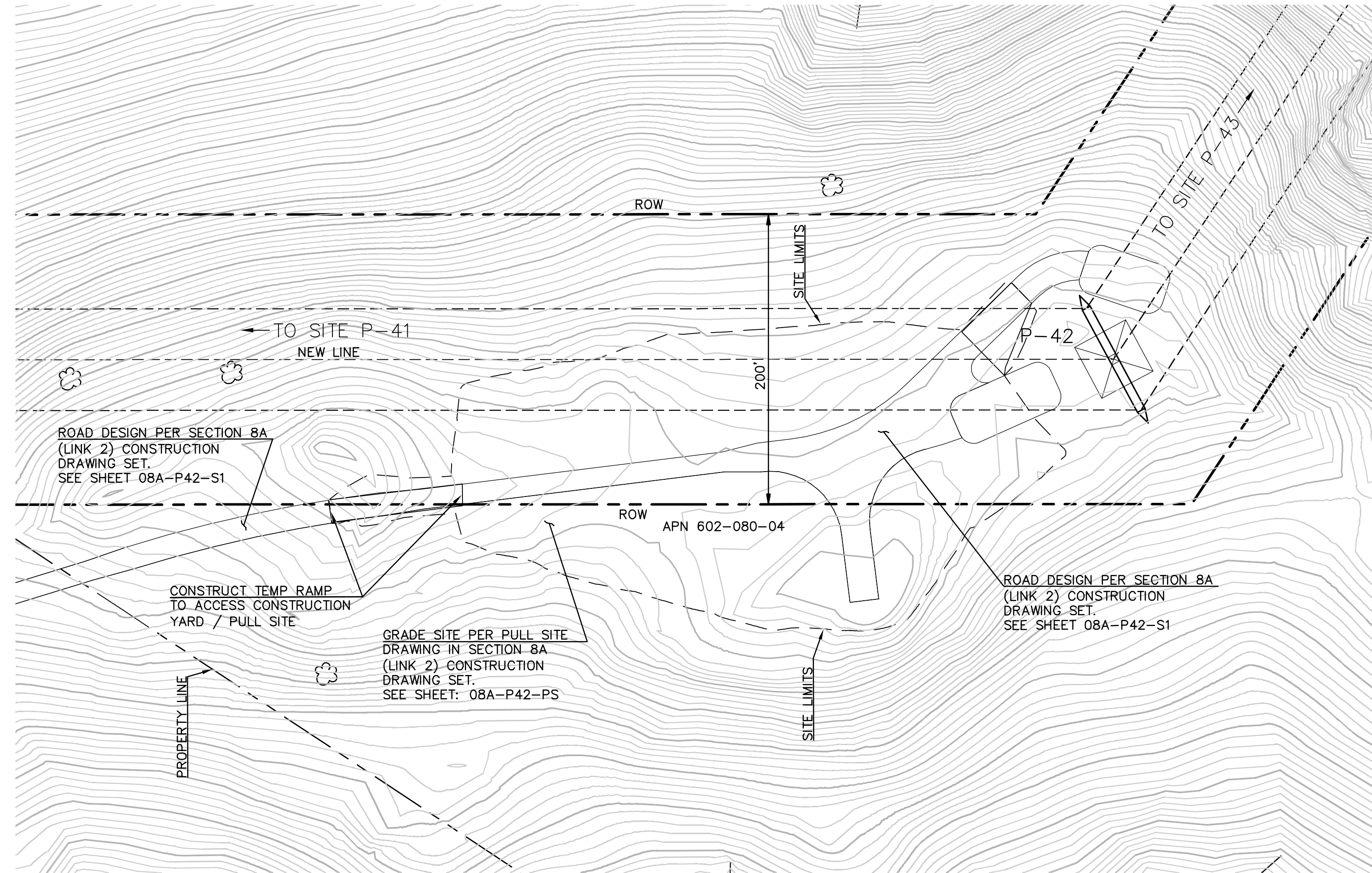
**CY-13-EAST**

PA16919 SDG&E SPL\Plans\Fly\_Yards\Plans\CY-13-Kreutzcamp-EAST.dwg, Jun-02-2010 11:01

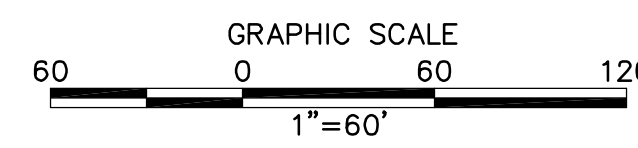


**Bureau Veritas North America**  
11590 West Bernardo Court Suite 100  
San Diego, CA 92127-1624  
Tel: (858) 451-6100 Fax: (858) 451-2846  
www.us.bureauveritas.com



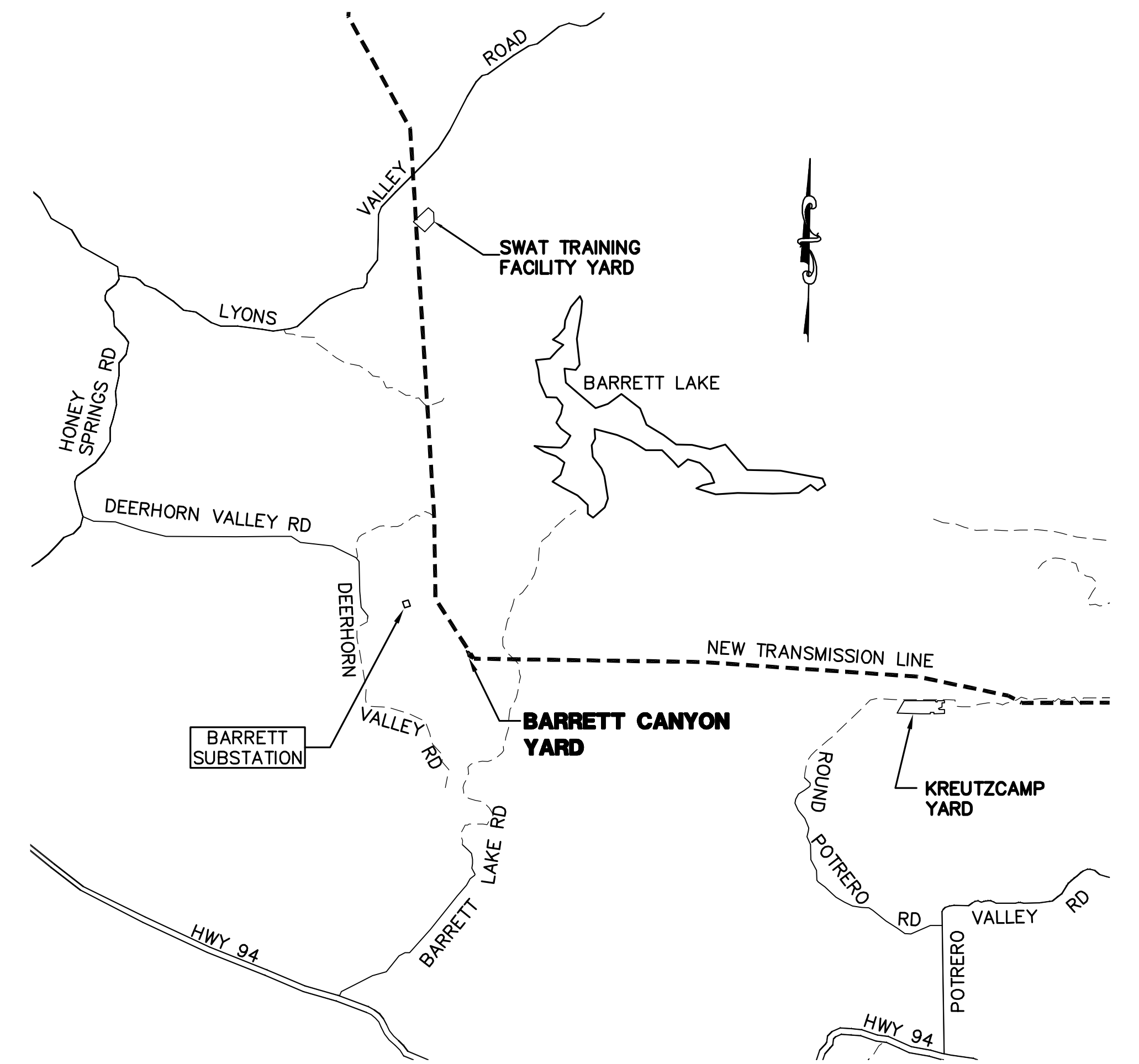


**BARRETT CANYON YARD PLAN**  
SCALE: 1" = 60'



<b>EARTHWORK QUANTITIES:</b>	<b>DISTURBED AREA:</b>	<b>QUANTITIES:</b>
SEE SECTION 8A (LINK 2) CONSTRUCTION DRAWING SET, SHEET 08A-P42-PS	CONSTRUCTION YARD: 71,000 SF ROAD: 2,200 SF TOTAL: 73,200 SF	FENCE: 0 LF GATE: 0 EA

NOTE: THIS YARD TO BE USED AS A PULL SITE IN ADDITION TO A CONSTRUCTION YARD. CONTRACTOR TO SEQUENCE WORK ACCORDINGLY. ROAD DESIGN WITHIN CONSTRUCTION YARD LIMITS WILL BE BUILT LAST.



**CONSTRUCTION YARD LOCATION MAP**  
NTS

REVISIONS

NO.	WORK DONE	DATE	BY:	APP'D:	NO.	WORK DONE	DATE	BY:	APP'D:	NO.	WORK DONE	DATE	BY:	APP'D:



**Bureau Veritas North America**  
11590 West Bernardo Court Suite 100  
San Diego, CA 92127-1624  
Tel: (858) 451-6100 Fax: (858) 451-2846  
www.us.bureauveritas.com



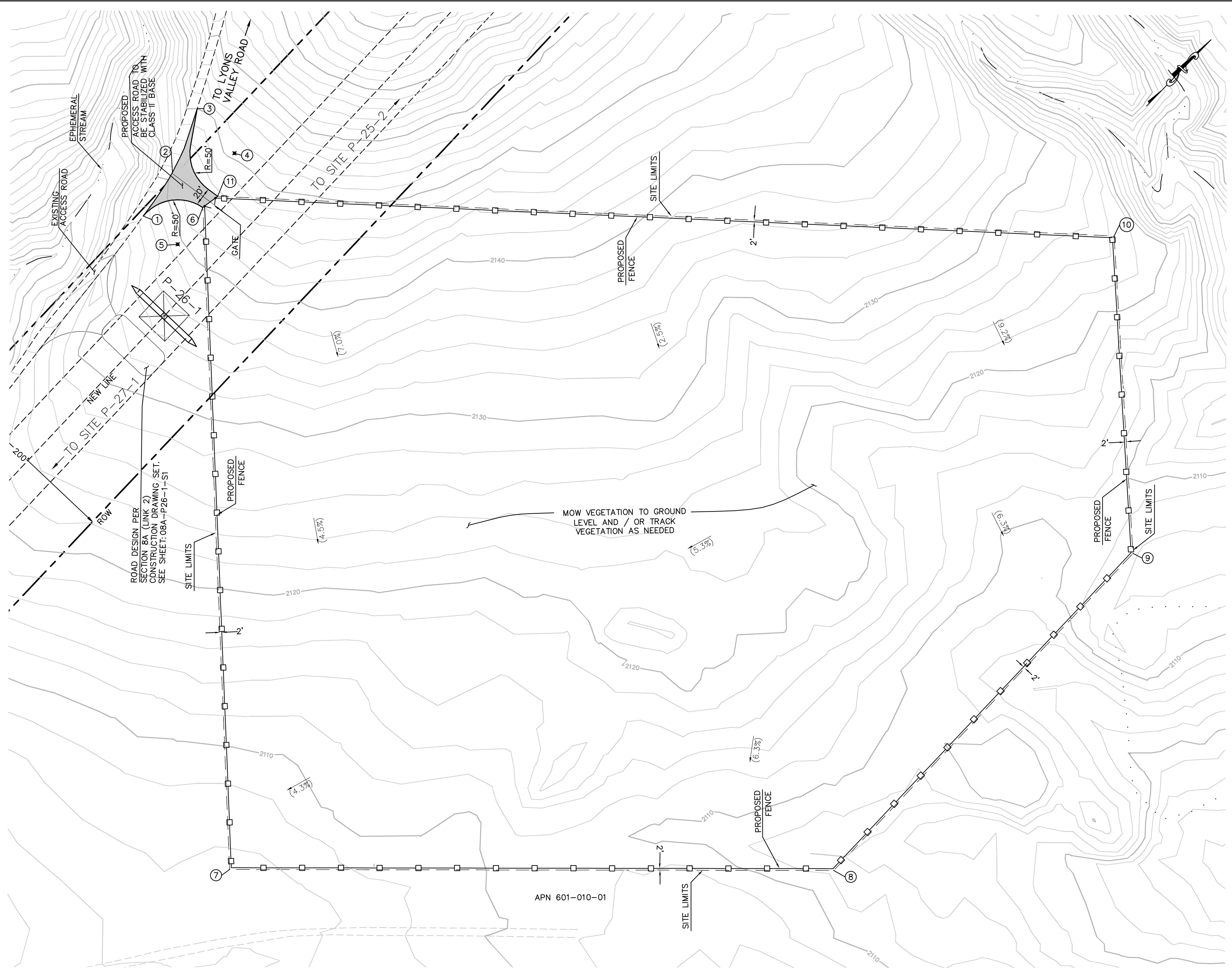
SAN DIEGO GAS & ELECTRIC COMPANY  
SAN DIEGO, CALIFORNIA

SPL - CONSTRUCTION YARDS  
BARRETT CANYON YARD

DRAWN BY: DD	DATE:	SCALE: 1" = 60'	W.O.	REV: 0
CHECKED BY:	DATE:			
APPROVED BY:	DATE:			
CAD NO.:	PLOT SCALE: 1 = 1			

CY-14



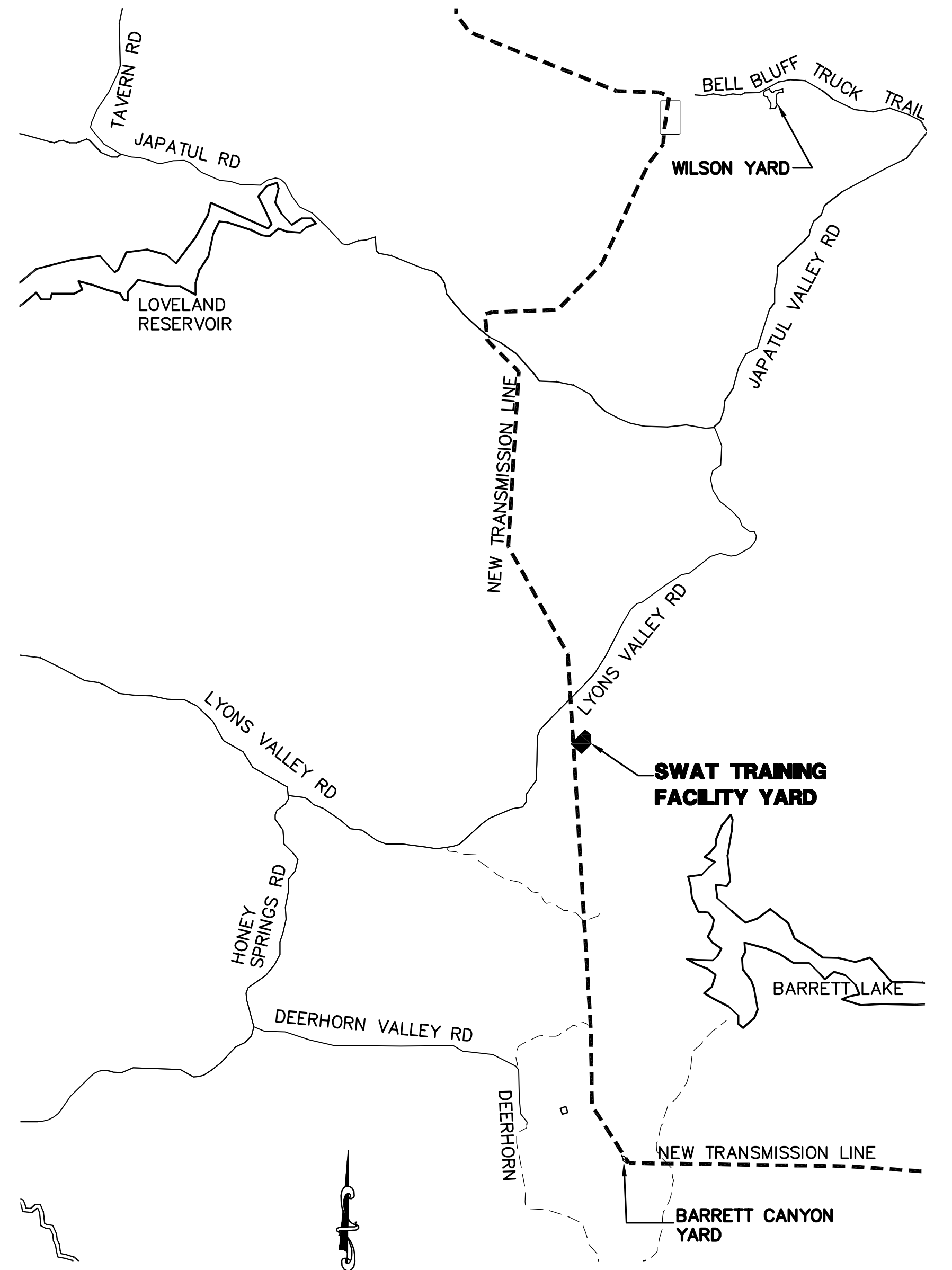
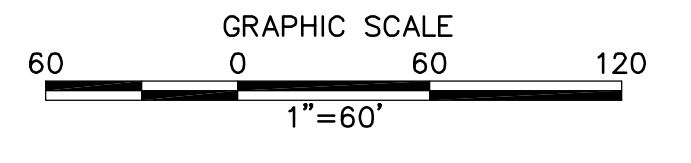


**EARTHWORK QUANTITIES:**  
 CUT: 0 CY  
 FILL: 0 CY

**DISTURBED AREA:**  
 CONSTRUCTION YARD: 691,664 SF  
 ACCESS ROAD: 2,170 SF  
 TOTAL: 693,834 SF

**QUANTITIES:**  
 CLASS II BASE: 2,170 SF  
 FENCE: 3,269 LF  
 GATE: 1 EA

**SWAT TRAINING FACILITY YARD PLAN**  
 SCALE: 1" = 60'



**CONSTRUCTION YARD LOCATION MAP**  
 NTS

NUMBER	NORTHING	EASTING	ELEVATION	DESCRIPTION
1	1841751.10	6423413.77	(2134.72)	EG
2	1841808.85	6423401.31	(2141.18)	EG
3	1841878.44	6423369.07	(2150.00)	EG
4	1841873.74	6423434.18		RP
5	1841756.91	6423463.43		RP
6	1841805.87	6423453.33	(2143.93)	EG
7	1841311.27	6424008.80	(2105.33)	EG
8	1841798.39	6424480.70	(2107.51)	EG
9	1842287.21	6424458.04	(2113.62)	EG
10	1842519.57	6424186.95	(2123.46)	EG
11	1841826.59	6423455.89	(2145.47)	EG

PA16191 SDGE SPL Pulsites & Fly yards\plans\CY-16-SWAT.dwg\Me-r-24-201016r27



**Bureau Veritas North America**  
 11590 West Bernardo Court Suite 100  
 San Diego, CA 92127-1624  
 Tel: (858) 451-6100 Fax: (858) 451-2846  
 www.us.bureauveritas.com



**REVISIONS**

NO.	WORK DONE	DATE	BY:	APP'D:	NO.	WORK DONE	DATE	BY:	APP'D:	NO.	WORK DONE	DATE	BY:	APP'D:	NO.

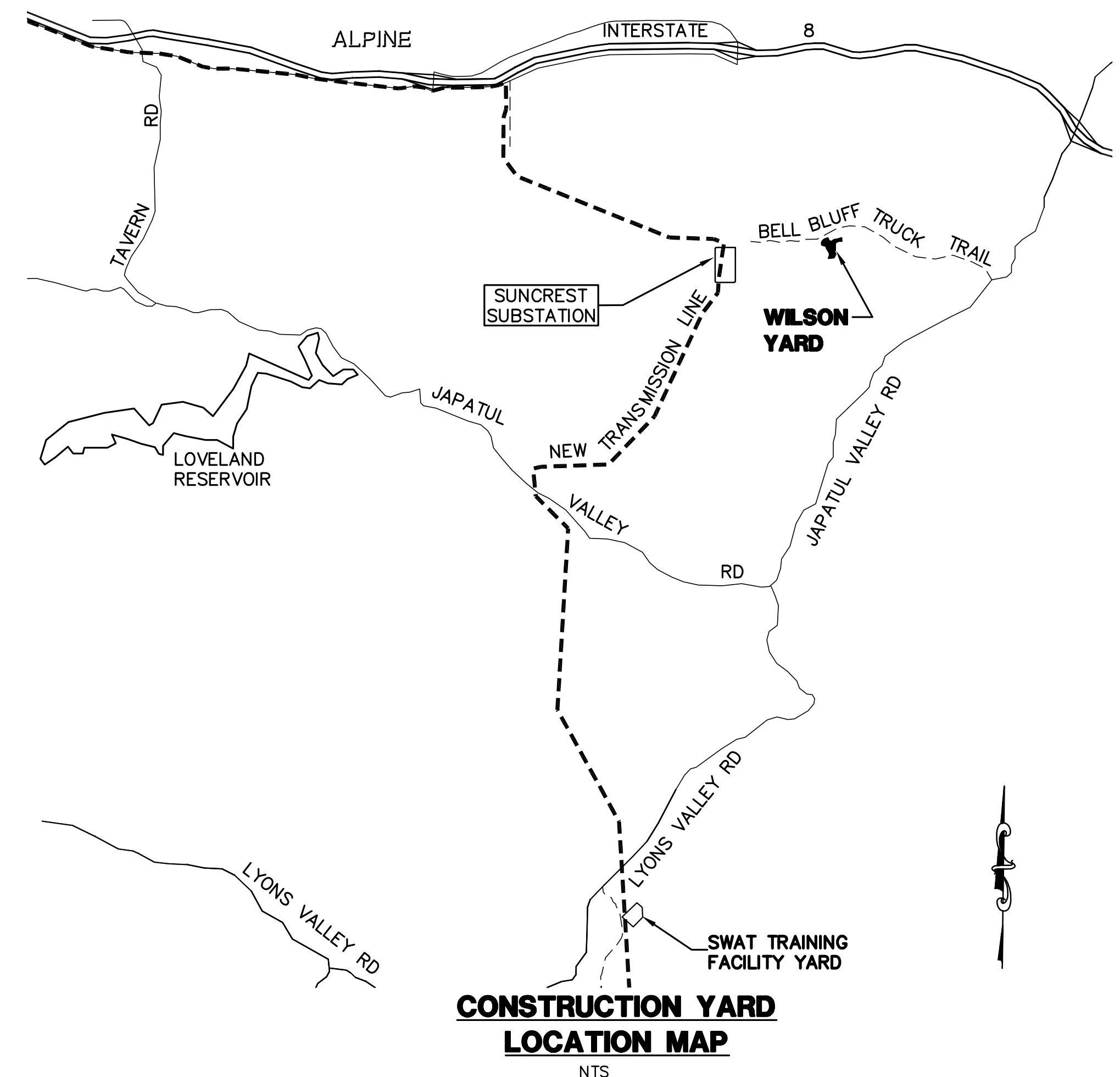
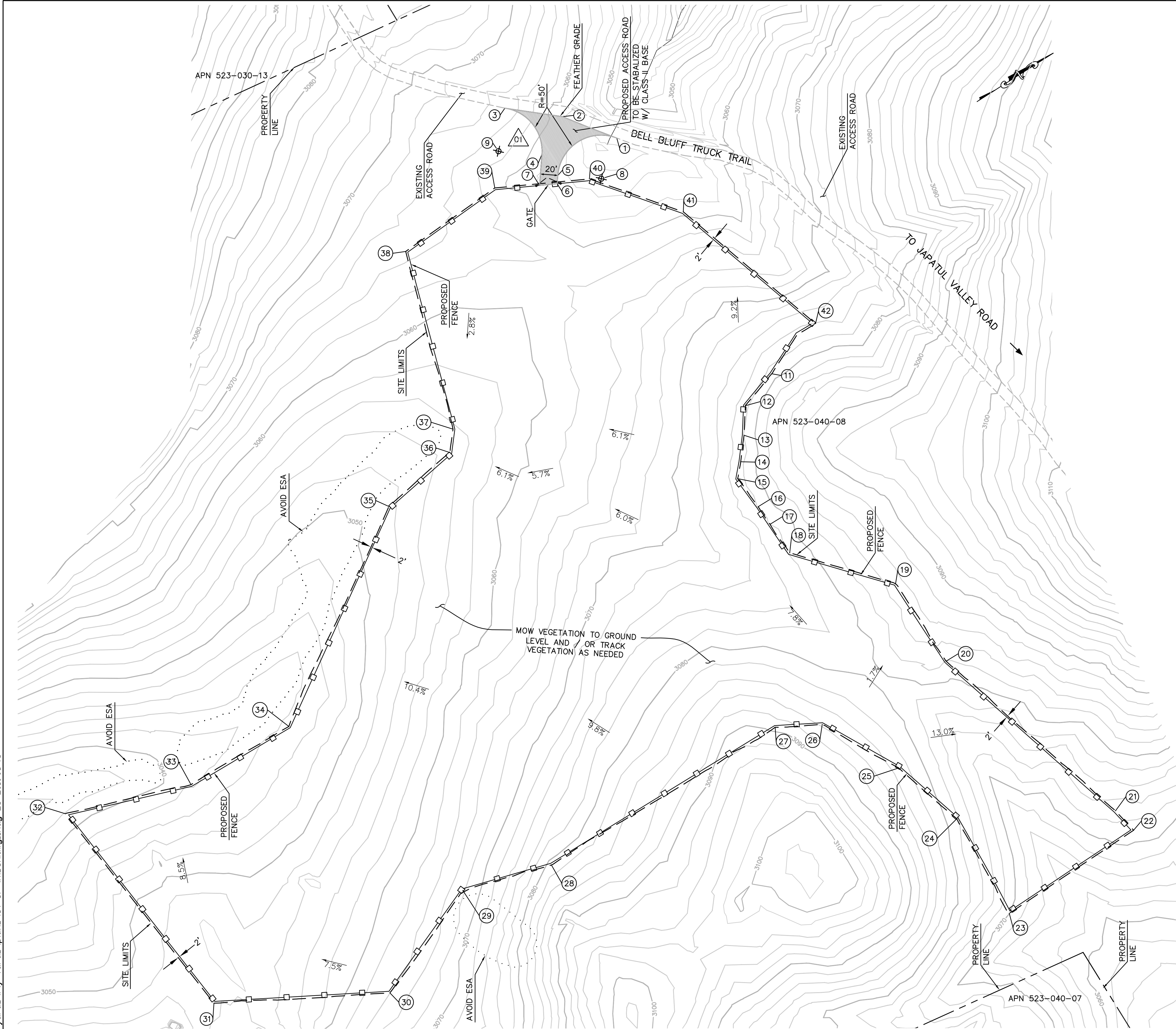
SAN DIEGO GAS & ELECTRIC COMPANY  
 SAN DIEGO, CALIFORNIA

**SPL - CONSTRUCTION YARDS**  
 SWAT TRAINING FACILITY YARD

DRAWN BY: 00    DATE:    SCALE: 1" = 60'    W.O.    REV. 0  
 CHECKED BY:    DATE:     
 APPROVED BY:    DATE:     
 CAD NO.:    PLOT SCALE: 1 = 1

CY-16



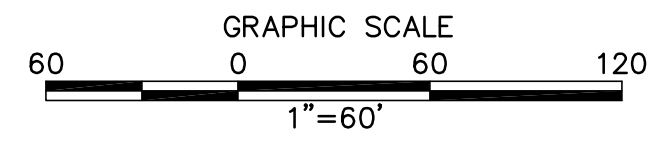


**EARTHWORK QUANTITIES:**  
 CUT: 0 CY  
 FILL: 0 CY  
 NET: 0 CY

**DISTURBED AREA:**  
 CONSTRUCTION YARD: 468,898 SF  
 ROAD: 3,083 SF  
 TOTAL: 471,981 SF

**QUANTITIES:**  
 CLASS II BASE: 3,083 SF  
 FENCE: 3,800 LF  
 GATE: 1 EA

**WILSON YARD PLAN**  
 SCALE: 1" = 60'



NUMBER	NORTHING	EASTING	ELEVATION	DESCRIPTION
1	1875717.44	6433456.82	(3054.12)	EG
2	1875677.65	6433402.97	(3058.17)	EG
3	1875626.87	6433359.60	(3064.92)	EG
4	1875634.61	6433427.34	(3058.62)	EG
5	1875637.35	6433457.29	(3056.79)	EG
6	1875631.62	6433465.04	(3057.21)	EG
7	1875613.47	6433455.96	(3058.32)	EG
8	1875677.57	6433487.00		RP
9	1875594.40	6433397.62		RP
11	1875724.47	6433780.61	(3079.02)	SITE CORNER
12	1875679.17	6433795.61	(3077.42)	SITE CORNER
13	1875660.02	6433823.63	(3078.11)	SITE CORNER
14	1875640.61	6433847.33	(3077.52)	SITE CORNER
15	1875627.36	6433861.86	(3077.09)	SITE CORNER
16	1875630.37	6433901.62	(3078.15)	SITE CORNER
17	1875631.03	6433926.03	(3077.99)	SITE CORNER
18	1875632.73	6433965.81	(3078.19)	SITE CORNER
19	1875716.90	6434060.24	(3085.09)	SITE CORNER
20	1875718.86	6434166.42	(3081.97)	SITE CORNER
21	1875792.27	6434415.28	(3072.98)	SITE CORNER
22	1875798.09	6434445.19	(3071.08)	SITE CORNER

NUMBER	NORTHING	EASTING	ELEVATION	DESCRIPTION
23	1875626.50	6434450.36	(3070.06)	SITE CORNER
24	1875633.02	6434326.35	(3078.25)	SITE CORNER
25	1875607.66	6434241.44	(3083.15)	SITE CORNER
26	1875559.69	6434152.59	(3085.76)	SITE CORNER
27	1875512.30	6434126.65	(3089.32)	SITE CORNER
28	1875210.78	6434124.24	(3080.65)	SITE CORNER
29	1875109.11	6434095.11	(3067.70)	SITE CORNER
30	1874975.74	6434150.39	(3063.98)	SITE CORNER
31	1874798.35	6434053.08	(3052.41)	SITE CORNER
32	1874769.37	6433778.31	(3038.12)	SITE CORNER
33	1874909.27	6433826.54	(3041.95)	SITE CORNER
34	1875039.87	6433829.51	(3044.63)	SITE CORNER
35	1875271.30	6433676.56	(3051.54)	SITE CORNER
36	1875363.49	6433661.33	(3054.85)	SITE CORNER
37	1875380.77	6433640.37	(3055.75)	SITE CORNER
38	1875443.06	6433438.60	(3064.51)	SITE CORNER
39	1875568.32	6433431.13	(3061.03)	SITE CORNER
40	1875665.94	6433479.94	(3055.02)	SITE CORNER
41	1875737.16	6433569.21	(3059.52)	SITE CORNER
42	1875797.54	6433758.52	(3076.10)	SITE CORNER

**REVISIONS**

NO.	WORK DONE	DATE	BY	APP'D	NO.	WORK DONE	DATE	BY	APP'D	NO.	WORK DONE	DATE	BY	APP'D
01	CHANGED DRIVEWAY LOCATION, QUANTITIES UPDATED	8/23/10	BH	MB										

SAN DIEGO GAS & ELECTRIC COMPANY  
 SAN DIEGO, CALIFORNIA


SPL - CONSTRUCTION YARDS  
 WILSON YARD

DRAWN BY: 00 DATE: SCALE: 1" = 60' W.O. REV: 0  
 CHECKED BY: DATE: APPROVED BY: DATE: CAD NO.: PLOT SCALE: 1 = 1

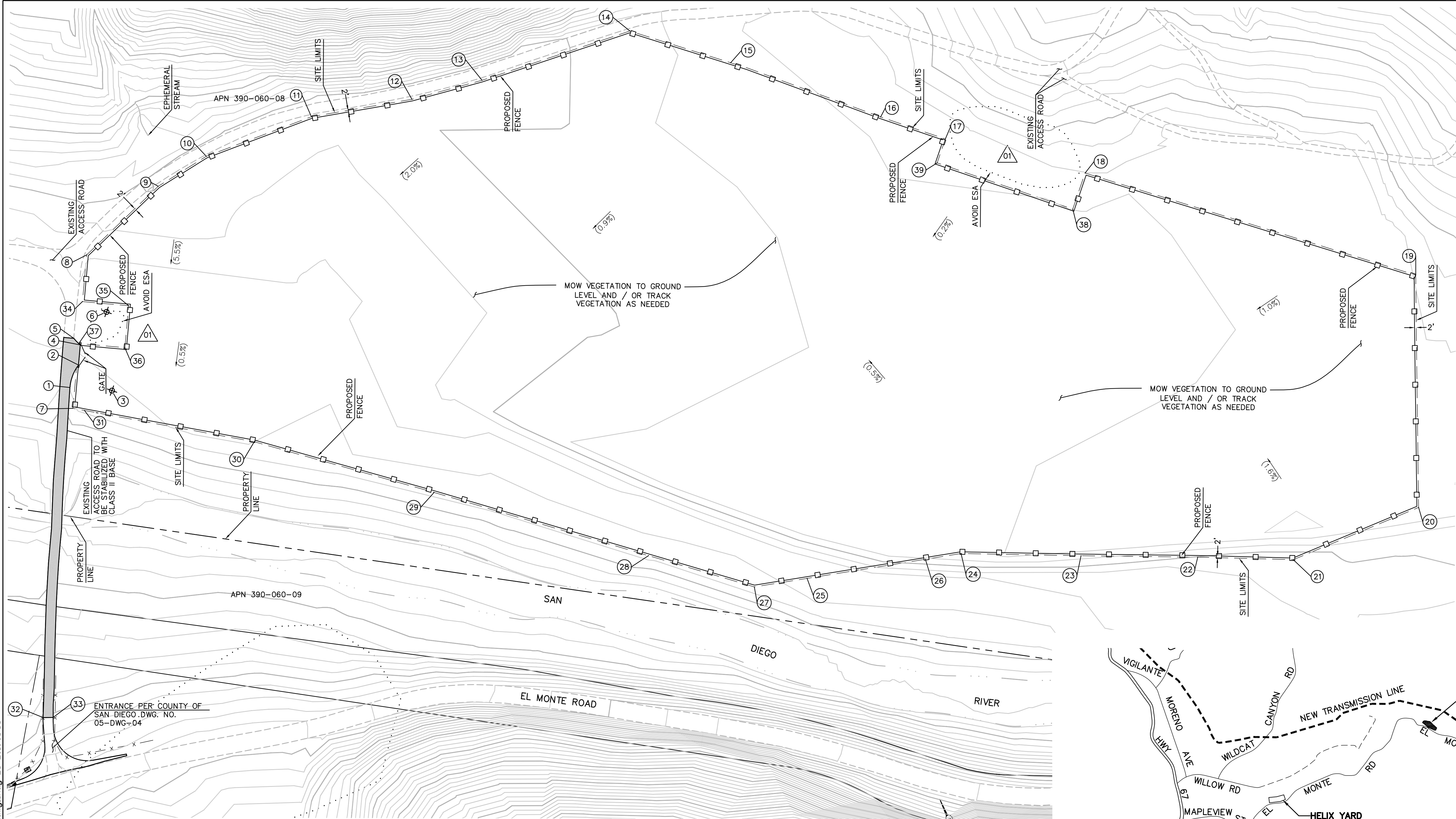
CY-17

PA16919 SDGE SPL\pulsites & fly yards\plans\CY-17-Wilson.dwg Aug 25-2010 08:43

**Bureau Veritas North America**  
 11590 West Bernardo Court Suite 100  
 San Diego, CA 92127-1624  
 Tel: (858) 451-6100 Fax: (858) 451-2846  
 www.us.bureauveritas.com

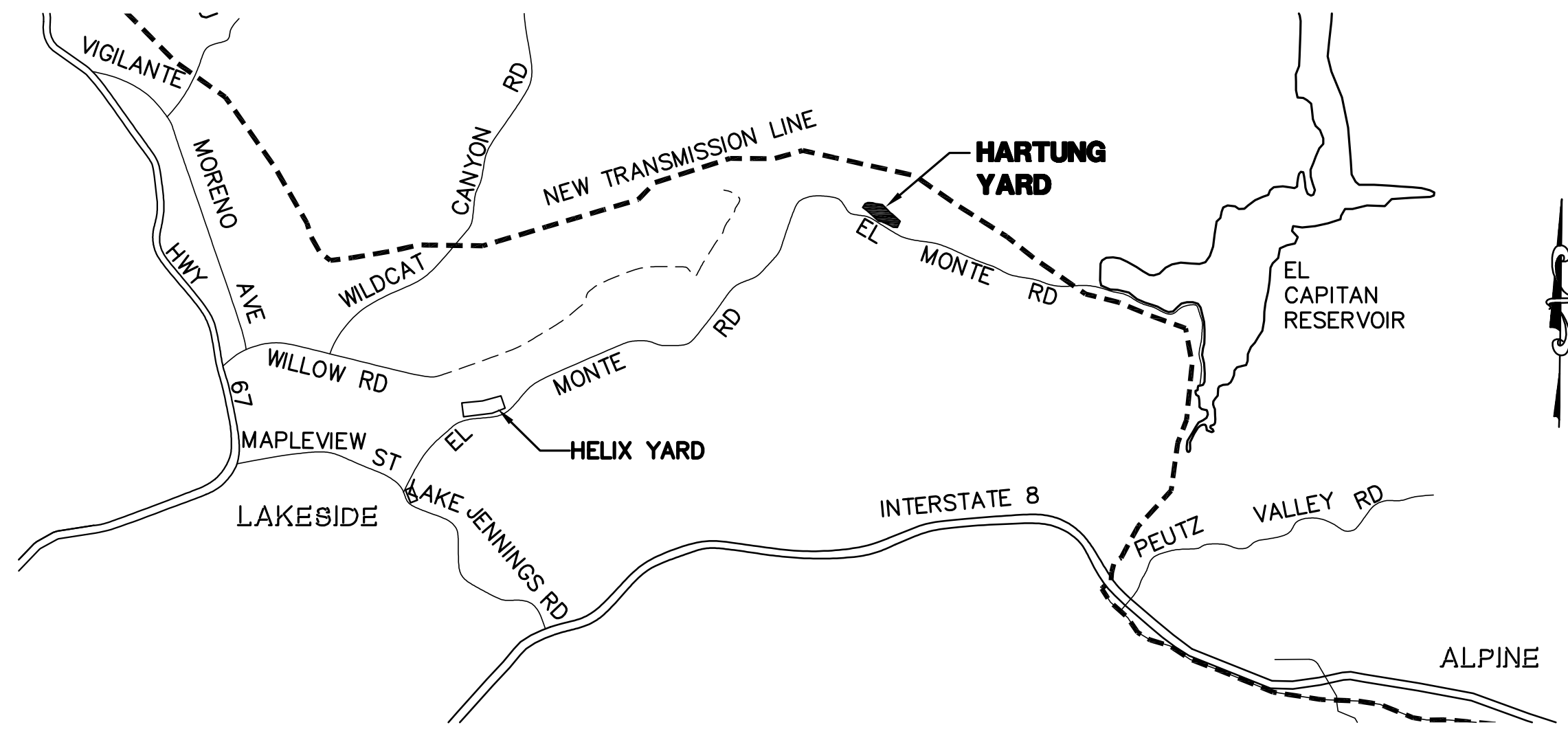
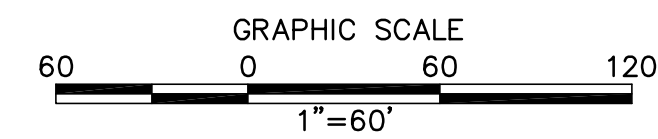






NUMBER	NORTHING	EASTING	ELEVATION	DESCRIPTION
1	1904668.56	6380437.43	(512.12)	BC ENTRY
2	1904688.29	6380458.18	(513.53)	EC ENTRY
3	1904643.70	6380480.81	(513.58)	RP
4	1904708.90	6380470.47	(514.10)	EC ENTRY
5	1904719.22	6380466.82	(514.08)	BC ENTRY
6	1904730.61	6380515.51	(514.98)	RP
7	1904644.82	6380429.93	(511.40)	SITE CORNER
8	1904801.82	6380523.55	(516.56)	SITE CORNER
9	1904838.35	6380635.41	(519.89)	SITE CORNER
10	1904845.69	6380702.24	(519.32)	SITE CORNER
11	1904833.93	6380834.96	(518.73)	SITE CORNER
12	1904800.83	6380951.43	(518.81)	SITE CORNER
13	1904785.10	6381036.16	(518.72)	SITE CORNER
14	1904761.74	6381219.57	(521.61)	SITE CORNER
15	1904675.95	6381311.08	(523.49)	SITE CORNER
16	1904540.83	6381443.56	(524.42)	SITE CORNER
17	1904483.99	6381501.39	(525.44)	SITE CORNER
18	1904375.66	6381633.28	(525.96)	SITE CORNER
19	1904096.42	6381934.43	(526.30)	SITE CORNER
20	1903846.50	6381817.87	(525.63)	SITE CORNER
21	1903855.06	6381657.07	(519.14)	SITE CORNER
22	1903906.97	6381556.18	(519.88)	SITE CORNER
23	1903968.50	6381432.08	(522.85)	SITE CORNER
24	1904032.67	6381304.89	(523.85)	SITE CORNER
25	1904085.29	6381127.48	(514.51)	SITE CORNER
26	1904044.83	6381263.89	(521.63)	SITE CORNER
27	1904103.30	6381066.75	(513.49)	SITE CORNER
28	1904191.20	6380969.61	(512.71)	SITE CORNER
29	1904369.04	6380772.91	(512.63)	SITE CORNER
30	1904515.78	6380606.67	(514.00)	SITE CORNER
31	1904636.61	6380441.17	(512.19)	SITE CORNER
32	1904329.52	6380238.97	(520.40)	ENTRY
33	1904324.47	6380249.70	(520.40)	ENTRY
34	1904754.07	6380495.07	(514.81)	SITE CORNER
35	1904725.90	6380542.31	(515.15)	SITE CORNER
36	1904682.95	6380516.70	(514.74)	SITE CORNER
37	1904711.12	6380469.46	(514.09)	SITE CORNER
38	1904343.43	6381601.60	(524.04)	SITE CORNER
39	1904462.60	6381480.36	(524.72)	SITE CORNER

**HARTUNG YARD PLAN**  
SCALE: 1" = 60'



**CONSTRUCTION YARD LOCATION MAP**  
NTS

<b>EARTHWORK QUANTITIES:</b>	<b>DISTURBED AREA:</b>	<b>QUANTITIES:</b>
CUT: 0 CY	CONSTRUCTION YARD: 711,402 SF	FENCE: 3,932 LF
FILL: 0 CY	ROAD: 5,680 SF	GATE: 1 EA
NET: 0 CY	TOTAL: 717,082 SF	CLASS II BASE: 5,680 SF



**REVISIONS**

NO.	WORK DONE	DATE	BY:	APP'D:	NO.	WORK DONE	DATE	BY:	APP'D:	NO.	WORK DONE	DATE	BY:	APP'D:	NO.
01	SITE LIMITS UPDATED TO AVOID ESA, QUANTITIES UPDATED	8/23/10	BH	MB											

SAN DIEGO GAS & ELECTRIC COMPANY  
SAN DIEGO, CALIFORNIA

SPL - CONSTRUCTION YARDS  
HARTUNG YARD

DRAWN BY: SH	DATE:	SCALE: 1" = 60' W.O.	REV. 0
CHECKED BY:	DATE:		
APPROVED BY:	DATE:		
CAD NO.:	PLOT SCALE: 1 = 1		

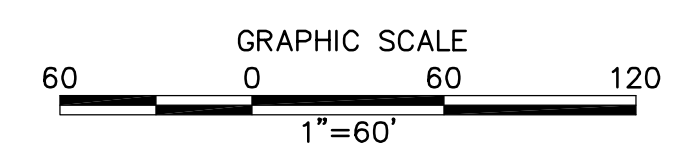
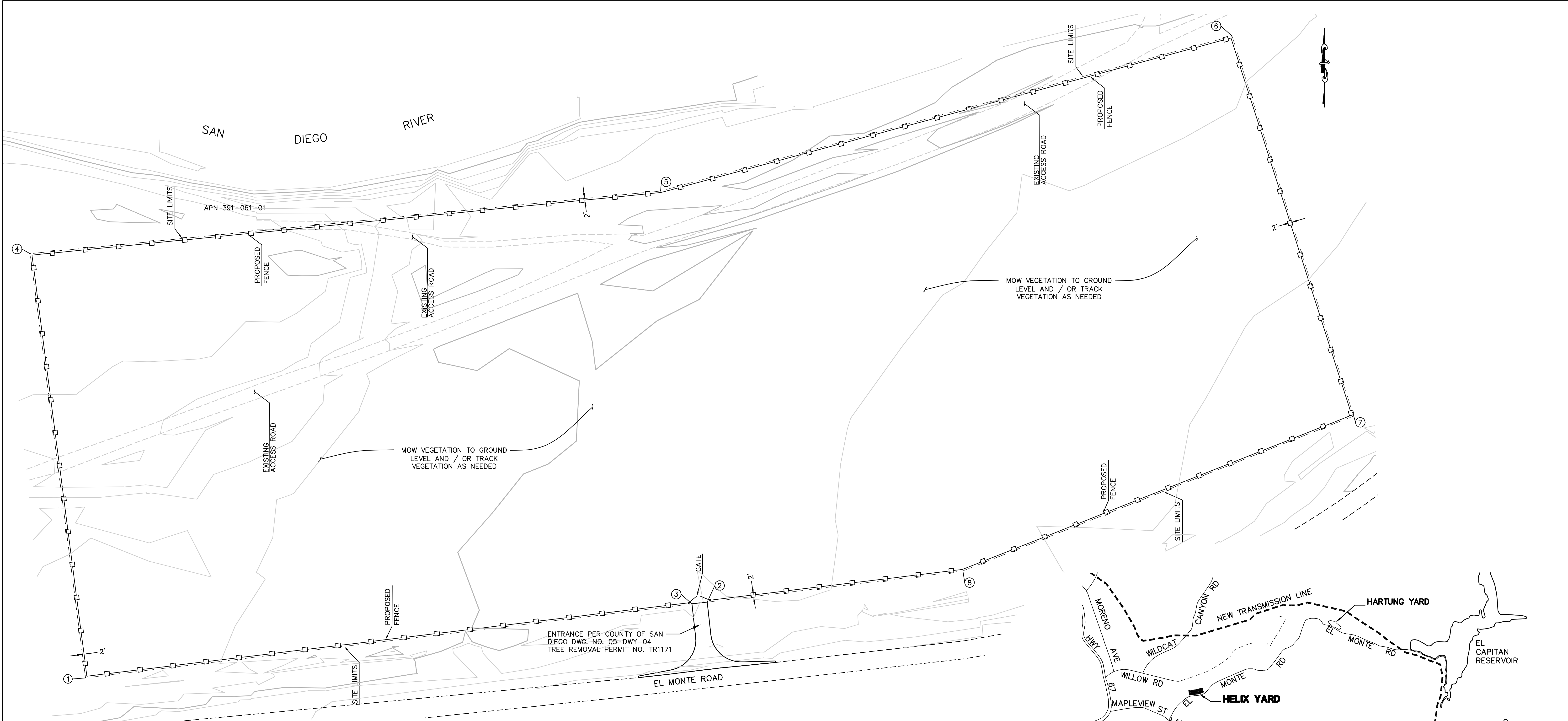
CY-19

PA161919 SD&E SPL\Projects & Fly Yards\plans\CY-19-Hartung.dwg Aug 25-2010 08:55

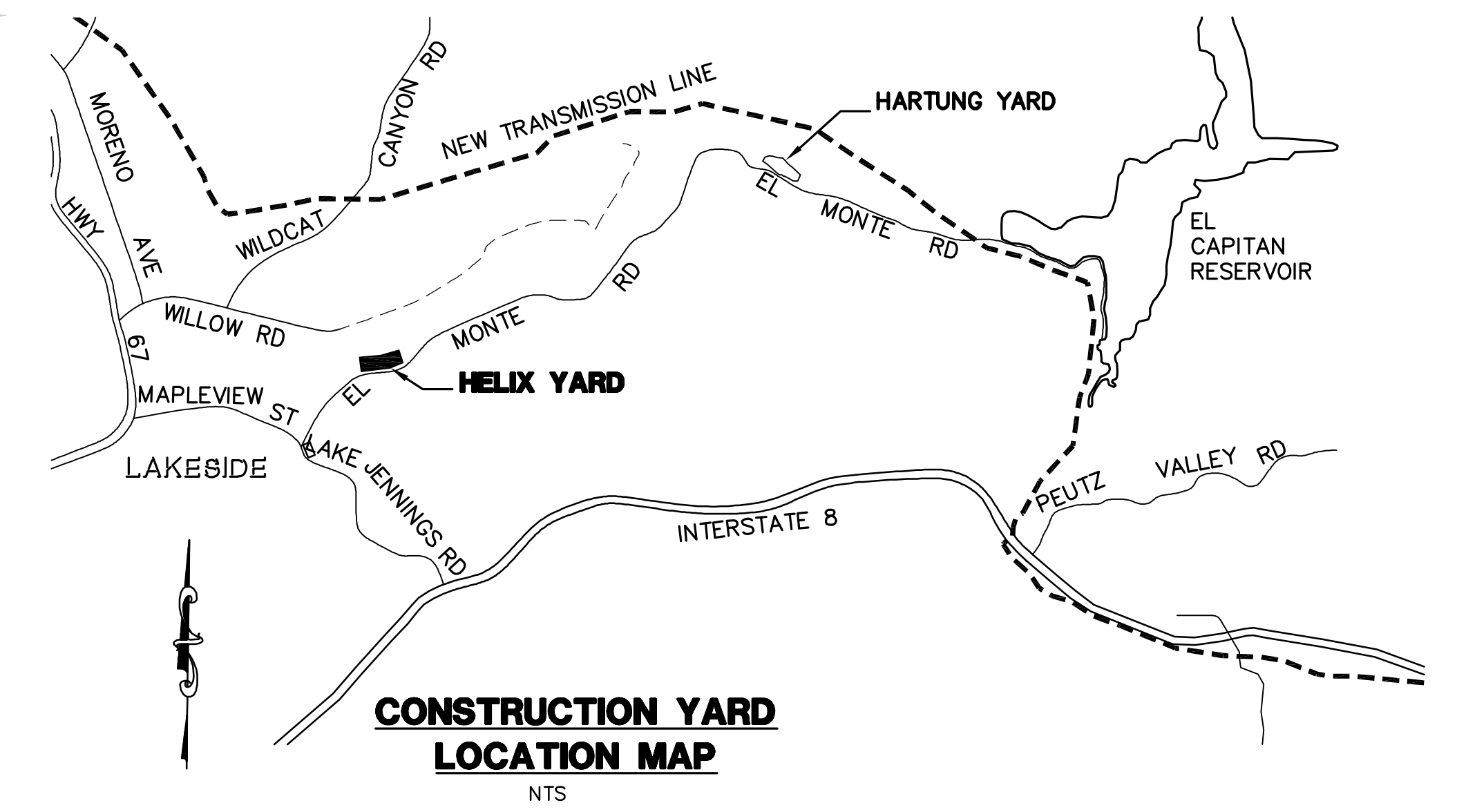
**Bureau Veritas North America**  
11590 West Bernardo Court Suite 100  
San Diego, CA 92127-1624  
Tel: (858) 451-6100 Fax: (858) 451-2846  
www.us.bureauveritas.com



PA161919 SDG&E SPL\Plansites & Fly\_yards\Fly\_Yards\plans\CY-20-Helix.dwg\May-25-2010\1007



**HELIX YARD PLAN**  
SCALE: 1" = 60'



**CONSTRUCTION YARD LOCATION MAP**  
NTS

**EARTHWORK QUANTITIES:**  
CUT: 0 CY  
FILL: 0 CY  
NET: 0 CY

**DISTURBED AREA:**  
CONSTRUCTION YARD: 913,543 SF  
TOTAL: 913,543 SF

**QUANTITIES:**  
FENCE: 4,347 LF  
GATE: 1 EA

**REVISIONS**

NO.	WORK DONE	DATE	BY:	APP'D:	NO.	WORK DONE	DATE	BY:	APP'D:	NO.	WORK DONE	DATE	BY:	APP'D:

SAN DIEGO GAS & ELECTRIC COMPANY  
SAN DIEGO, CALIFORNIA

SPL - CONSTRUCTION YARDS  
HELIX YARD

DRAWN BY: 00    DATE:    SCALE: 1" = 60' W.O.    REV. 0  
CHECKED BY:    DATE:     
APPROVED BY:    DATE:     
CAD NO:    PLOT SCALE: 1 = 1

CY-20

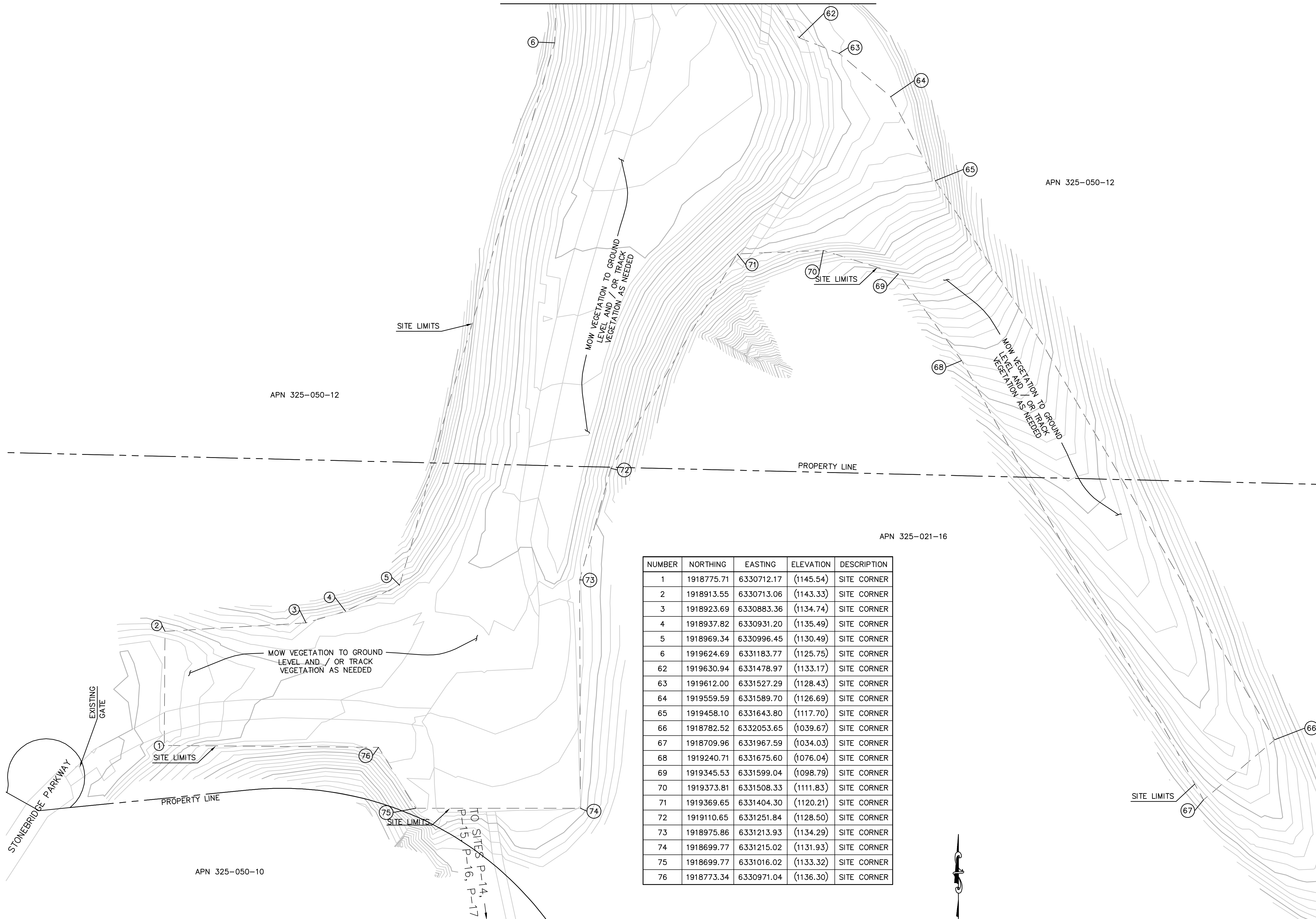


**Bureau Veritas North America**  
11590 West Bernardo Court Suite 100  
San Diego, CA 92127-1624  
Tel: (858) 451-6100 Fax: (858) 451-2846  
www.us.bureauveritas.com





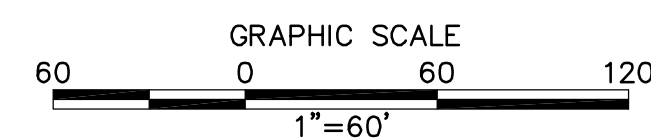
MATCH LINE SEE SHEET CY-22-WEST



NUMBER	NORTHING	EASTING	ELEVATION	DESCRIPTION
1	1918775.71	6330712.17	(1145.54)	SITE CORNER
2	1918913.55	6330713.06	(1143.33)	SITE CORNER
3	1918923.69	6330883.36	(1134.74)	SITE CORNER
4	1918937.82	6330931.20	(1135.49)	SITE CORNER
5	1918969.34	6330996.45	(1130.49)	SITE CORNER
6	1919624.69	6331183.77	(1125.75)	SITE CORNER
62	1919630.94	6331478.97	(1133.17)	SITE CORNER
63	1919612.00	6331527.29	(1128.43)	SITE CORNER
64	1919559.59	6331589.70	(1126.69)	SITE CORNER
65	1919458.10	6331643.80	(1117.70)	SITE CORNER
66	1918782.52	6332053.65	(1039.67)	SITE CORNER
67	1918709.96	6331967.59	(1034.03)	SITE CORNER
68	1919240.71	6331675.60	(1076.04)	SITE CORNER
69	1919345.53	6331599.04	(1098.79)	SITE CORNER
70	1919373.81	6331508.33	(1111.83)	SITE CORNER
71	1919369.65	6331404.30	(1120.21)	SITE CORNER
72	1919110.65	6331251.84	(1128.50)	SITE CORNER
73	1918975.86	6331213.93	(1134.29)	SITE CORNER
74	1918699.77	6331215.02	(1131.93)	SITE CORNER
75	1918699.77	6331016.02	(1133.32)	SITE CORNER
76	1918773.34	6330971.04	(1136.30)	SITE CORNER

**SYCAMORE ESTATES YARD SOUTH PLAN**

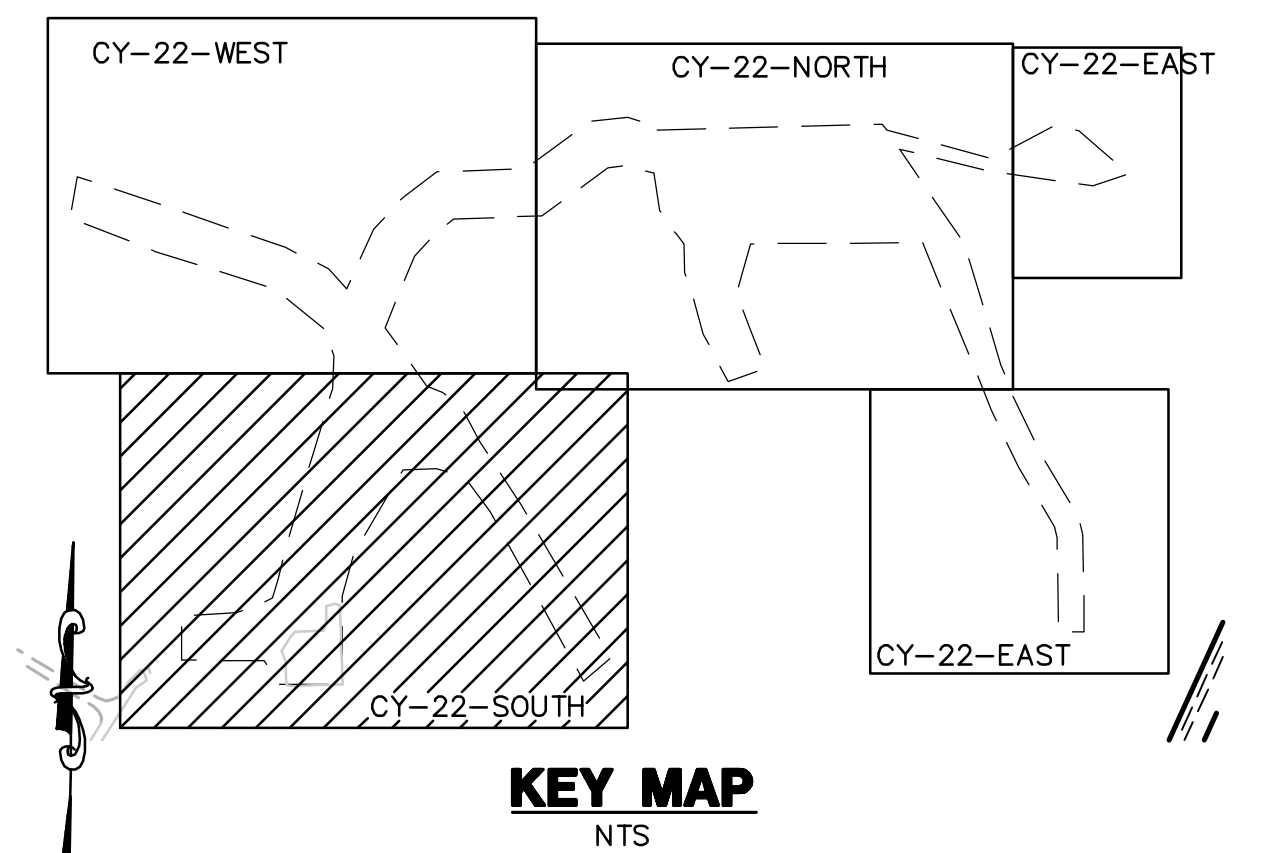
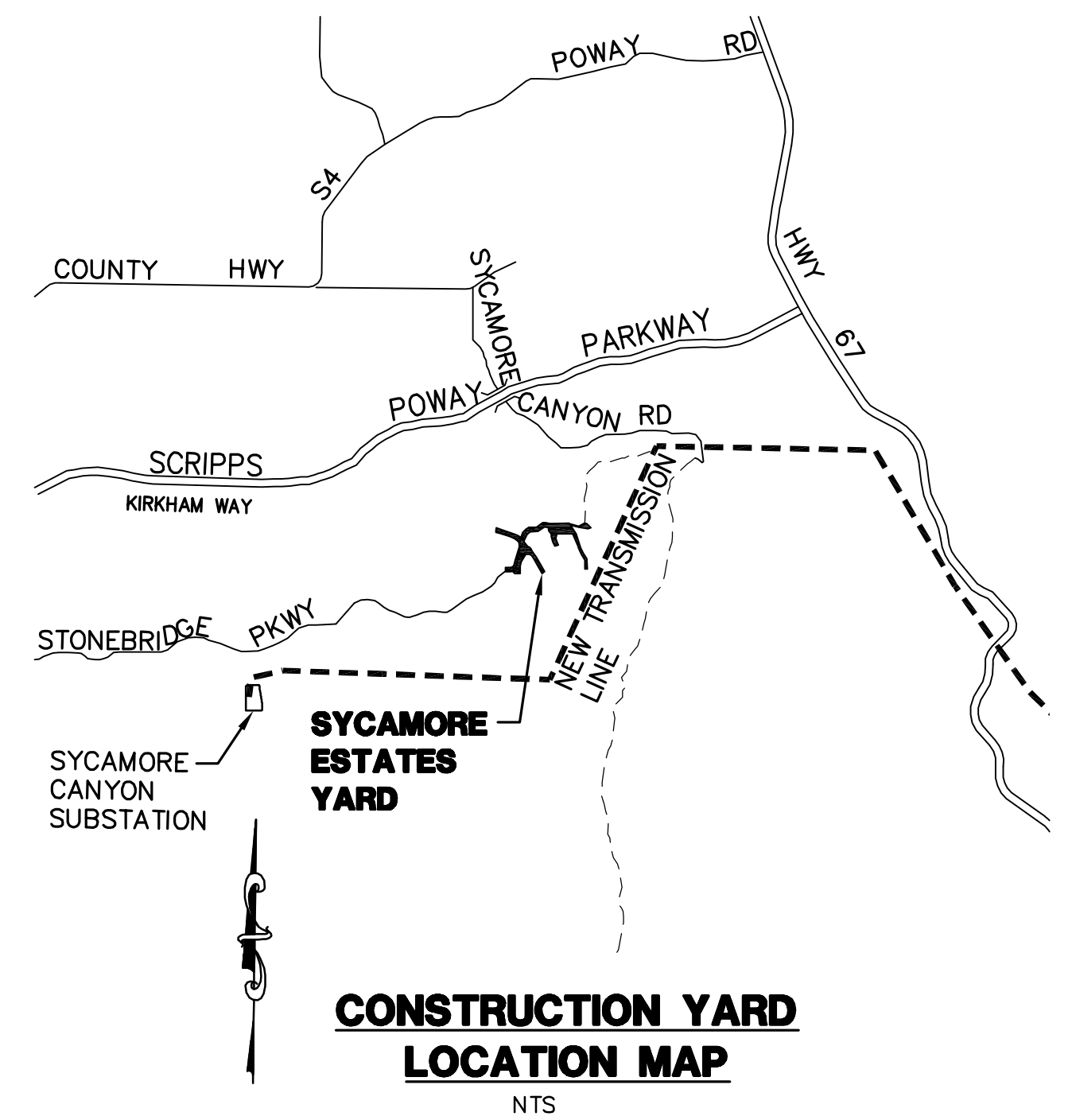
SCALE: 1" = 60'



**EARTHWORK QUANTITIES:**  
 CUT: 0 CY  
 FILL: 0 CY  
 NET: 0 CY

**DISTURBED AREA:**  
 CONSTRUCTION YARD: 1,286,590 SF  
 ROAD: 0 SF  
 TOTAL: 1,286,590 SF

**QUANTITIES:**  
 FENCE: 0 LF  
 GATE: 0 EA



P:\161919 SD&E SPL\Plans\CY-22-SycamoreEstates.dwg | May-24-2010 17:53



**Bureau Veritas North America**  
 11590 West Bernardo Court Suite 100  
 San Diego, CA 92127-1624  
 Tel: (858) 451-6100 Fax: (858) 451-2846  
 www.us.bureauveritas.com



**REVISIONS**

NO.	WORK DONE	DATE	BY:	APP'D:	NO.	WORK DONE	DATE	BY:	APP'D:	NO.	WORK DONE	DATE	BY:	APP'D:

SAN DIEGO GAS & ELECTRIC COMPANY  
 SAN DIEGO, CALIFORNIA

**SPL - CONSTRUCTION YARDS**  
 SYCAMORE ESTATES YARD

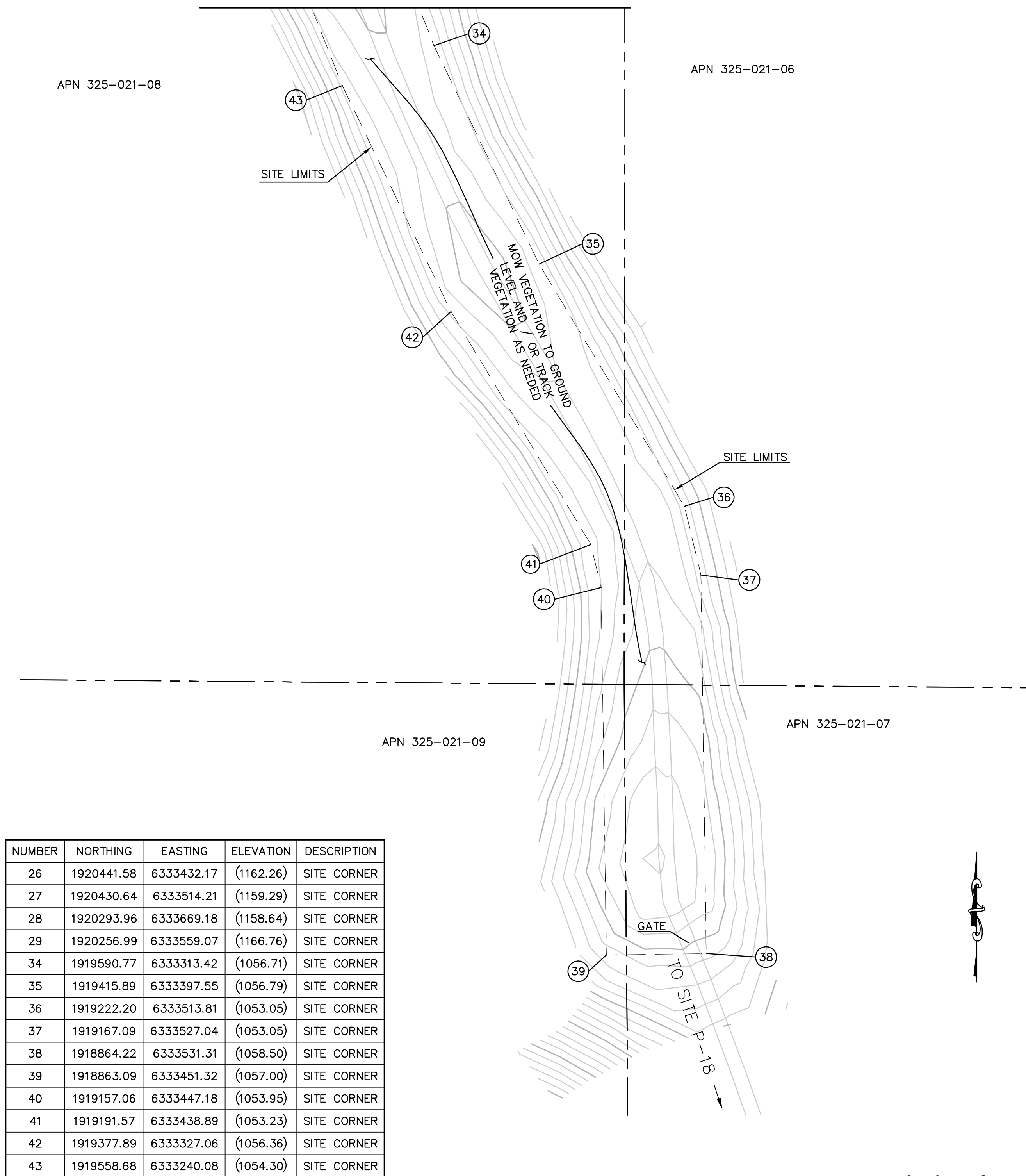
DRAWN BY: 00    DATE:    SCALE: 1" = 60' W.O.    REV: 0  
 CHECKED BY:    DATE:     
 APPROVED BY:    DATE:     
 CAD NO.:    PLOT SCALE: 1 = 1

**CY-22-SOUTH**

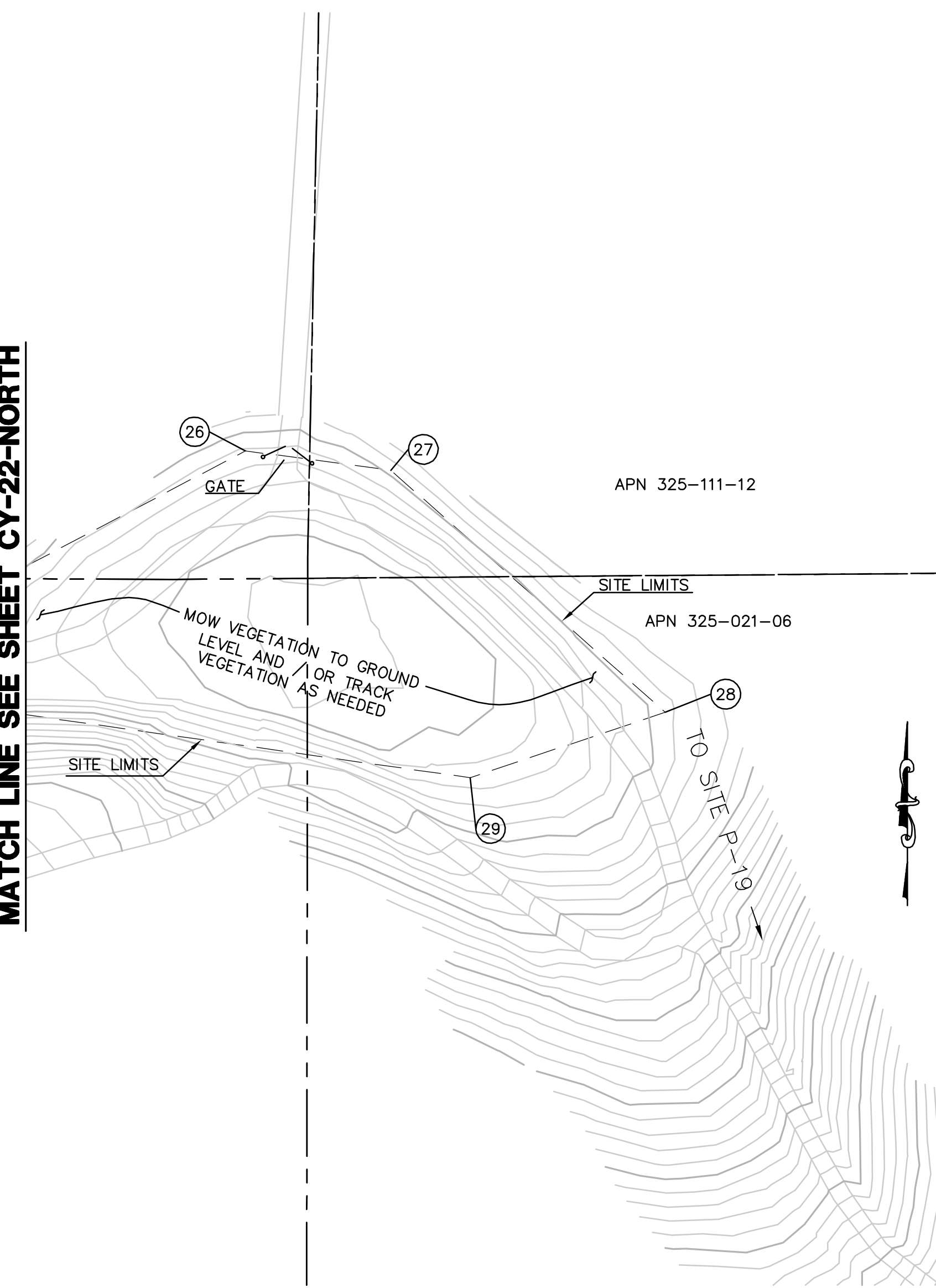




MATCH LINE SEE SHEET CY-22-NORTH



MATCH LINE SEE SHEET CY-22-NORTH



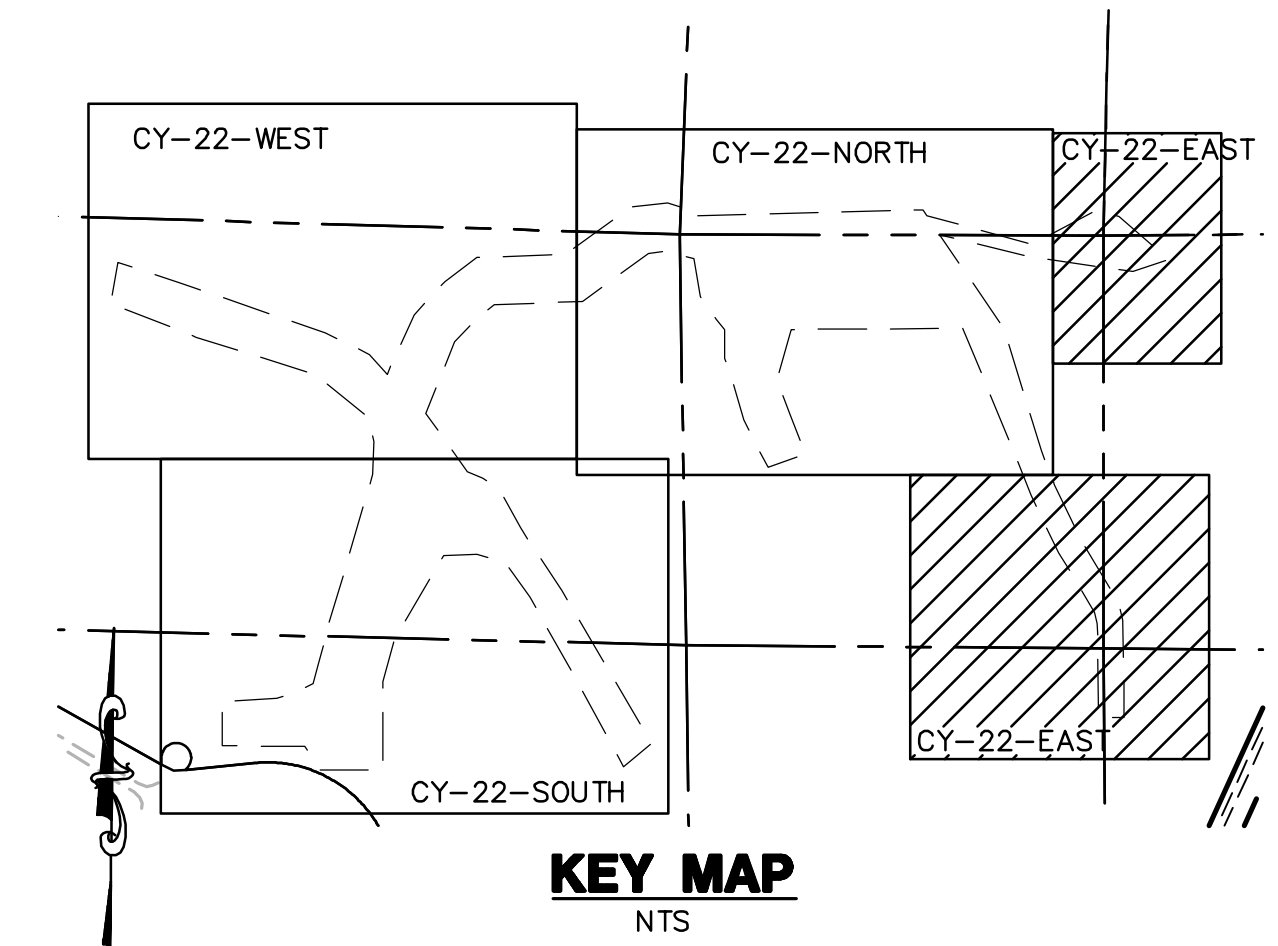
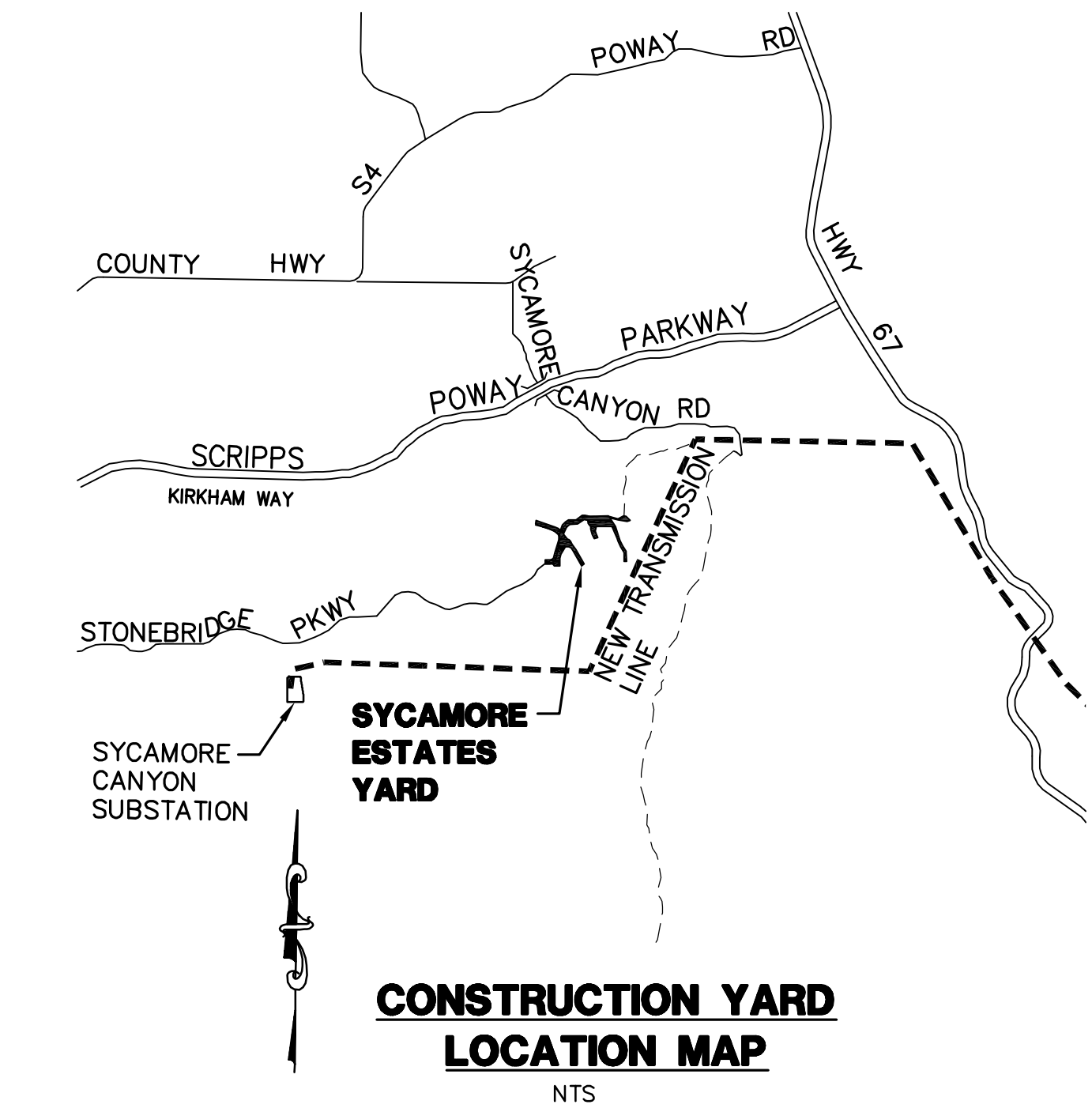
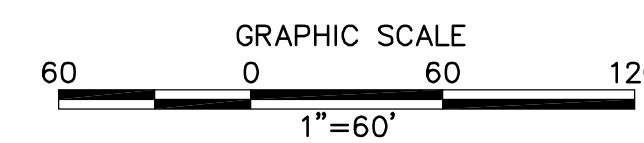
**SYCAMORE ESTATES YARD EAST PLAN**

SCALE: 1" = 60'

EARTHWORK QUANTITIES:  
SEE SHEET CY-22-WEST

DISTURBED AREA:  
SEE SHEET CY-22-WEST

QUANTITIES:  
SEE SHEET CY-22-WEST



REVISIONS

NO.	WORK DONE	DATE	BY:	APP'D:	NO.	WORK DONE	DATE	BY:	APP'D:	NO.	WORK DONE	DATE	BY:	APP'D:

SAN DIEGO GAS & ELECTRIC COMPANY  
SAN DIEGO, CALIFORNIA

SPL - CONSTRUCTION YARDS  
SYCAMORE ESTATES YARD

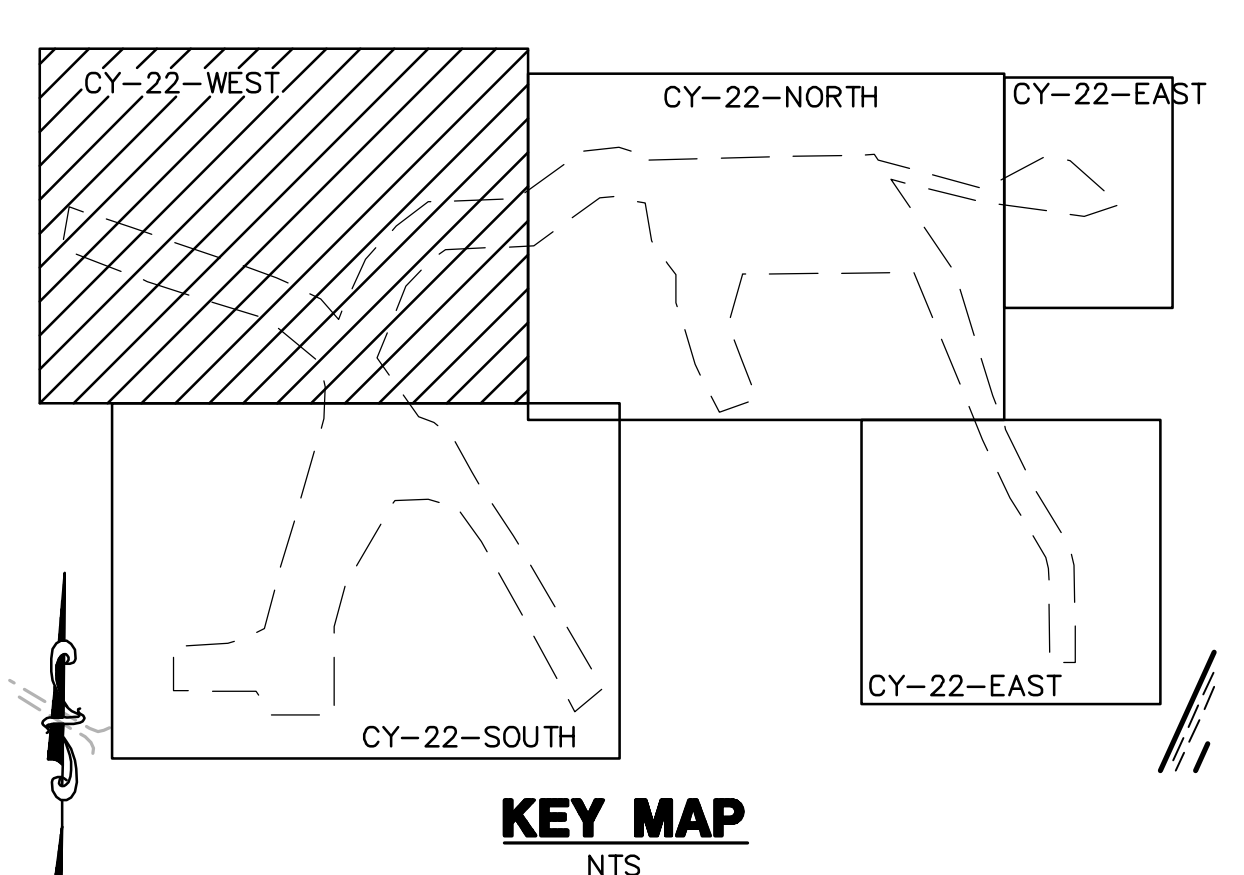
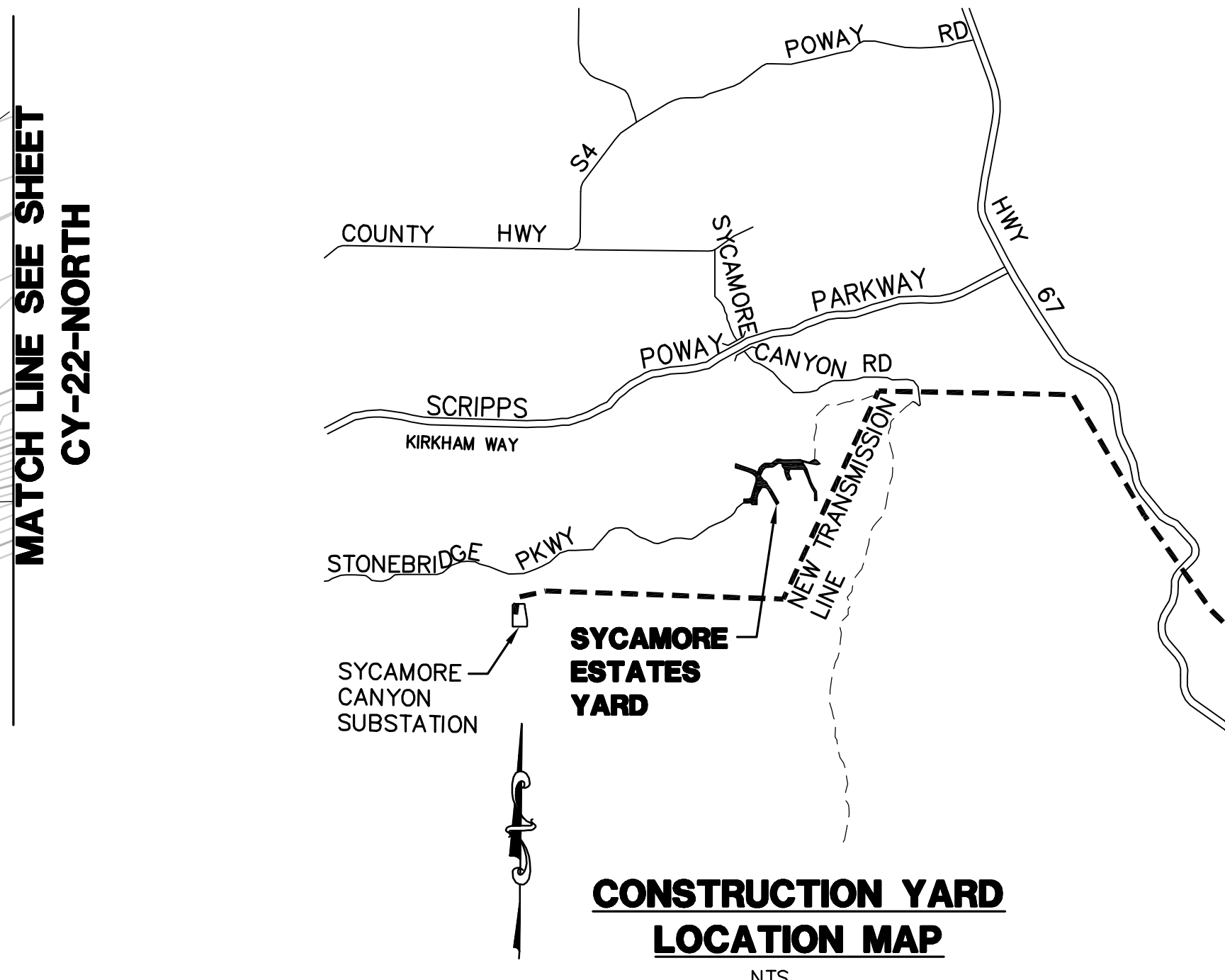
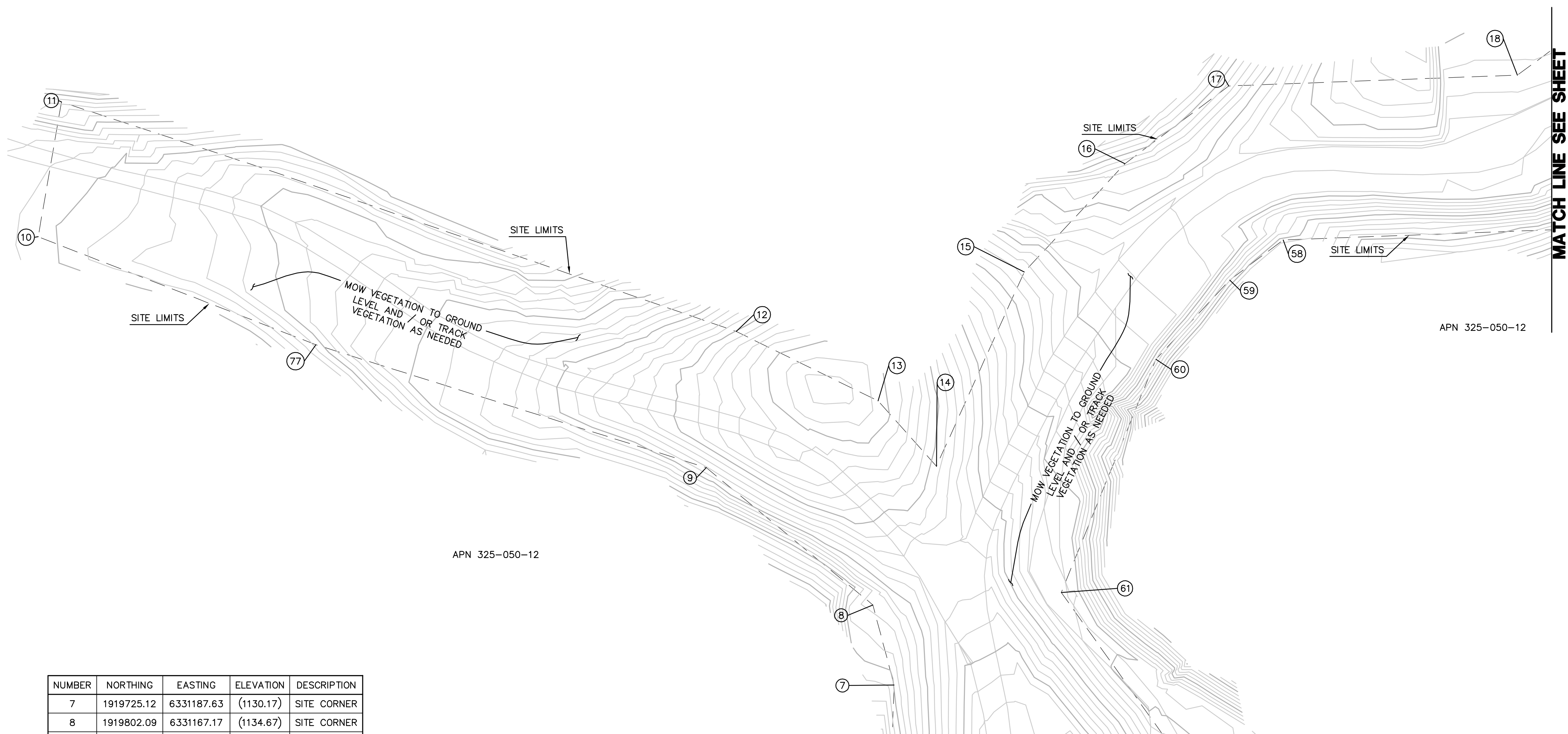
DRAWN BY: 00	DATE:	SCALE: 1" = 60' W.O.	REV: 0
CHECKED BY:	DATE:		
APPROVED BY:	DATE:		
CAD NO.:	PLOT SCALE: 1 = 1		

CY-22-EAST

PA161919\_S016E\_SPL\_Pullsites & Fly\_Yards\Plans\CY-22-SycamoreEstates.dwg\Jmk-24-20101756

**Bureau Veritas North America**  
11590 West Bernardo Court Suite 100  
San Diego, CA 92127-1624  
Tel: (858) 451-6100 Fax: (858) 451-2846  
www.us.bureauveritas.com

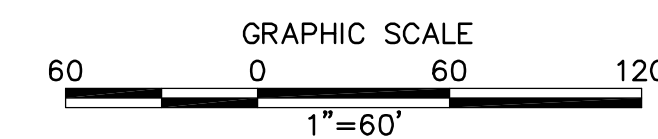




NUMBER	NORTHING	EASTING	ELEVATION	DESCRIPTION
7	1919725.12	6331187.63	(1130.17)	SITE CORNER
8	1919802.09	6331167.17	(1134.67)	SITE CORNER
9	1919934.21	6331007.03	(1143.71)	SITE CORNER
10	1920156.40	6330364.59	(1109.08)	SITE CORNER
11	1920286.08	6330386.92	(1093.11)	SITE CORNER
12	1920065.26	6331035.87	(1150.18)	SITE CORNER
13	1919998.43	6331172.22	(1161.16)	SITE CORNER
14	1919935.53	6331228.30	(1148.78)	SITE CORNER
15	1920122.54	6331312.72	(1125.30)	SITE CORNER
16	1920226.70	6331409.65	(1103.43)	SITE CORNER
17	1920301.44	6331509.33	(1102.75)	SITE CORNER
18	1920311.95	6331786.95	(1117.06)	SITE CORNER
58	1920153.32	6331561.82	(1099.21)	SITE CORNER
59	1920114.72	6331510.34	(1102.31)	SITE CORNER
60	1920038.38	6331439.30	(1108.09)	SITE CORNER
61	1919814.14	6331348.38	(1132.57)	SITE CORNER

MATCH LINE SEE SHEET CY-22-SOUTH

**SYCAMORE ESTATES YARD SOUTH PLAN**  
SCALE: 1" = 60'



EARTHWORK QUANTITIES:  
SEE SHEET CY-22-WEST

DISTURBED AREA:  
SEE SHEET CY-22-WEST

QUANTITIES:  
SEE SHEET CY-22-WEST

REVISIONS

NO.	WORK DONE	DATE	BY:	APP'D:	NO.	WORK DONE	DATE	BY:	APP'D:	NO.	WORK DONE	DATE	BY:	APP'D:

SAN DIEGO GAS & ELECTRIC COMPANY  
SAN DIEGO, CALIFORNIA

SPL - CONSTRUCTION YARDS  
SYCAMORE ESTATES YARD

DRAWN BY: 00	DATE:	SCALE: 1" = 60'	W.O.	REV. 0
CHECKED BY:	DATE:			
APPROVED BY:	DATE:			
CAD NO.:	PLOT SCALE: 1 = 1			

CY-22-WEST



Bureau Veritas North America  
11590 West Bernardo Court Suite 100  
San Diego, CA 92127-1624  
Tel: (858) 451-6100 Fax: (858) 451-2846  
www.us.bureauveritas.com

