SITE PLAN

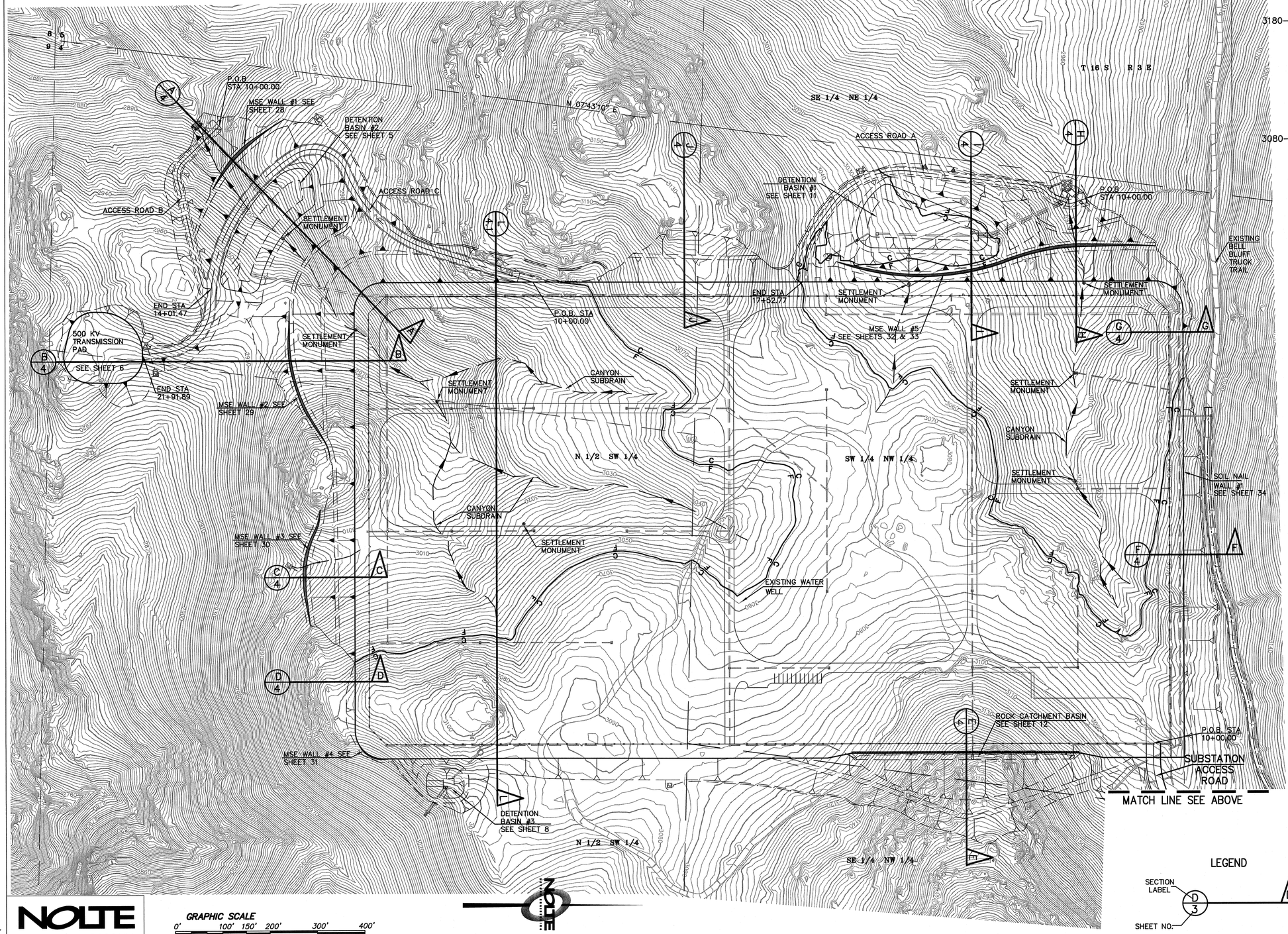

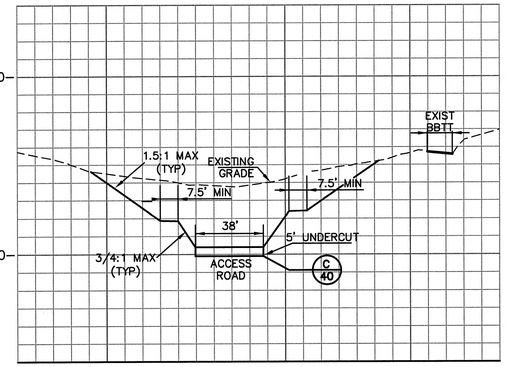

SECTION K–K

HORIZONTAL SCALE 1"=40'
VERTICAL SCALE 1"=40'

MATCH LINE SEE BELOW

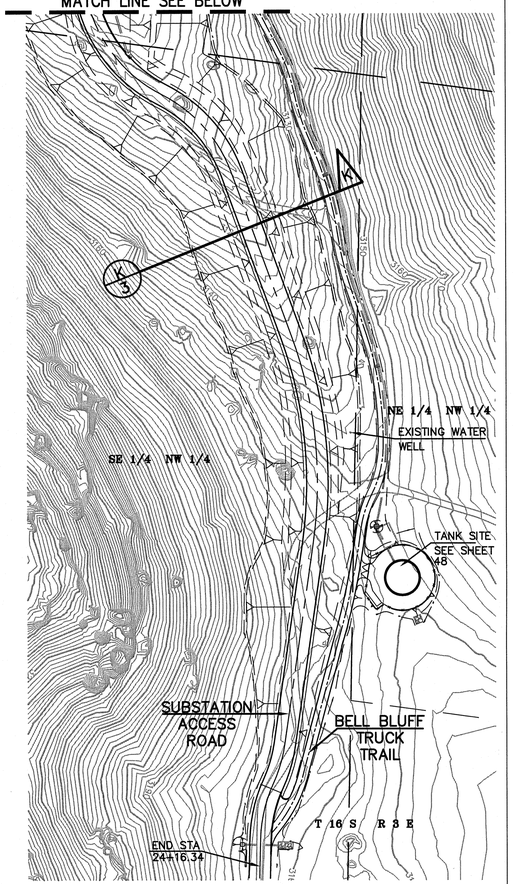

LEGEND

SECTION LABEL D 3 D
SHEET NO.

NOLTE BEYOND ENGINEERING

GRAPHIC SCALE
0' 100' 150' 200' 300' 400'
SCALE: 1"= 100'

REGISTERED PROFESSIONAL ENGINEER RICHARD W. MILLER No. C63344 Exp. 6-30-10 CIVIL STATE OF CALIFORNIA
3/30/10

REVISIONS

NO.	WORK DONE	DATE:	BY:	APP'D:	NO.	WORK DONE	DATE:	BY:	APP'D:	NO.	WORK DONE	DATE:	BY:	APP'D:	NO.	WORK DONE	DATE:	BY:	APP'D:

SAN DIEGO GAS & ELECTRIC COMPANY
SAN DIEGO, CALIFORNIA

SUNCREST SUBSTATION

GENERAL SITE PLAN

DRAWN BY: MJ	DATE: 3/24/10	SCALE: 1"=100'	W.O.: –	REV.: 0	
CHECKED BY: RWM	DATE: –				
APPROVED BY: CR	DATE: –	SHEET 3 OF 66	SCR–C–003		
CAD NO.: GP03	PLOT SCALE: 1=1				

N:\SDB039600\CADD\USFS\CIVIL\GP\GP03
XREFS: