








Source: SCE, 2013.

- | | |
|---|---|
|  Existing Transmission Line Right-of-Way |  Proposed OH |
|  Substations |  Proposed UG |
|  U.S. Bureau of Land Management |  Existing OH |
|  Morongo Reservation | |



West of Devers Upgrade Project

Figure B-15d
**Proposed Telecommunication
 Routes - Sheet 4 of 5**