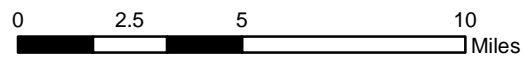











Sources: SCE 2014, USGS 2013

2




-  Segment 3 Structures (Proposed or Modify)
-  Substation
-  10-mile Buffer around Project

Transmission Line Segment

-  1
-  2
-  3
-  4
-  5
-  6

Visibility of Segment 3 Towers

-  Not Visible
-  Visible

West of Devers Upgrade Project

Figure D.18-3
Viewshed Analysis
Segment 3