







Source: SCE, 2013.

-  Existing Transmission Line Right-of-Way
-  Substations
-  Telecommunication Line Routes
-  Proposed UG
-  U.S. Bureau of Land Management
-  Morongo Indian Reservation



West of Devers Upgrade Project

Figure B-15e
Proposed Telecommunication
Routes - Sheet 5 of 5