

FIGURE 4-1
 Photo Viewpoint Locations
Windsor Substation Project







-  Photo Viewpoint
-  Simulation Viewpoint
-  Proposed Substation Site

photo: April '09
 1:6,000
 1 inch = 500 feet
 0 125 250 500
 ft

N


Preliminary and subject to change based on California Public Utilities Commission requirements, final engineering, and other factors.