



Existing PG&E Line 400/401

Proposed Metering Station and PG&E Interconnection











Preferred Pipeline Route

Proposed Compressor Station Site

Remote Well Pad Site

CENTRAL VALLEY GAS STORAGE PROJECT

Legend

 Princeton Natural Gas Field (Storage Area)	 S-2: Southam #2
 Preferred Pipeline Route	 S-3: Southam #3
 Existing PG&E Line 400/401	 S-4: Southam #4
 12 KV Connection Line	 SL-1: Sara Louise #1
	 Z-2: Zumwalt #2
	 Salt Water Disposal Well

N

0 2,000 4,000 6,000
feet

NORMAN

PRINCETON

DELEVAN

Sacramento National Wildlife Refuge

Delevan National Wildlife Refuge

Sacramento River

County Rd. 68

45

5

5

Old Highway 99

Old Highway 99

Railroad

Railroad

2 Mile Road

4 Mile Road

Private Airstrip

Hunters Creek

Hunter's Creek

Central Drain

Provident Central Canal

Willow Creek

Colusa Drainage Canal

Colusa Trough

Delevan Rd.

Delevan Rd.

Loretz Rd.

Delevan Rd.

Southam Rd.

Dodge Rd.

Boggs Rd.

Norman Rd.

Spencer Rd.

McAusland Rd.

Paradise Rd.

Glenn-Colusa Canal

Dirks Rd.

McDermott Rd.

Delevan Rd.

Sacramento River