

Appendix H
Tribal Cultural Resources Correspondence

This page intentionally left blank

NAHC Correspondence

This page intentionally left blank

505 VAN NESS AVENUE
SAN FRANCISCO, CALIFORNIA 94102-3298



January 16, 2018

California Native American Heritage Commission
1550 Harbor Blvd. Suite 100
West Sacramento, CA 95691
Via Email: nahc@nahc.ca.gov

Re: TL674A Reconfiguration and TL666D Removal Project, Sacred Lands File Search & Native American Contacts List Request

To whom it may concern,

The California Public Utilities Commission (CPUC) requests your assistance in gathering tribal information, including a sacred lands file search and the compilation of a Native American Contacts list, for the proposed project described below.

San Diego Gas & Electric (SDG&E), the applicant, proposes to remove 6 miles of an existing overhead 69 kilovolt (kV) power line between the existing Del Mar Substation and the intersection of Vista Sorrento Parkway and Pacific Plaza Drive (i.e., TL666D). In addition, SDG&E proposes to reconfigure an existing 69 kV power line (i.e., TL674A) to extend to Del Mar Substation and rename to TL6973, and convert existing 12 kV overhead distribution lines to an underground configuration (C510 and C738). The proposed project is located within the City of San Diego and the City of Del Mar, within the California Coastal Zone (see Figure 1). The proposed project would be constructed within either SDG&E utility right-of-way or within local roadway right-of-way; therefore, no new right-of-way would be required.

With implementation of the project components, the proposed project has two primary objectives:

- 1) *Address safety, environmental, and reliability concerns in the area served by Del Mar Substation:* implementation of the proposed project would remove infrastructure located in environmentally sensitive areas such as the San Dieguito Lagoon, Los Peñasquitos Lagoon, and the Torrey Pines State Natural Reserve, minimizing future maintenance and access requirements.
- 2) *Meet mandatory North American Reliability Corporation (NERC) reliability criteria in the area served by Del Mar Substation:* implementation of the proposed project would upgrade the transmission network serving the Del Mar Substation area.

The applicant provided a sacred lands file search request to the Native American Heritage Commission (NAHC) on September 6, 2016. While this information was shared with the CPUC, the CPUC recognizes that changes may have occurred within the last year, and therefore, would like to request updated information.

The CPUC appreciates your assistance in gathering this information. Information regarding this request, please contact Leslie Kirchler-Owen (312-578-9243), Ecology and Environment, Inc., 505 Sansome Street, Suite 300, San Francisco, CA 94111.

Sincerely,

A handwritten signature in blue ink that reads "Billie Hancock". The signature is written in a cursive style.

PUBLIC UTILITIES COMMISSION

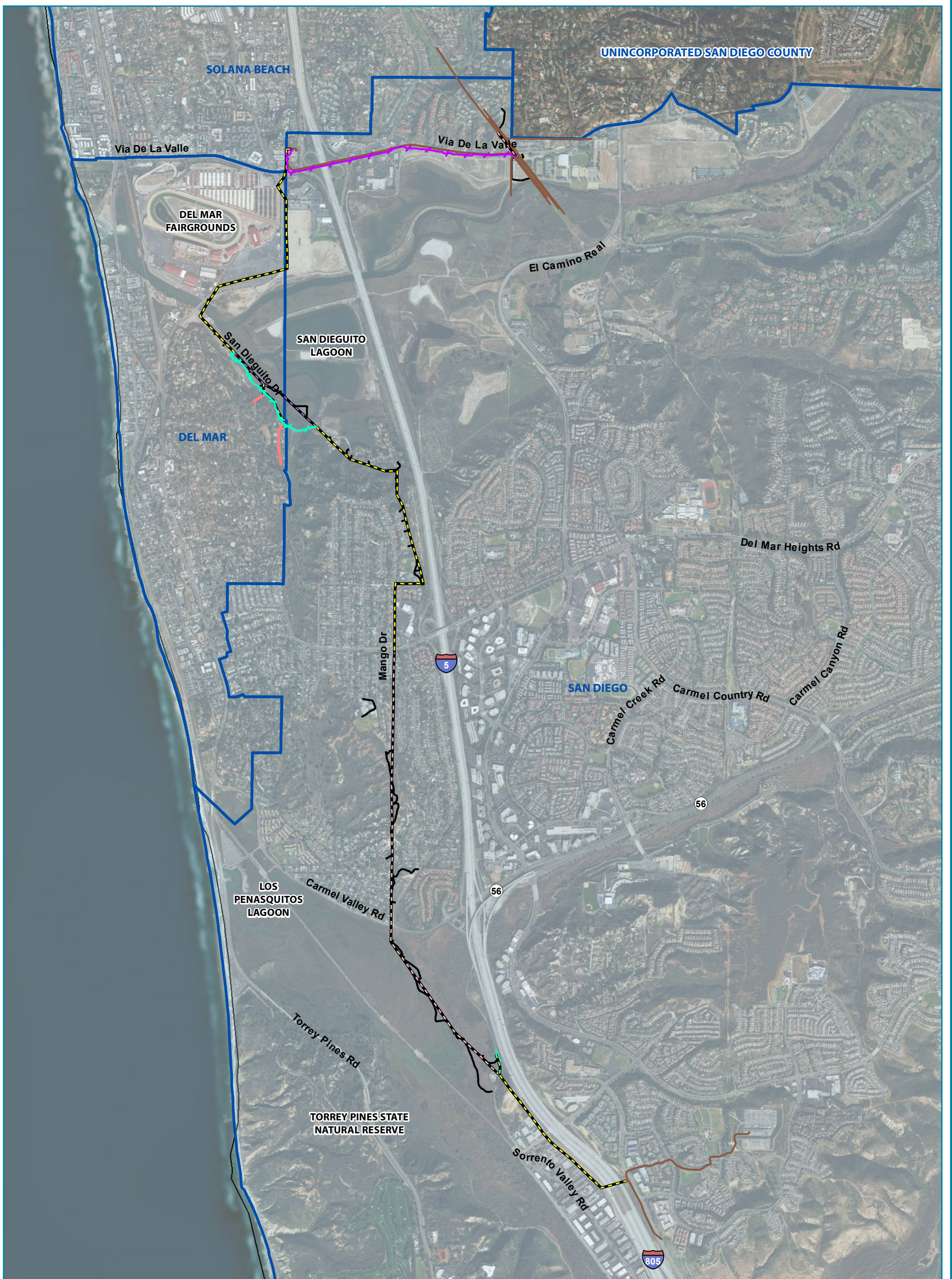
Billie Blanchard

CPUC Project Manager, Energy Division, Infrastructure, Planning, and Permitting

Enclosures: Figure 1 – Project Map

Attachment 1 – List of Quadrangle Maps, Township, Range, and Section Numbers

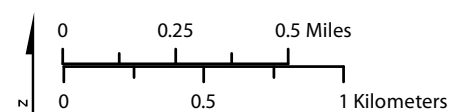
CC: S. Yanez, Ecology and Environment, Inc.



- Proposed Project Components**
- Existing 12 kV Overhead
 - New 12 kV Underground
 - New 69 kV Underground
 - Remove 12 kV Overhead
 - Remove 69 kV Overhead
 - Remove 69 kV Overhead, Existing 12 kV Overhead to Remain
 - Remove 69 kV and 12 kV Overhead
 - Existing Alignments
 - Access Roads
 - Jurisdictional Boundary

Figure 1
TL 674A Reconfiguration
and TL666D Removal
Project Overview Map
 San Diego County, California

January 2018



Attachment 1: List of Quadrangle Maps, Township, Range, and Section Numbers

TL674A Reconfiguration & TL666D Removal Project, Sacred Lands File Search & Native American Contacts List Request

USGS Quadrangles:

- Del Mar
- Del Mar OE W

Township, Range, Sections:

Township Range	Sections
14S 4W	01, 02, 11, 12, 13, 14, 23, 24, 25
14S 3W	06, 07

Sacred Lands File & Native American Contacts List Request

Native American Heritage Commission

1550 Harbor Blvd, Suite 100

West Sacramento, CA 95691

916-373-3710

916-373-5471 – Fax

nahc@nahc.ca.gov

Information Below is Required for a Sacred Lands File Search

Project: TL674A Reconfiguration & TL666D Removal Project

County: San Diego County

USGS Quadrangle Name: Del Mar and Del Mar OE NW

Township: See attached **Range:** See attached **Section(s):** See attached

Company/Firm/Agency: California Public Utilities Commission (CPUC) c/o Ecology and Environment, Attn. L. Kirchler-Owen

Street Address: 505 Sansome Street, Suite 300

City: San Francisco **Zip:** 94111

Phone: 312-578-9243

Fax: 312-578-9345

Email: lkirchler-owen@ene.com

Project Description: See attached letter

**Native American Heritage Commission
Native American Contact List
San Diego County
1/17/2018**

Barona Group of the Capitan Grande

Edwin Romero, Chairperson
1095 Barona Road
Lakeside, CA, 92040
Phone: (619) 443 - 6612
Fax: (619) 443-0681
cloyd@barona-nsn.gov

Kumeyaay

Inaja Band of Mission Indians

Rebecca Osuna, Chairperson
2005 S. Escondido Blvd.
Escondido, CA, 92025
Phone: (760) 737 - 7628
Fax: (760) 747-8568

Kumeyaay

Campo Band of Mission Indians

Ralph Goff, Chairperson
36190 Church Road, Suite 1
Campo, CA, 91906
Phone: (619) 478 - 9046
Fax: (619) 478-5818
rgoff@campo-nsn.gov

Kumeyaay

Jamul Indian Village

Erica Pinto, Chairperson
P.O. Box 612
Jamul, CA, 91935
Phone: (619) 669 - 4785
Fax: (619) 669-4817

Kumeyaay

Ewiaapaayp Tribal Office

Michael Garcia, Vice Chairperson
4054 Willows Road
Alpine, CA, 91901
Phone: (619) 445 - 6315
Fax: (619) 445-9126
michaelg@leaningrock.net

Kumeyaay

Kwaaymii Laguna Band of Mission Indians

Carmen Lucas,
P.O. Box 775
Pine Valley, CA, 91962
Phone: (619) 709 - 4207

Kumeyaay

Ewiaapaayp Tribal Office

Robert Pinto, Chairperson
4054 Willows Road
Alpine, CA, 91901
Phone: (619) 445 - 6315
Fax: (619) 445-9126

Kumeyaay

La Posta Band of Mission Indians

Javaughn Miller, Tribal Administrator
8 Crestwood Road
Boulevard, CA, 91905
Phone: (619) 478 - 2113
Fax: (619) 478-2125
jmiller@LPtribe.net

Kumeyaay

Iipay Nation of Santa Ysabel

Clint Linton, Director of Cultural Resources
P.O. Box 507
Santa Ysabel, CA, 92070
Phone: (760) 803 - 5694
cjlinton73@aol.com

Kumeyaay

La Posta Band of Mission Indians

Gwendolyn Parada, Chairperson
8 Crestwood Road
Boulevard, CA, 91905
Phone: (619) 478 - 2113
Fax: (619) 478-2125
LP13boots@aol.com

Kumeyaay

Iipay Nation of Santa Ysabel

Virgil Perez, Chairperson
P.O. Box 130
Santa Ysabel, CA, 92070
Phone: (760) 765 - 0845
Fax: (760) 765-0320

Kumeyaay

Manzanita Band of Kumeyaay Nation

Angela Elliott Santos, Chairperson
P.O. Box 1302
Boulevard, CA, 91905
Phone: (619) 766 - 4930
Fax: (619) 766-4957

Kumeyaay

This list is current only as of the date of this document. Distribution of this list does not relieve any person of statutory responsibility as defined in Section 7050.5 of the Health and Safety Code, Section 5097.94 of the Public Resource Section 5097.98 of the Public Resources Code.

This list is only applicable for contacting local Native Americans with regard to cultural resources assessment for the proposed TL674A Reconfiguration & TL666D Removal Project, San Diego County.

**Native American Heritage Commission
Native American Contact List
San Diego County
1/17/2018**

**Mesa Grande Band of Mission
Indians**

Virgil Oyos, Chairperson
P.O Box 270
Santa Ysabel, CA, 92070
Phone: (760) 782 - 3818
Fax: (760) 782-9092
mesagrandeband@msn.com

Kumeyaay

**Mesa Grande Band of Mission
Indians**

Mario Morales, Cultural
Resources Representative
PMB 366 35008 Pala Temecula
Rd.
Pala, CA, 92059
Phone: (760) 622 - 1336

Kumeyaay

**San Pasqual Band of Mission
Indians**

Allen E. Lawson, Chairperson
P.O. Box 365
Valley Center, CA, 92082
Phone: (760) 749 - 3200
Fax: (760) 749-3876
allenl@sanpasqualtribe.org

Kumeyaay

**San Pasqual Band of Mission
Indians**

John Flores, Environmental
Coordinator
P. O. Box 365
Valley Center, CA, 92082
Phone: (760) 749 - 3200
Fax: (760) 749-3876
johnf@sanpasqualtribe.org

Kumeyaay

**Sycuan Band of the Kumeyaay
Nation**

Lisa Haws, Cultural Resources
Manager
1 Kwaaypaay Court
El Cajon, CA, 92019
Phone: (619) 312 - 1935
lhaws@sycuan-nsn.gov

Kumeyaay

**Sycuan Band of the Kumeyaay
Nation**

Cody J. Martinez, Chairperson
1 Kwaaypaay Court
El Cajon, CA, 92019
Phone: (619) 445 - 2613
Fax: (619) 445-1927
ssilva@sycuan-nsn.gov

Kumeyaay

**Viejas Band of Kumeyaay
Indians**

Julie Hagen,
1 Viejas Grade Road
Alpine, CA, 91901
Phone: (619) 445 - 3810
Fax: (619) 445-5337
jhagen@viejas-nsn.gov

Kumeyaay

**Viejas Band of Kumeyaay
Indians**

Robert Welch, Chairperson
1 Viejas Grade Road
Alpine, CA, 91901
Phone: (619) 445 - 3810
Fax: (619) 445-5337
jhagen@viejas-nsn.gov

Kumeyaay

This list is current only as of the date of this document. Distribution of this list does not relieve any person of statutory responsibility as defined in Section 7050.5 of the Health and Safety Code, Section 5097.94 of the Public Resource Section 5097.98 of the Public Resources Code.

This list is only applicable for contacting local Native Americans with regard to cultural resources assessment for the proposed TL674A Reconfiguration & TL666D Removal Project, San Diego County.

Pala Band Correspondence

This page intentionally left blank

505 VAN NESS AVENUE
SAN FRANCISCO, CALIFORNIA 94102-3298



January 16, 2018

Shasta C. Gaughen, PhD
Tribal Historic Preservation Officer
Pala Band of Mission Indians
PMB 50, 35008 Pala Temecula Road
Pala, California 92059

SENT VIA EMAIL

Re: TL674A Reconfiguration and TL666D Removal Project, AB-52 Consultation

Dear Dr. Gaughen,

As lead agency under the California Environmental Quality Act (CEQA), the California Public Utilities Commission (CPUC) is conducting Assembly Bill (AB)-52 consultation for the TL674A Reconfiguration and TL666D Removal Project (“proposed project”). The CPUC reviewed the application and related Proponent’s Environmental Assessment (PEA) for a Permit to Construct, and deemed it complete on September 27, 2017. Please consider this letter and preliminary project information as the initiation of the process specified in Public Resources Code 21080.3.1 (i.e., AB-52).

San Diego Gas & Electric (SDG&E), the applicant, proposes to remove 6 miles of an existing overhead 69 kilovolt (kV) power line between the existing Del Mar Substation and the intersection of Vista Sorrento Parkways and Pacific Plaza Drive (i.e., TL666D). In addition, SDG&E proposes to reconfigure an existing 69 kV power line (i.e., TL674A) to extend to Del Mar Substation and rename to TL6973, and convert existing 12 kV overhead distribution lines to an underground configuration (i.e., C510 and C738). The proposed project is located within the City of San Diego and the City of Del Mar, within the California Coastal Zone (see Figure 1). The proposed project would be constructed within either SDG&E utility right-of-way or within local roadway right-of-way; therefore, no new right-of-way would be required.

With implementation of the project components, the proposed project has two primary objectives:

- 1) *Address safety, environmental, and reliability concerns in the area served by Del Mar Substation:* implementation of the proposed project would remove infrastructure located in environmentally sensitive areas, such as the San Dieguito Lagoon, Los Peñasquitos Lagoon, and the Torrey Pines State Natural Reserve, minimizing future maintenance and access requirements.
- 2) *Meet mandatory North American Reliability Corporation (NERC) reliability criteria in the area served by Del Mar Substation:* implementation of the proposed project would upgrade the transmission network serving the Del Mar Substation area.

The applicant has conducted preliminary cultural resource surveys and prepared a draft cultural resources report that showed the presence of known cultural resources and newly identified resources within the project area, along with a moderate-high to high potential for encountering unknown buried cultural resources. As part of the proposed project design features, any ground-disturbing activities during construction of the project would be monitored by a qualified archaeologist. Your comments and concerns are important to the CPUC in moving forward with the environmental review for the proposed project. To initiate AB-52 consultation or to

PUBLIC UTILITIES COMMISSION

submit questions and concerns, please contact Leslie Kirchler-Owen (312-578-9243), Ecology and Environment, Inc., 505 Sansome Street, Suite 300, San Francisco, CA 94111.

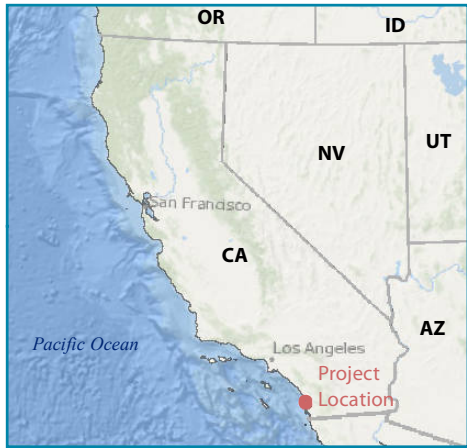
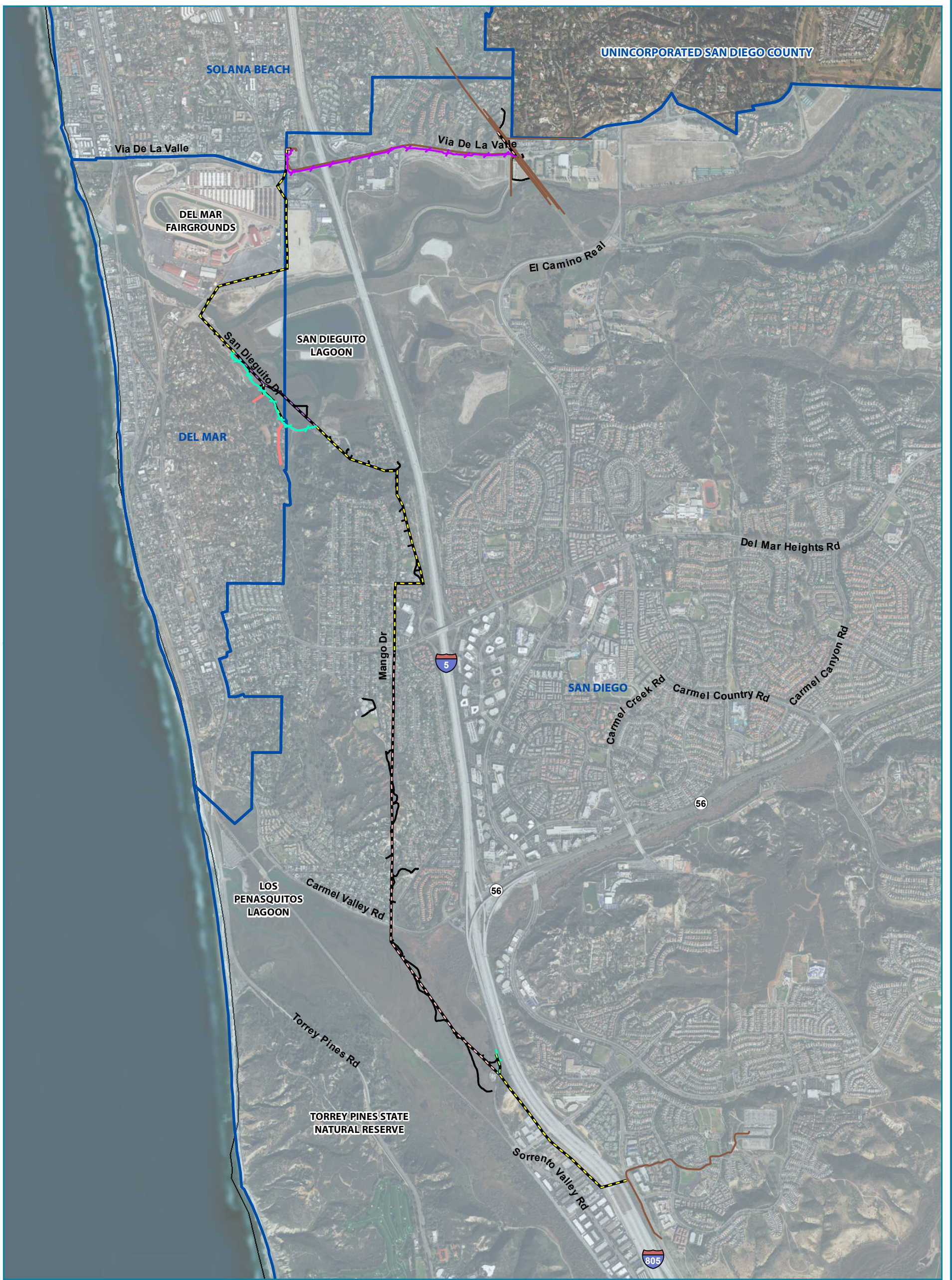
Please respond within 30 days, pursuant to PRC 21080.3.1(d) if the Pala Band of Mission Indians would like to consult on this project.

Sincerely,



Billie Blanchard
CPUC Project Manager, Energy Division, Infrastructure, Planning, and Permitting

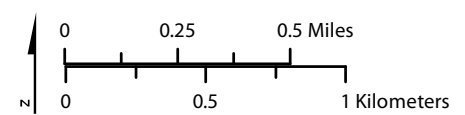
Enclosures: Figure 1 – Project Map
CC: S. Yanez, Ecology and Environment, Inc.



- Proposed Project Components**
- Existing 12 kV Overhead
 - New 12 kV Underground
 - New 69 kV Underground
 - Remove 12 kV Overhead
 - Remove 69 kV Overhead
 - Remove 69 kV Overhead, Existing 12 kV Overhead to Remain
 - Remove 69 kV and 12 kV Overhead
 - Existing Alignments
 - Access Roads
 - Jurisdictional Boundary

Figure 1
TL 674A Reconfiguration
and TL666D Removal
Project Overview Map
 San Diego County, California

January 2018



**PALA TRIBAL HISTORIC
PRESERVATION OFFICE**

PMB 50, 35008 Pala Temecula Road
Pala, CA 92059
760-891-3510 Office | 760-742-3189 Fax



January 18, 2018

Billie Blanchard
California Public Utilities Commission
505 Van Ness Ave.
San Francisco, CA 94102

Re: AB-52 Consultation; TL674A Reconfiguration and TL666D Removal Project

Dear Ms. Blanchard:

The Pala Band of Mission Indians Tribal Historic Preservation Office has received your notification of the project referenced above. This letter constitutes our response on behalf of Robert Smith, Tribal Chairman.

We have consulted our maps and determined that the project as described is not within the boundaries of the recognized Pala Indian Reservation. The project is also beyond the boundaries of the territory that the tribe considers its Traditional Use Area (TUA). Therefore, we decline AB-52 consultation at this time, but do not waive our right to request consultation under other applicable laws in the future. At this point we defer to the wishes of Tribes in closer proximity to the project area.

We appreciate involvement with your initiative and look forward to working with you on future efforts. If you have questions or need additional information, please do not hesitate to contact me by telephone at 760-891-3515 or by e-mail at sgaughen@palatribe.com.

Sincerely,



Shasta C. Gaughen, PhD
Tribal Historic Preservation Officer
Pala Band of Mission Indians

San Luis Rey Band Correspondence

This page intentionally left blank

505 VAN NESS AVENUE
SAN FRANCISCO, CALIFORNIA 94102-3298



January 16, 2018

Cami Mojado
Cultural Resources Manager
San Luis Rey Band of Mission Indians
1889 Sunset Drive
Vista, California 92081

SENT VIA EMAIL

Re: TL674A Reconfiguration and TL666D Removal Project, AB-52 Consultation

Dear Ms. Mojado,

As lead agency under the California Environmental Quality Act (CEQA), the California Public Utilities Commission (CPUC) is conducting Assembly Bill (AB)-52 consultation for the TL674A Reconfiguration and TL666D Removal Project (“proposed project”). The CPUC reviewed the application and related Proponent’s Environmental Assessment (PEA) for a Permit to Construct, and deemed it complete on September 27, 2017. Please consider this letter and preliminary project information as the initiation of the process specified in Public Resources Code 21080.3.1 (i.e., AB-52).

San Diego Gas & Electric (SDG&E), the applicant, proposes to remove 6 miles of an existing overhead 69 kilovolt (kV) power line between the existing Del Mar Substation and the intersection of Vista Sorrento Parkway and Pacific Plaza Drive (i.e., TL666D). In addition, SDG&E proposes to reconfigure an existing 69 kV power line (i.e., TL674A) to extend to Del Mar Substation and rename to TL6973, and convert existing 12 kV overhead distribution lines to an underground configuration (i.e., C510 and C738). The proposed project is located within the City of San Diego and the City of Del Mar, within the California Coastal Zone (see Figure 1). The proposed project would be constructed within either SDG&E utility right-of-way or within local roadway right-of-way; therefore, no new right-of-way would be required.

With implementation of the project components, the proposed project has two primary objectives:

- 1) *Address safety, environmental, and reliability concerns in the area served by Del Mar Substation:* implementation of the proposed project would remove infrastructure located in environmentally sensitive areas such as the San Dieguito Lagoon, Los Peñasquitos Lagoon, and the Torrey Pines State Natural Reserve, minimizing future maintenance and access requirements.
- 2) *Meet mandatory North American Reliability Corporation (NERC) reliability criteria in the area served by Del Mar Substation:* implementation of the proposed project would upgrade the transmission network serving the Del Mar Substation area.

The applicant has conducted preliminary cultural resource surveys and prepared a draft cultural resources report that showed the presence of known cultural resources and newly identified resources within the project area, along with a moderate-high to high potential for encountering unknown buried cultural resources. As part of the proposed project design features, any ground-disturbing activities during construction of the project would be monitored by a qualified archaeologist. Your comments and concerns are important to the CPUC in moving forward with the environmental review for the proposed project. To initiate AB-52 consultation or to

PUBLIC UTILITIES COMMISSION

submit questions and concerns, please contact Leslie Kirchler-Owen (312-578-9243), Ecology and Environment, Inc., 505 Sansome Street, Suite 300, San Francisco, CA 94111.

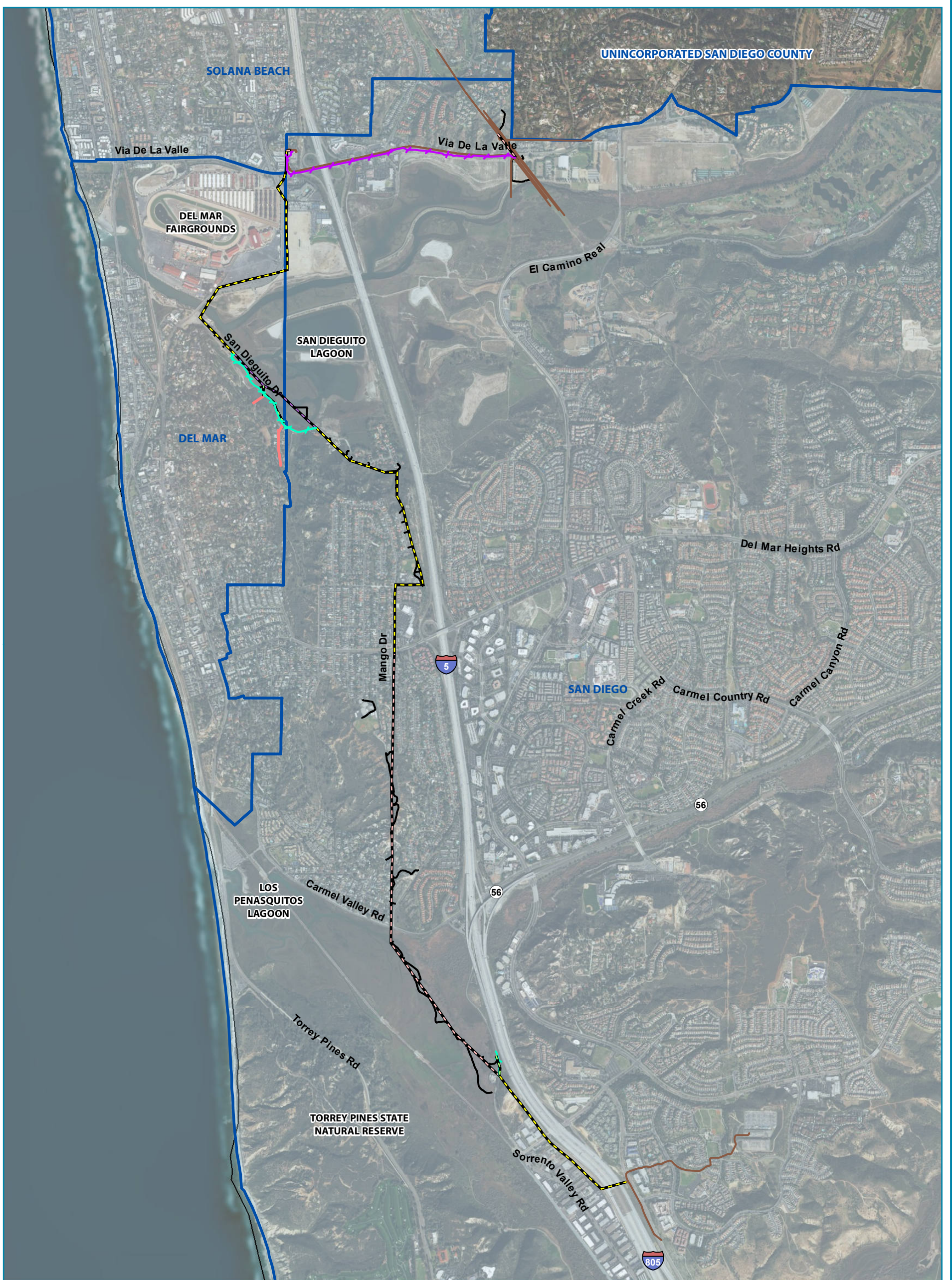
Please respond within 30 days, pursuant to PRC 21080.3.1(d) if the San Luis Rey Band of Mission Indians would like to consult on this project.

Sincerely,



Billie Blanchard
CPUC Project Manager, Energy Division, Infrastructure, Planning, and Permitting

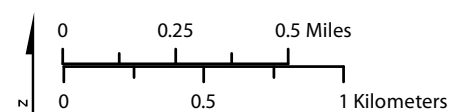
Enclosures: Figure 1 – Project Map
CC: S. Yanez, Ecology and Environment, Inc.



- Proposed Project Components**
- Existing 12 kV Overhead
 - New 12 kV Underground
 - New 69 kV Underground
 - Remove 12 kV Overhead
 - Remove 69 kV Overhead
 - Remove 69 kV Overhead, Existing 12 kV Overhead to Remain
 - Remove 69 kV and 12 kV Overhead
 - Existing Alignments
 - Access Roads
 - Jurisdictional Boundary

Figure 1
TL 674A Reconfiguration
and TL666D Removal
Project Overview Map
 San Diego County, California

January 2018



This page intentionally left blank

Santa Ysabel Band Correspondence

This page intentionally left blank

Date: 1/9/2018

Stephanie Green, Tribal Liaison
CA Public Utilities Commission
505 Van Ness Avenue
San Francisco, CA 94102-3298
Stephanie.Green@cpuc.ca.gov
415-703-5245

RE: California Environmental Quality Act Public Resources Code section 21080.3, subd. (b)
Request for Formal Notification of Proposed Projects Within the Tribe's Geographic Area
of Traditional and Cultural Affiliation

Dear Ms. Green:


In accordance with Public Resources Code Section 21080.3.1, subd. (b), Santa Ysabel Band of the Iipay Nation (Kumeyaay), which is traditionally and culturally affiliated with a geographic area within the California Public Utilities Commission's (CPUC) area of jurisdiction, requests formal notice of proposed projects located in the county or counties of; San Diego, Imperial, Riverside, Orange, San Bernardino for which the CPUC will serve as a lead agency under the California Environmental Quality Act (CEQA), Public Resources Code section 21000 et seq.

We designate the following person as the tribe's lead contact person for purposes of receiving notices of proposed projects from the CPUC:

Clint Linton
Director of Cultural Resources
P.O. Box 507
Santa Ysabel, CA 92070
760 803-5694
No Fax - Who does THAT anymore haha!
CJLinton73@aol.com

We request that all notices be sent via certified U.S. Mail and electronic mail. Following receipt and review of the information the CPUC provides, within the 30-day period proscribed by Public Resources Code § 21080.3.1, subd. (d), the tribe may request consultation (as defined by Public Resources Code § 21080.3.1, subd. (b)) pursuant to Public Resources Code § 21080.3.2 to mitigate any impacts a specific project may cause to tribal cultural resources.

Sincerely,


Clint Linton
Director of Cultural Resources
Iipay Nation of Santa Ysabel

505 VAN NESS AVENUE
SAN FRANCISCO, CALIFORNIA 94102-3298



January 18, 2018

Clint Linton
Director of Cultural Resources
Santa Ysabel Band of Iipay Nation (Kumeyaay)
P.O. Box 507
Santa Ysabel, California 92070
CJLinton73@aol.com

SENT VIA EMAIL

Re: TL674A Reconfiguration and TL666D Removal Project, AB-52 Consultation

Dear Mr. Linton,

As lead agency under the California Environmental Quality Act (CEQA), the California Public Utilities Commission (CPUC) is conducting Assembly Bill (AB)-52 consultation for the TL674A Reconfiguration and TL666D Removal Project ("proposed project"). The CPUC reviewed the application and related Proponent's Environmental Assessment (PEA) for a Permit to Construct, and deemed it complete on September 27, 2017. Please consider this letter and preliminary project information as the initiation of the process specified in Public Resources Code 21080.3.1 (i.e., AB-52).

San Diego Gas & Electric (SDG&E), the applicant, proposes to remove 6 miles of an existing overhead 69 kilovolt (kV) power line between the existing Del Mar Substation and the intersection of Vista Sorrento Parkway and Pacific Plaza Drive (i.e., TL666D). In addition, SDG&E proposes to reconfigure an existing 69 kV power line (i.e., TL674A) to extend to Del Mar Substation and rename to TL6973, and convert existing 12 kV overhead distribution lines to an underground configuration (i.e., C510 and C738). The proposed project is located within the City of San Diego and the City of Del Mar, within the California Coastal Zone (see Figure 1). The proposed project would be constructed within either SDG&E utility right-of-way or within local roadway right-of-way; therefore, no new right-of-way would be required.

With implementation of the project components, the proposed project has two primary objectives:

- 1) *Address safety, environmental, and reliability concerns in the area served by Del Mar Substation:* implementation of the proposed project would remove infrastructure located in environmentally sensitive areas such as the San Dieguito Lagoon, Los Peñasquitos Lagoon, and the Torrey Pines State Natural Reserve, minimizing future maintenance and access requirements.
- 2) *Meet mandatory North American Reliability Corporation (NERC) reliability criteria in the area served by Del Mar Substation:* implementation of the proposed project would upgrade the transmission network serving the Del Mar Substation area.

The applicant has conducted preliminary cultural resource surveys and prepared a draft cultural resources report that showed the presence of known cultural resources and newly identified resources within the project area, along with a moderate-high to high potential for encountering unknown buried cultural resources. As part of the proposed project design features, any ground-disturbing activities during construction of the project would be monitored by a qualified archaeologist. Your comments and concerns are important to the CPUC in moving forward with the environmental review for the proposed project. To initiate AB-52 consultation or to

PUBLIC UTILITIES COMMISSION

submit questions and concerns, please contact Leslie Kirchler-Owen (312-578-9243), Ecology and Environment, Inc., 505 Sansome Street, Suite 300, San Francisco, CA 94111.

Please respond within 30 days, pursuant to PRC 21080.3.1(d) if the Santa Ysabel Band of Iipay Nation (Kumeyaay) would like to consult on this project.

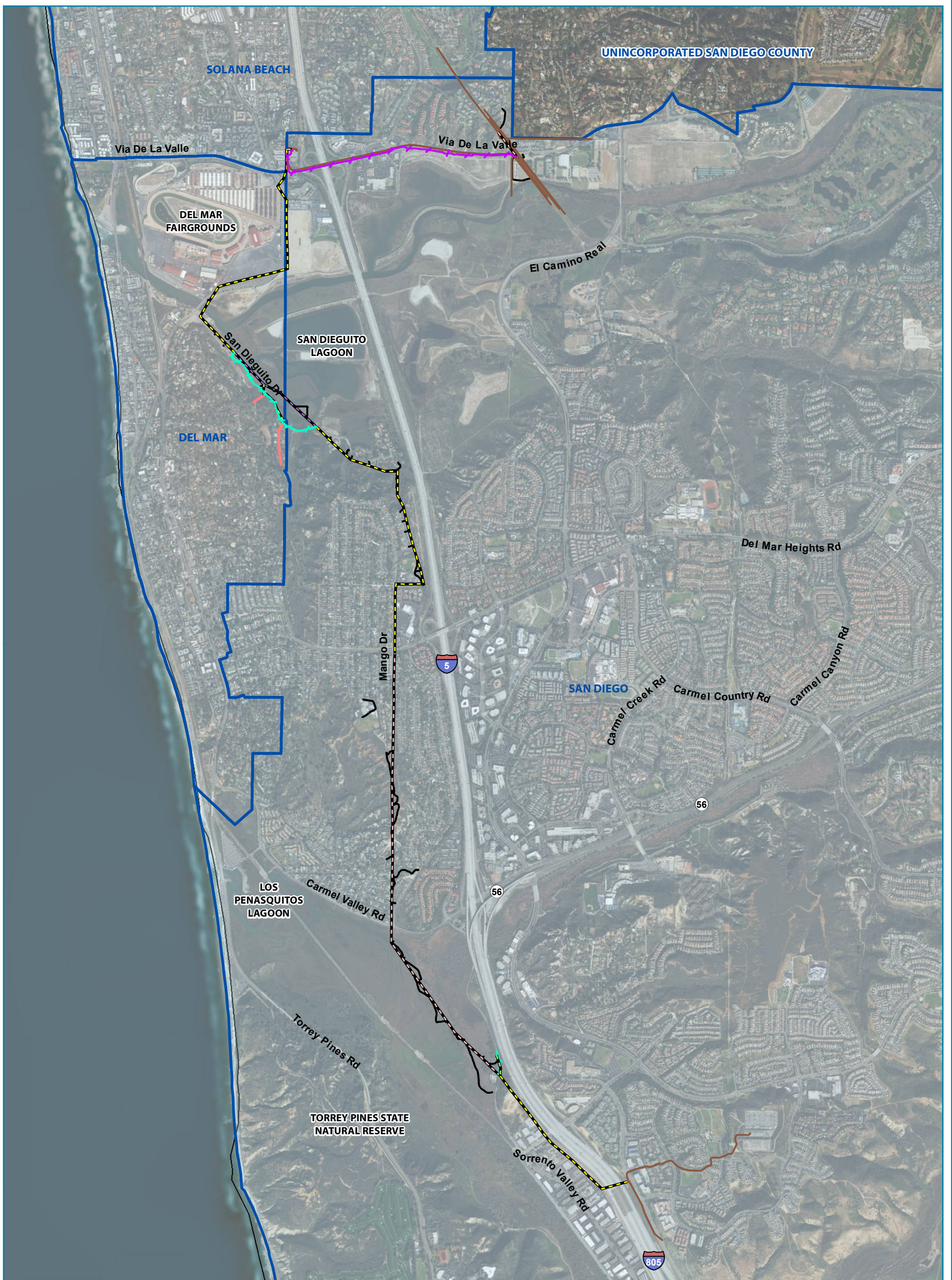
Sincerely,



Billie Blanchard
CPUC Project Manager, Energy Division, Infrastructure, Planning, and Permitting

Enclosures: Figure 1 – Project Map

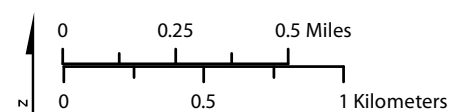
CC: John Forsythe, CPUC; S. Yanez, Ecology and Environment, Inc.



- Proposed Project Components**
- Existing 12 kV Overhead
 - New 12 kV Underground
 - New 69 kV Underground
 - Remove 12 kV Overhead
 - Remove 69 kV Overhead
 - Remove 69 kV Overhead, Existing 12 kV Overhead to Remain
 - Remove 69 kV and 12 kV Overhead
 - Existing Alignments
 - Access Roads
 - Jurisdictional Boundary

Figure 1
TL 674A Reconfiguration
and TL666D Removal
Project Overview Map
 San Diego County, California

January 2018



Kirchler-Owen, Leslie

From: cjlinton73@aol.com
Sent: Friday, February 2, 2018 2:58 PM
To: Yanez, Silvia A.
Cc: Billie.Blanchard@cpuc.ca.gov; john.forsythe@cpuc.ca.gov; Kirchler-Owen, Leslie
Subject: Re: TL674A Reconfiguration and TL666D Removal Project, AB-52 Consultation

Hi Silvia,

Santa Ysabel would like to engage in AB52 for this project. Can we please call or meet to discuss?

Thank you,

Clint

-----Original Message-----

From: Yanez, Silvia A. <SYanez@ene.com>
To: CJLinton73 <CJLinton73@aol.com>
Cc: Billie Blanchard (Billie.Blanchard@cpuc.ca.gov) <Billie.Blanchard@cpuc.ca.gov>; John Forsythe (john.forsythe@cpuc.ca.gov) <john.forsythe@cpuc.ca.gov>; Kirchler-Owen, Leslie <LKirchler-Owen@ene.com>
Sent: Thu, Jan 18, 2018 6:53 pm
Subject: TL674A Reconfiguration and TL666D Removal Project, AB-52 Consultation

Good afternoon, Mr. Linton,

On behalf of the California Public Utilities Commission (CPUC) Project Manager, Ms. Billie Blanchard, please find attached a letter and project map for formal notification to the Santa Ysabel Band of Iipay Nation (Kumeyaay) for AB-52 Consultation of the TL674A Reconfiguration and TL666D Removal Project. A copy of this information also has been sent via certified mail.

Your comments and concerns are important to the CPUC in moving forward with the environmental review for this project. Please feel free to contact our Cultural Resources specialist, Leslie Kirchler-Owen (LKirchler-Owen@ene.com; 312-578-9243), with any questions.

Very respectfully,

Silvia Yanez
CPUC CEQA Consulting Team Manager



ecology and environment, inc.

Silvia Yánez, *Chief Environmental Specialist*
505 Sansome Street, Suite 300, San Francisco, CA 94111
Phone: 415-398-5326 • Cell: 415-310-4129
syanez@ene.com • www.ene.com

Kirchler-Owen, Leslie

From: Yanez, Silvia A.
Sent: Thursday, February 15, 2018 4:36 PM
To: cjlinton73@aol.com
Cc: Billie.Blanchard@cpuc.ca.gov; john.forsythe@cpuc.ca.gov; Kirchler-Owen, Leslie
Subject: RE: TL674A Reconfiguration and TL666D Removal Project, AB-52 Consultation

Dear Mr. Linton:

Thank you for your response. We can certainly program a call to initiate AB-52 Consultation with the CPUC.

Would you let us know the best time and date for you to attend a conference call?

Thank you,
Silvia Yanez
CPUC CEQA Consulting Team Manager

Silvia Yáñez, Chief Environmental Specialist, Ecology and Environment, Inc.

505 Sansome Street, Suite 300, San Francisco, CA 94111 | t: +1-415-398-5326 | m: +1-415-310-4129 | f: +1-415-398-5326 | www.ene.com

From: cjlinton73@aol.com [mailto:cjlinton73@aol.com]
Sent: Friday, February 02, 2018 12:58 PM
To: Yanez, Silvia A.
Cc: Billie.Blanchard@cpuc.ca.gov; john.forsythe@cpuc.ca.gov; Kirchler-Owen, Leslie
Subject: Re: TL674A Reconfiguration and TL666D Removal Project, AB-52 Consultation

Hi Silvia,

Santa Ysabel would like to engage in AB52 for this project. Can we please call or meet to discuss?

Thank you,

Clint

-----Original Message-----

From: Yanez, Silvia A. <SYanez@ene.com>
To: CJLinton73 <CJLinton73@aol.com>
Cc: Billie Blanchard (Billie.Blanchard@cpuc.ca.gov) <Billie.Blanchard@cpuc.ca.gov>; John Forsythe (john.forsythe@cpuc.ca.gov) <john.forsythe@cpuc.ca.gov>; Kirchler-Owen, Leslie <LKirchler-Owen@ene.com>
Sent: Thu, Jan 18, 2018 6:53 pm
Subject: TL674A Reconfiguration and TL666D Removal Project, AB-52 Consultation

Good afternoon, Mr. Linton,

On behalf of the California Public Utilities Commission (CPUC) Project Manager, Ms. Billie Blanchard, please find attached a letter and project map for formal notification to the Santa Ysabel Band of Iipay Nation (Kumeyaay) for AB-52 Consultation of the TL674A Reconfiguration and TL666D Removal Project. A copy of this information also has been sent via certified mail.

Your comments and concerns are important to the CPUC in moving forward with the environmental review for this project. Please feel free to contact our Cultural Resources specialist, Leslie Kirchler-Owen (L.Kirchler-Owen@ene.com; 312-578-9243), with any questions.

Very respectfully,

Silvia Yanez
CPUC CEQA Consulting Team Manager



Silvia Yáñez, *Chief Environmental Specialist*
505 Sansome Street, Suite 300, San Francisco, CA 94111
Phone: 415-398-5326 • Cell: 415-310-4129
syanez@ene.com • www.ene.com

This page intentionally left blank

Sycuan Band Correspondence

This page intentionally left blank

505 VAN NESS AVENUE
SAN FRANCISCO, CALIFORNIA 94102-3298



January 16, 2018

Lisa Haws
Cultural Resources Manager
Sycuan Band of the Kumeyaay Nation
1 Kwaaypaay Court
El Cajon, California 92019

Re: TL674A Reconfiguration and TL666D Removal Project, AB-52 Consultation

Dear Ms. Haws,

As lead agency under the California Environmental Quality Act (CEQA), the California Public Utilities Commission (CPUC) is conducting Assembly Bill (AB)-52 consultation for the TL674A Reconfiguration and TL666D Removal Project (“proposed project”). The CPUC reviewed the application and related Proponent’s Environmental Assessment (PEA) for a Permit to Construct, and deemed it complete on September 27, 2017. Please consider this letter and preliminary project information as the initiation of the process specified in Public Resources Code 21080.3.1 (i.e., AB-52).

San Diego Gas & Electric (SDG&E), the applicant, proposes to remove 6 miles of an existing overhead 69 kilovolt (kV) power line between the existing Del Mar Substation and the intersection of Vista Sorrento Parkway and Pacific Plaza Drive (i.e., TL666D). In addition, SDG&E proposes to reconfigure an existing 69 kV power line (i.e., TL674A) to extend to Del Mar Substation and rename to TL6973, and convert existing 12 kV overhead distribution lines to an underground configuration (i.e., C510 and C738). The proposed project is located within the City of San Diego and the City of Del Mar, within the California Coastal Zone (see Figure 1). The proposed project would be constructed within either SDG&E utility right-of-way or within local roadway right-of-way; therefore, no new right-of-way would be required.

With implementation of the project components, the proposed project has two primary objectives:

- 1) *Address safety, environmental, and reliability concerns in the area served by Del Mar Substation:* implementation of the proposed project would remove infrastructure located in environmentally sensitive areas such as the San Dieguito Lagoon, Los Peñasquitos Lagoon, and the Torrey Pines State Natural Reserve, minimizing future maintenance and access requirements.
- 2) *Meet mandatory North American Reliability Corporation (NERC) reliability criteria in the area served by Del Mar Substation:* implementation of the proposed project would upgrade the transmission network serving the Del Mar Substation area.

The applicant has conducted preliminary cultural resource surveys and prepared a draft cultural resources report that showed the presence of known cultural resources and newly identified resources within the project area, along with a moderate-high to high potential for encountering unknown buried cultural resources. As part of the proposed project design features, any ground-disturbing activities during construction of the project would be monitored by a qualified archaeologist. Your comments and concerns are important to the CPUC in moving forward with the environmental review for the proposed project. To initiate AB-52 consultation or to

PUBLIC UTILITIES COMMISSION

submit questions and concerns, please contact Leslie Kirchler-Owen (312-578-9243), Ecology and Environment, Inc., 505 Sansome Street, Suite 300, San Francisco, CA 94111.

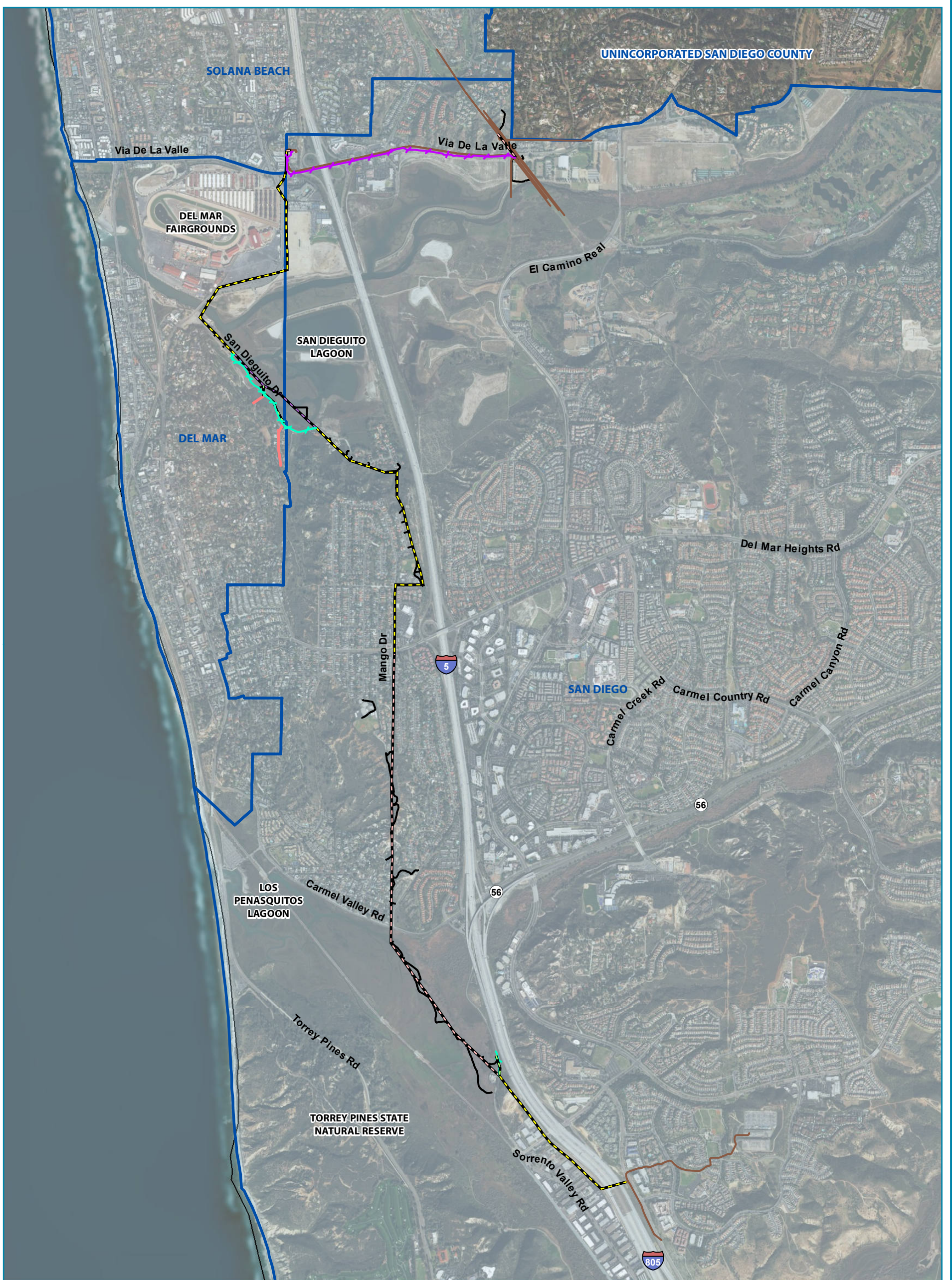
Please respond within 30 days, pursuant to PRC 21080.3.1(d) if the Sycuan Band of Kumeyaay Nation would like to consult on this project.

Sincerely,



Billie Blanchard
CPUC Project Manager, Energy Division, Infrastructure, Planning, and Permitting

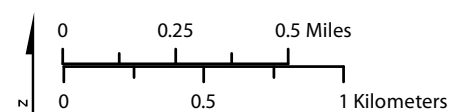
Enclosures: Figure 1 – Project Map
CC: S. Yanez, Ecology and Environment, Inc.



- Proposed Project Components**
- Existing 12 kV Overhead
 - New 12 kV Underground
 - New 69 kV Underground
 - Remove 12 kV Overhead
 - Remove 69 kV Overhead
 - Remove 69 kV Overhead, Existing 12 kV Overhead to Remain
 - Remove 69 kV and 12 kV Overhead
 - Existing Alignments
 - Access Roads
 - Jurisdictional Boundary

Figure 1
TL 674A Reconfiguration
and TL666D Removal
Project Overview Map
 San Diego County, California

January 2018



This page intentionally left blank