













**Attachment B:
Detailed Del Mar Substation Map**

**TL674A Reconfiguration &
TL666D Removal Project**

-  Del Mar Substation
-  Top Existing Wood Pole
-  Remove Pole from Service
-  Existing Vault
-  New Vault
-  GuardStructure
-  New 69 kV Underground
-  Remove 69 kV Overhead
-  Remove 69 kV Overhead, Retain 12 kV Overhead
-  Existing Underground Power Line
-  Stringing Site
-  Work Area



Z:\Projects\SDGE_Del_Mar\MXDs\PEA\CIPUC Der Ret 01\AttachB_DelMarSub_Map.mxd

