














Q:\PROJECTS\1_PGE\161081-06\MAPDOC\PALERMO_2081_RAPTOR_SURVEY_1_TO_8600_V6_20110715.MXD_SS_107-15-10

Aerial Photo Source: PG&E 2007

Project Activities

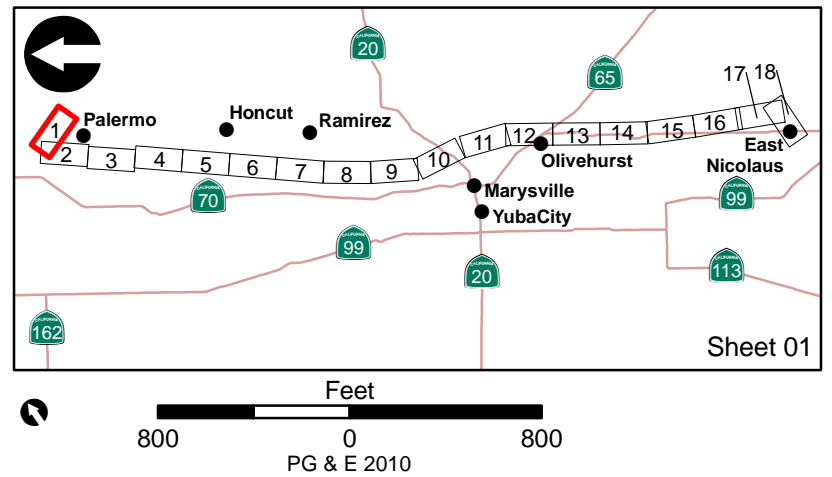
-  Work Area
-  Special Work Area
-  500 Foot Buffer from Transmission Line
-  Tower Site
-  Bridge Crossing
-  Temporary Access Road

Existing Facilities

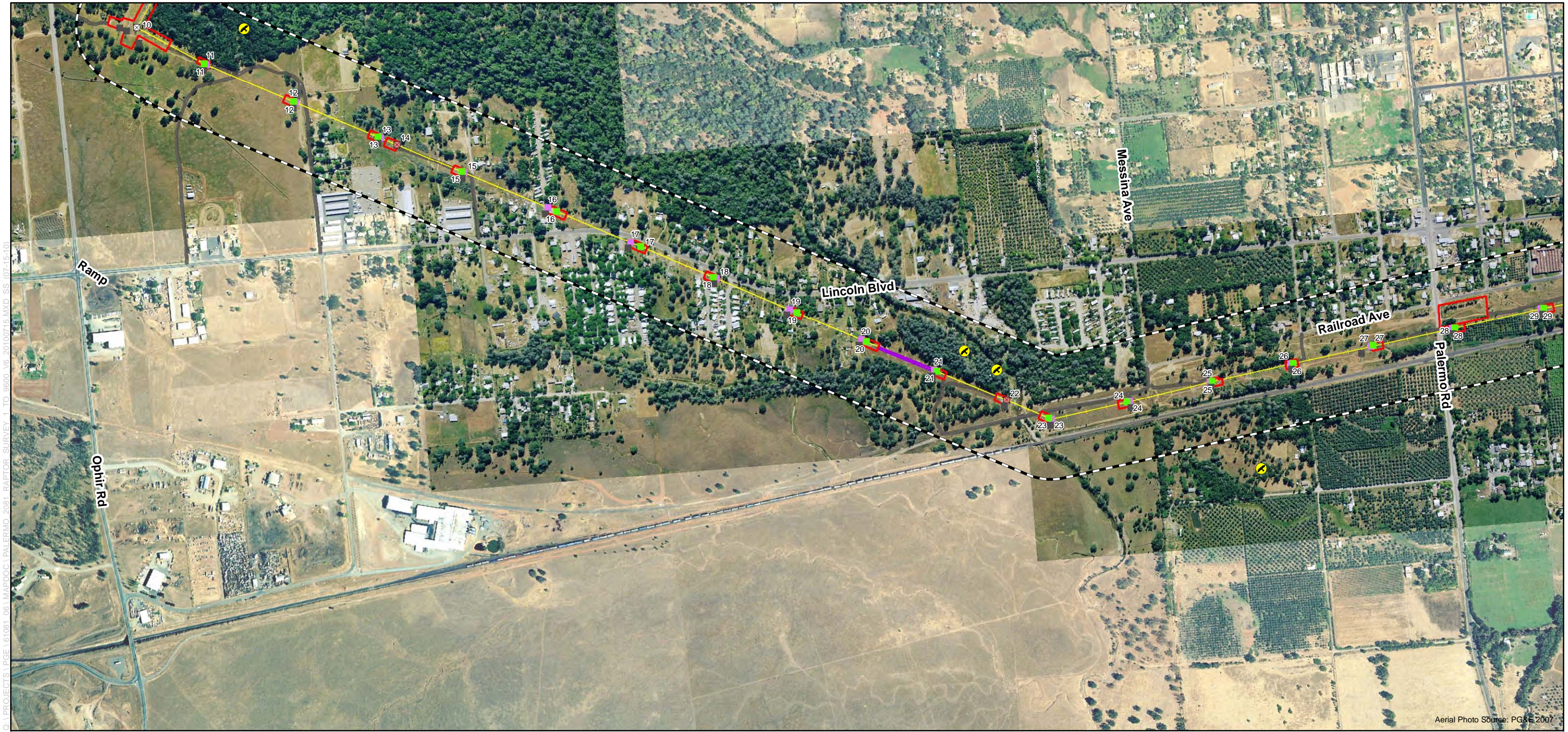
-  Eliminate Tower
-  Existing Tower - No Structure Work
-  Tower on Adjacent Line - No Structure Work
-  Transmission Line
-  Existing Access Road

Raptor Survey and Recorded Occurrences

-  Raptor Nest (2005)
-  Active Non-Swainson's Hawk Raptor Nest (2010)
-  Large Stick Nest (2010)
-  Active Swainson's Hawk Nest (2010)
-  Swainson's Hawk Record (CNDDDB 2010)









Appendix B-5
Swainson's Hawk and Raptor Nest Sites and Survey Results








Q:\PROJECTS\1\PG&E\6\081-06\MAPDOC\PALERMO_2081_RAPTOR_SURVEY_1.TD_8600_V6_20100715.MXD_SS_07-15-10

Aerial Photo Source: PG&E 2007

Project Activities

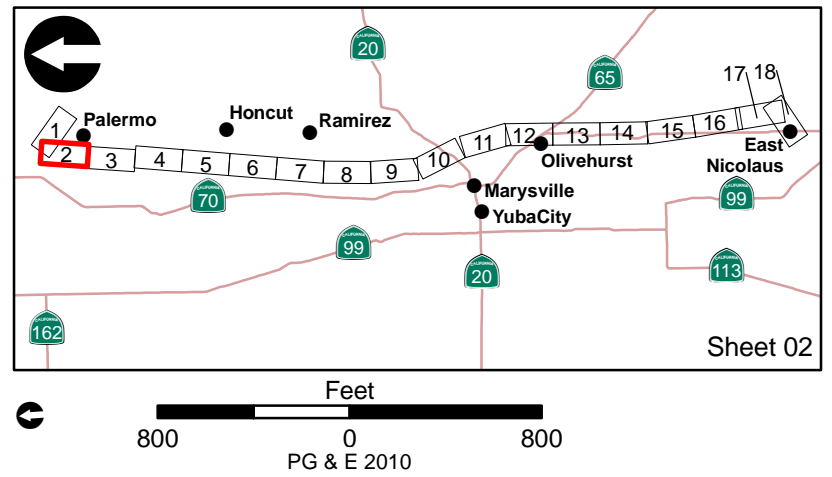
-  Work Area
-  Special Work Area
-  500 Foot Buffer from Transmission Line
-  Tower Site
-  Bridge Crossing
-  Temporary Access Road

Existing Facilities

-  Eliminate Tower
-  Existing Tower - No Structure Work
-  Tower on Adjacent Line - No Structure Work
-  Transmission Line
-  Existing Access Road

Raptor Survey and Recorded Occurrences

-  Raptor Nest (2005)
-  Active Non-Swainson's Hawk Raptor Nest (2010)
-  Large Stick Nest (2010)
-  Active Swainson's Hawk Nest (2010)
-  Swainson's Hawk Record (CNDDDB 2010)
















Q:\PROJECTS\1_PGE\61081-06\MAPDOC\PALERMO_2081_RAPTOR_SURVEY_1_TO_8600_V6_20100715.MXD_SS_107-15-10

Aerial Photo Source: PG&E 2007

Project Activities

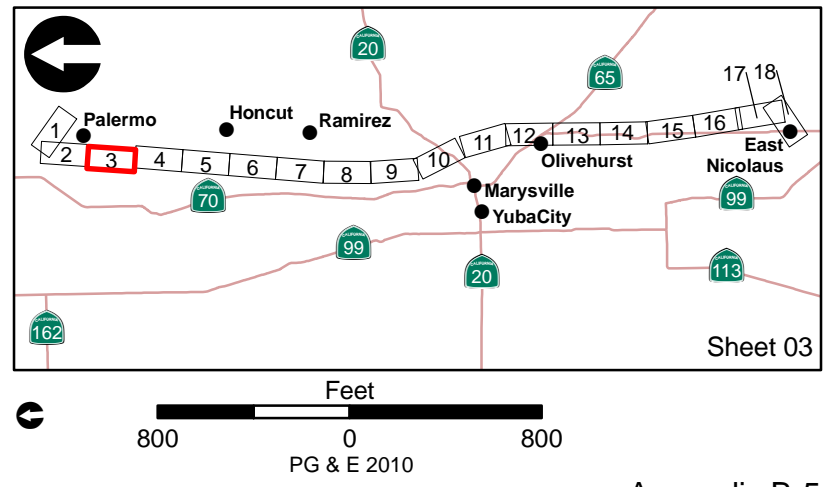
-  Work Area
-  Special Work Area
-  500 Foot Buffer from Transmission Line
-  Tower Site
-  Bridge Crossing
-  Temporary Access Road

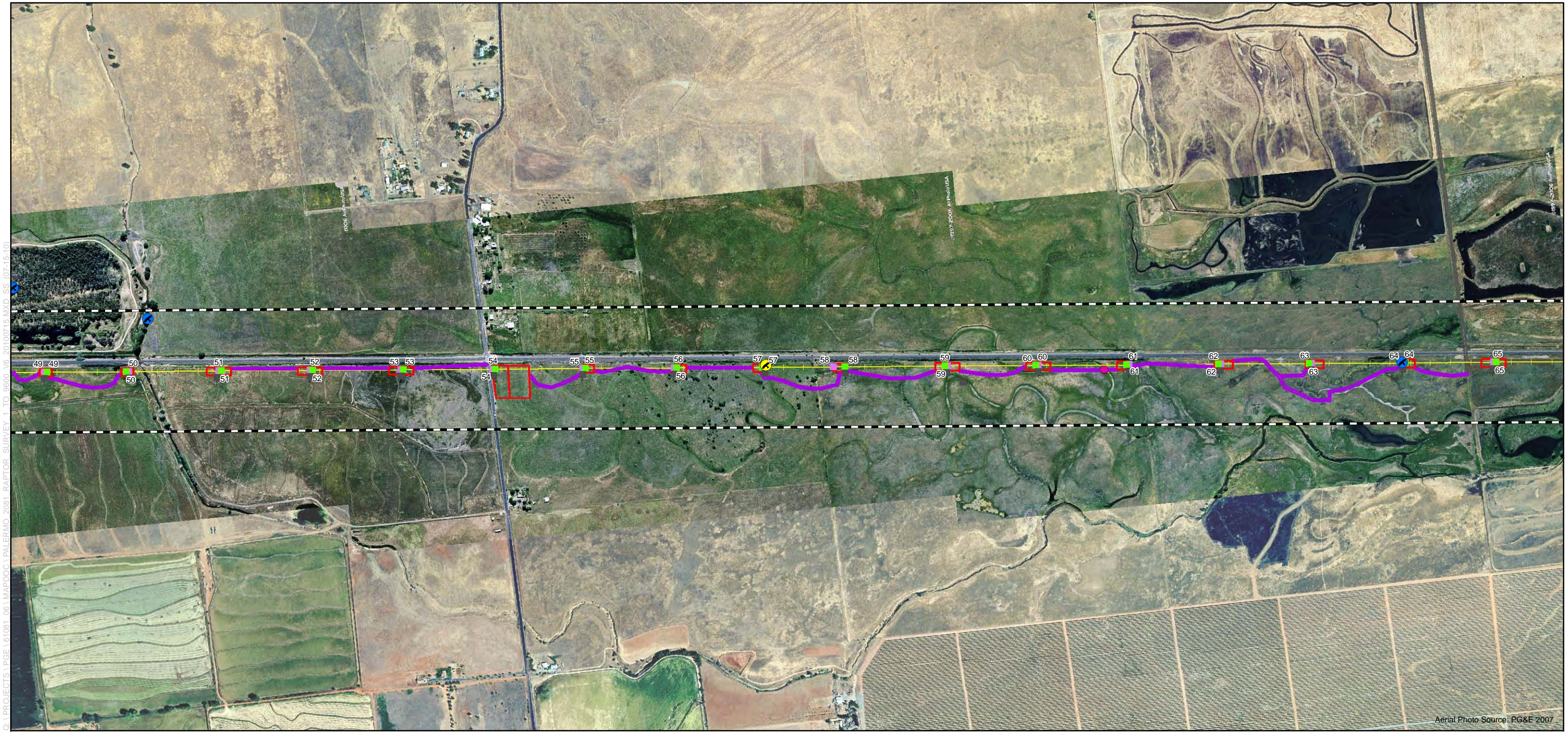
Existing Facilities

-  Eliminate Tower
-  Existing Tower - No Structure Work
-  Tower on Adjacent Line - No Structure Work
-  Transmission Line
-  Existing Access Road

Raptor Survey and Recorded Occurrences

-  Raptor Nest (2005)
-  Active Non-Swainson's Hawk Raptor Nest (2010)
-  Large Stick Nest (2010)
-  Active Swainson's Hawk Nest (2010)
-  Swainson's Hawk Record (CNDDDB 2010)
















Q:\PROJECTS\PG&E\61081-06\MAPDOC\PALERMO_2081_RAPTOR_SURVEY_1_TO_8600_V6_20110716.MXD SS (07-15-10)

Aerial Photo Source: PG&E 2007

Project Activities

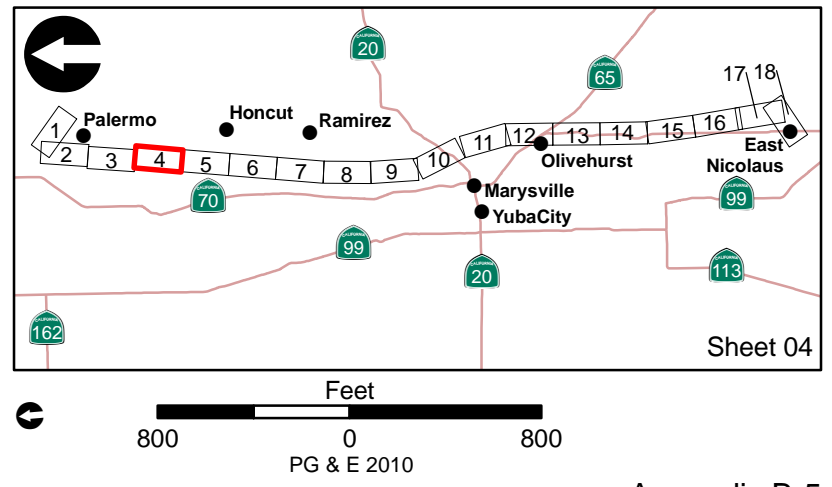
-  Work Area
-  Special Work Area
-  500 Foot Buffer from Transmission Line
-  Tower Site
-  Bridge Crossing
-  Temporary Access Road

Existing Facilities

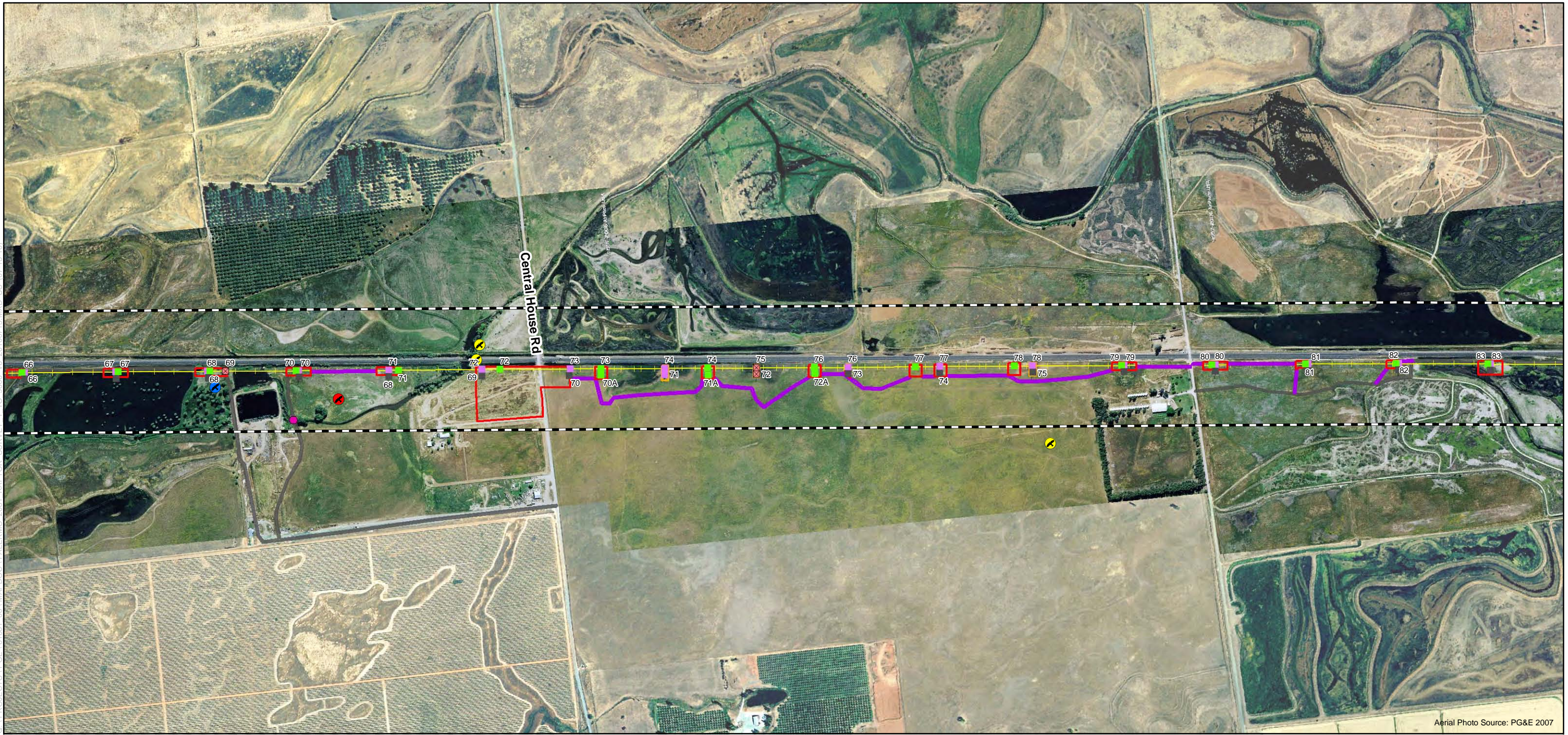
-  Eliminate Tower
-  Existing Tower - No Structure Work
-  Tower on Adjacent Line - No Structure Work
-  Transmission Line
-  Existing Access Road

Raptor Survey and Recorded Occurrences

-  Raptor Nest (2005)
-  Active Non-Swainson's Hawk Raptor Nest (2010)
-  Large Stick Nest (2010)
-  Active Swainson's Hawk Nest (2010)
-  Swainson's Hawk Record (CNDDDB 2010)









Q:\PROJECTS\1_PGE\161081-06\MAPDOC\PALERMO-2081 RAPTOR SURVEY_1 TO 8600_V6_20110715.MXD SS (07-15-10)








Aerial Photo Source: PG&E 2007

Project Activities

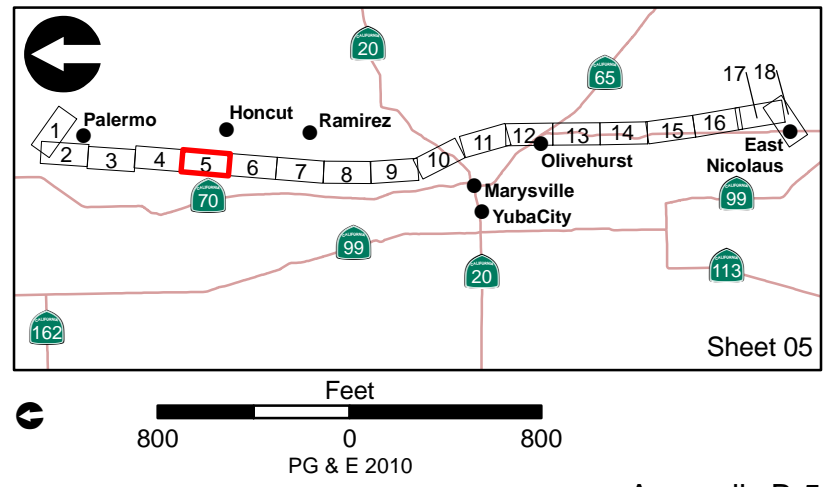
-  Work Area
-  Special Work Area
-  500 Foot Buffer from Transmission Line
-  Tower Site
-  Bridge Crossing
-  Temporary Access Road

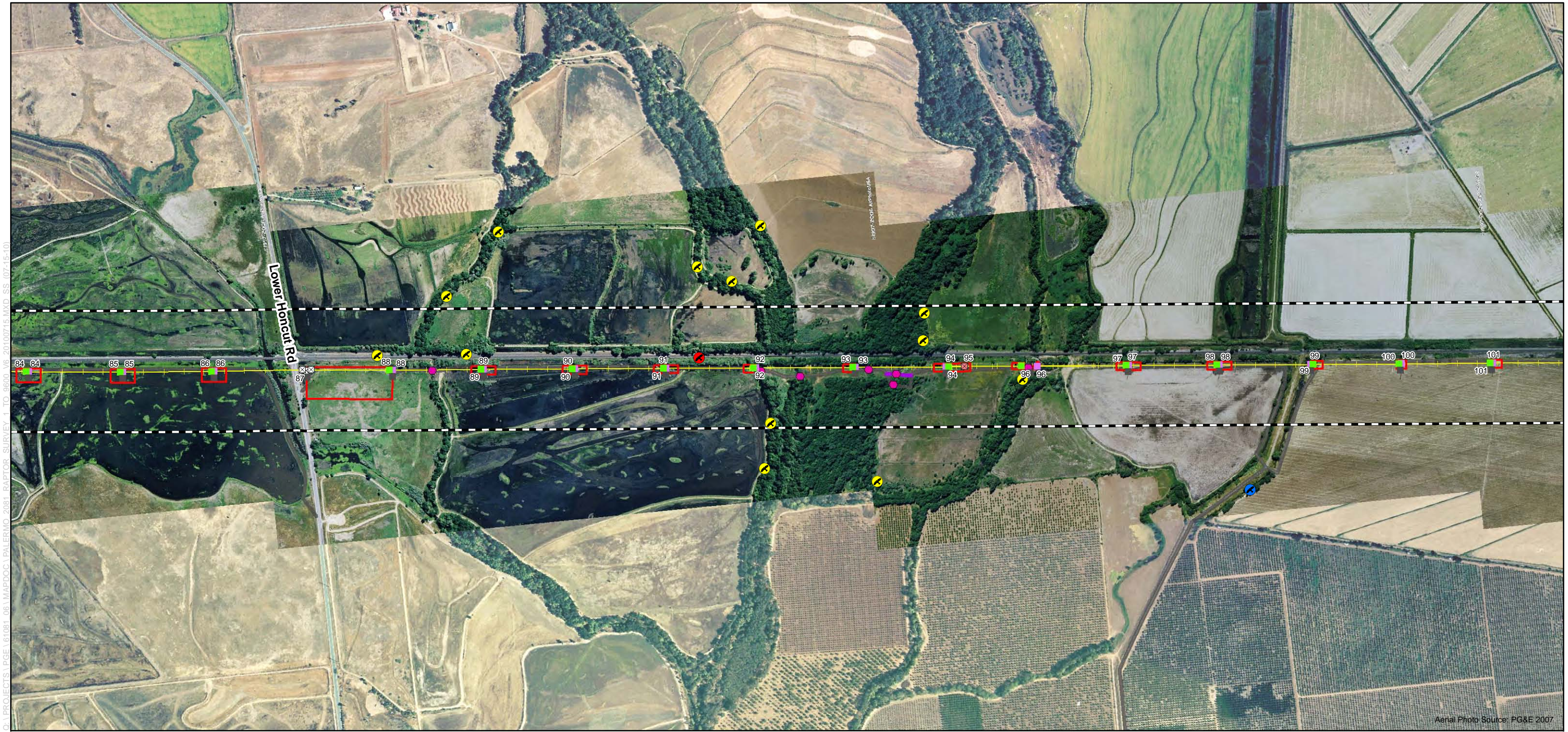
Existing Facilities

-  Eliminate Tower
-  Existing Tower - No Structure Work
-  Tower on Adjacent Line - No Structure Work
-  Transmission Line
-  Existing Access Road

Raptor Survey and Recorded Occurrences

-  Raptor Nest (2005)
-  Active Non-Swainson's Hawk Raptor Nest (2010)
-  Large Stick Nest (2010)
-  Active Swainson's Hawk Nest (2010)
-  Swainson's Hawk Record (CNDDB 2010)
















Q:\PROJECTS\1_PGE\161081-06_MAPDOC\PALERMO-2081_RAPTOR_SURVEY_1_TO_8600_V6_20100715.MXD_SS_107-15-10

Aerial Photo Source: PG&E 2007

Project Activities

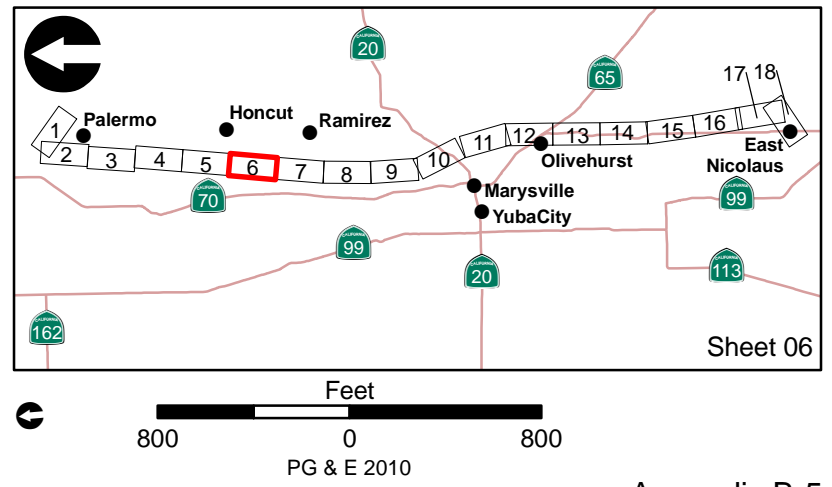
-  Work Area
-  Special Work Area
-  500 Foot Buffer from Transmission Line
-  Tower Site
-  Bridge Crossing
-  Temporary Access Road

Existing Facilities

-  Eliminate Tower
-  Existing Tower - No Structure Work
-  Tower on Adjacent Line - No Structure Work
-  Transmission Line
-  Existing Access Road

Raptor Survey and Recorded Occurrences

-  Raptor Nest (2005)
-  Active Non-Swainson's Hawk Raptor Nest (2010)
-  Large Stick Nest (2010)
-  Active Swainson's Hawk Nest (2010)
-  Swainson's Hawk Record (CNDDDB 2010)









Q:\PROJECTS\1_PGE\61081-06\MAPDOC\PALERMO_2081_RAPTOR_SURVEY_1.TD_8600_V6_20100715.MXD_SS_107-15-10








Aerial Photo Source: PG&E 2007

Project Activities

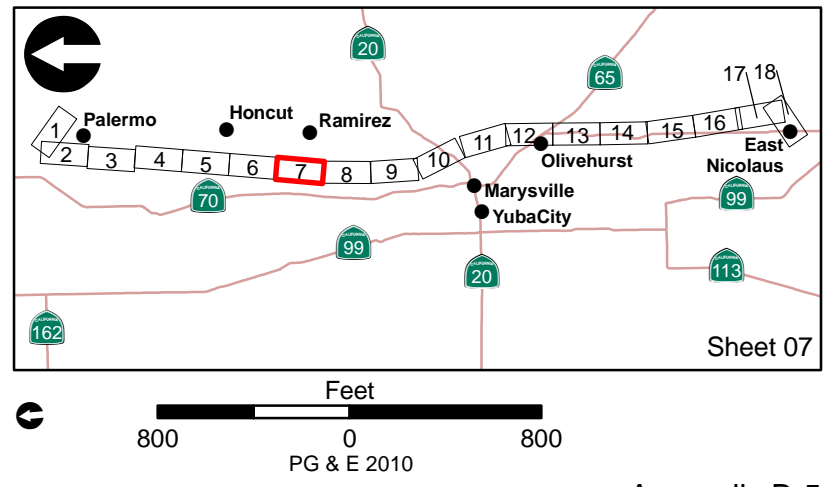
-  Work Area
-  Special Work Area
-  500 Foot Buffer from Transmission Line
-  Tower Site
-  Bridge Crossing
-  Temporary Access Road

Existing Facilities

-  Eliminate Tower
-  Existing Tower - No Structure Work
-  Tower on Adjacent Line - No Structure Work
-  Transmission Line
-  Existing Access Road

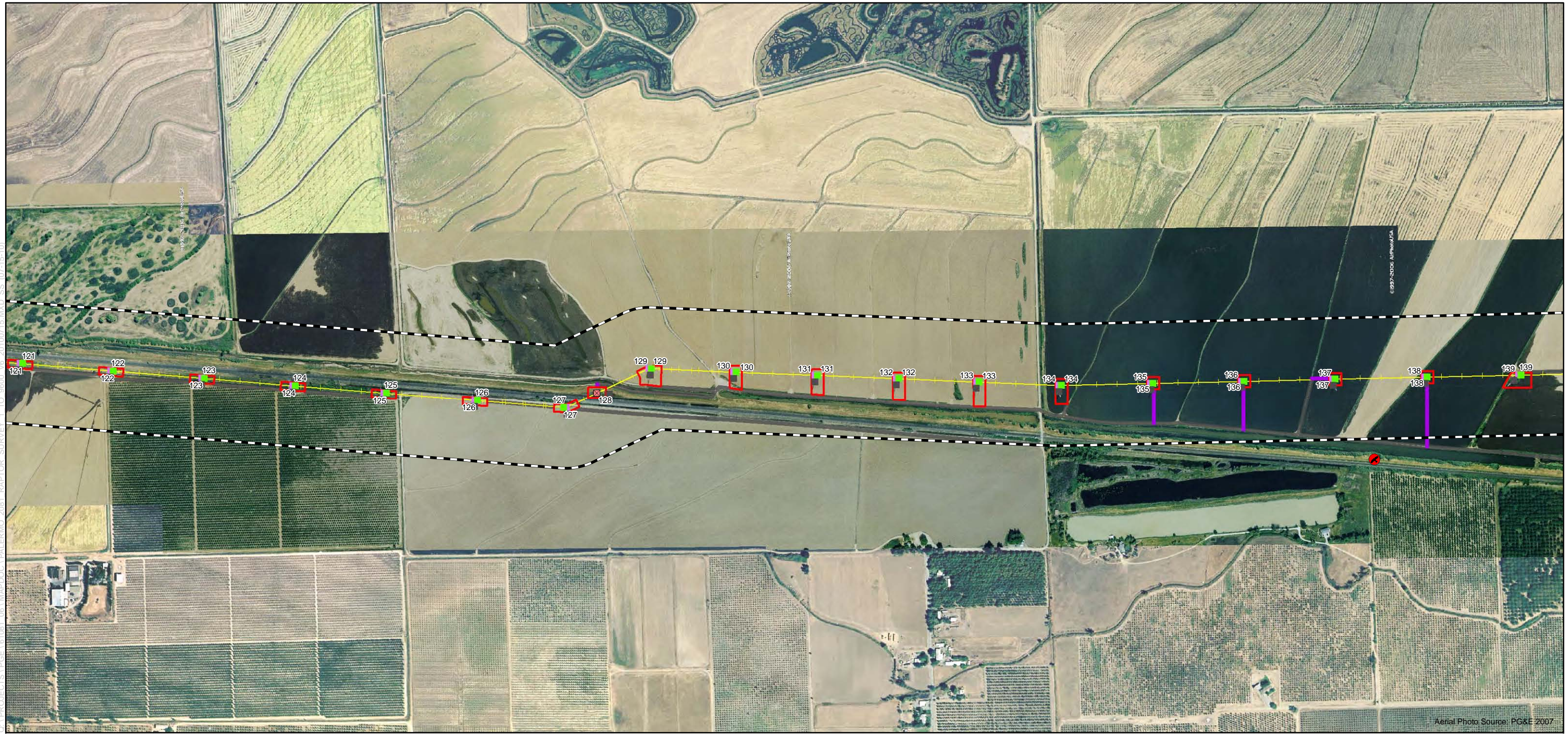
Raptor Survey and Recorded Occurrences

-  Raptor Nest (2005)
-  Active Non-Swainson's Hawk Raptor Nest (2010)
-  Large Stick Nest (2010)
-  Active Swainson's Hawk Nest (2010)
-  Swainson's Hawk Record (CNDDDB 2010)









Sheet 07

Q:\PROJECTS\1_PGE\6\081-06\MAPDOC\PALERMO_2081_RAPTOR_SURVEY_1_TO_8600_V6_20100715.MXD_SS_07-15-10








Aerial Photo Source: PG&E 2007

Project Activities

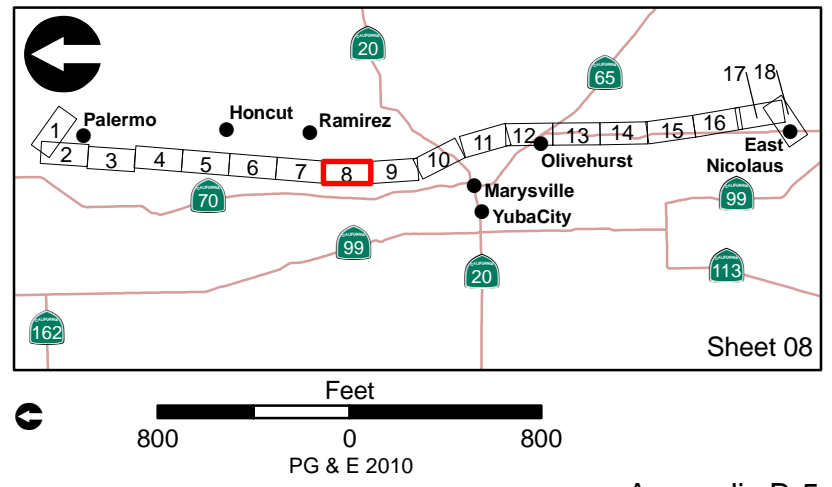
-  Work Area
-  Special Work Area
-  500 Foot Buffer from Transmission Line
-  Tower Site
-  Bridge Crossing
-  Temporary Access Road

Existing Facilities

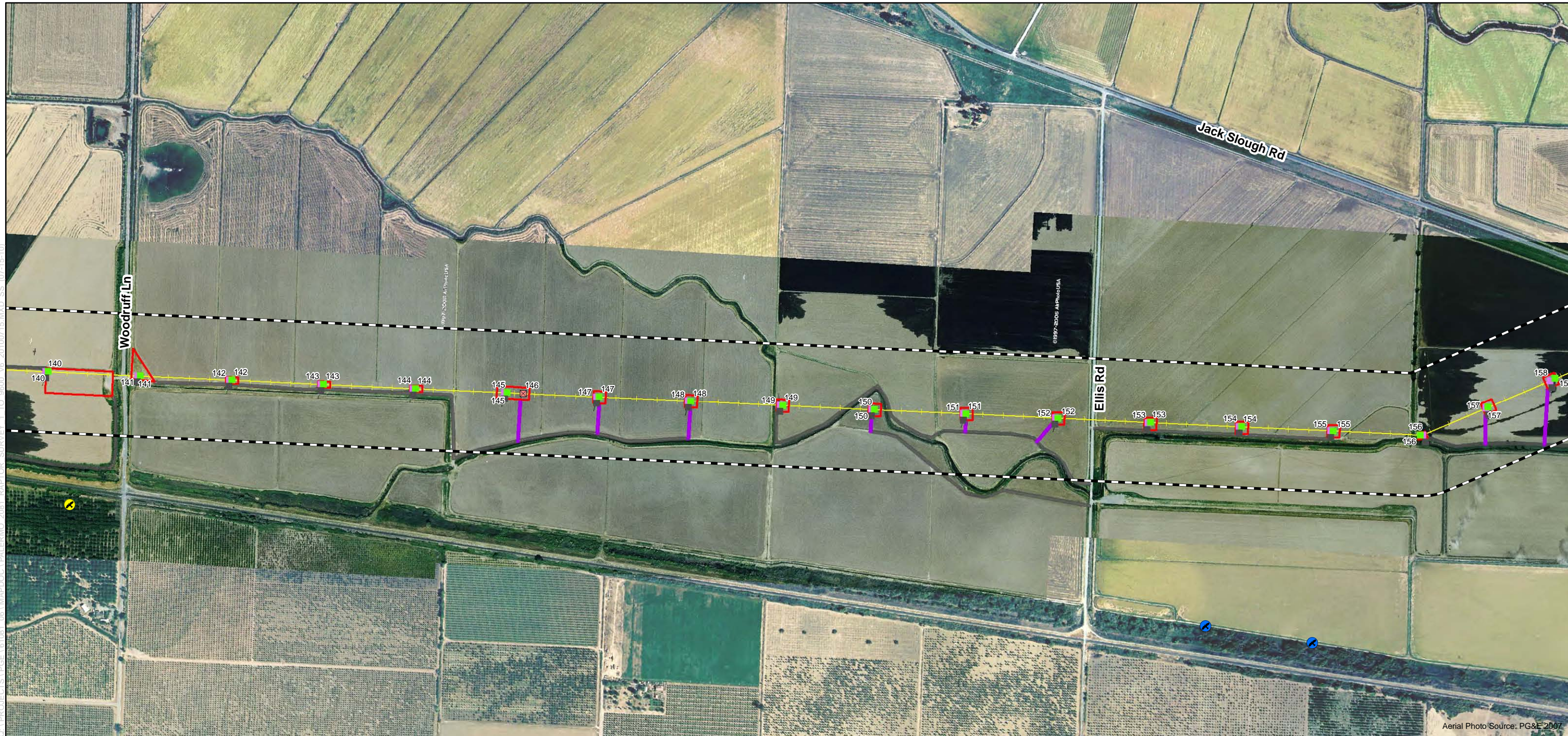
-  Eliminate Tower
-  Existing Tower - No Structure Work
-  Tower on Adjacent Line - No Structure Work
-  Transmission Line
-  Existing Access Road

Raptor Survey and Recorded Occurrences

-  Raptor Nest (2005)
-  Active Non-Swainson's Hawk Raptor Nest (2010)
-  Large Stick Nest (2010)
-  Active Swainson's Hawk Nest (2010)
-  Swainson's Hawk Record (CNDDDB 2010)









Sheet 08








C:\PROJECTS\1_PGE\6-0881-06\MAPDOC\PALERMO-2081_RAPTOR_SURVEY_1_TO_8600_V6_201100715.MXD_SS_107-15-10

Aerial Photo Source: PG&E 2007

Project Activities

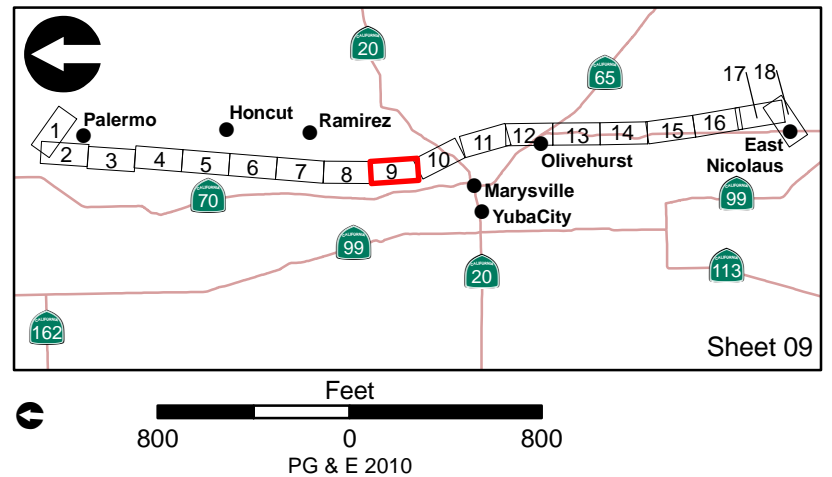
-  Work Area
-  Special Work Area
-  500 Foot Buffer from Transmission Line
-  Tower Site
-  Bridge Crossing
-  Temporary Access Road

Existing Facilities

-  Eliminate Tower
-  Existing Tower - No Structure Work
-  Tower on Adjacent Line - No Structure Work
-  Transmission Line
-  Existing Access Road

Raptor Survey and Recorded Occurrences

-  Raptor Nest (2005)
-  Active Non-Swainson's Hawk Raptor Nest (2010)
-  Large Stick Nest (2010)
-  Active Swainson's Hawk Nest (2010)
-  Swainson's Hawk Record (CNDDDB 2010)
















Q:\PROJECTS\1_PGE\161081-06\MAPDOC\PALERMO-2081 RAPTOR SURVEY 1 TO 8600_V6_20110715.MXD - SS (07-15-10)

Aerial Photo Source: PG&E 2007

Project Activities

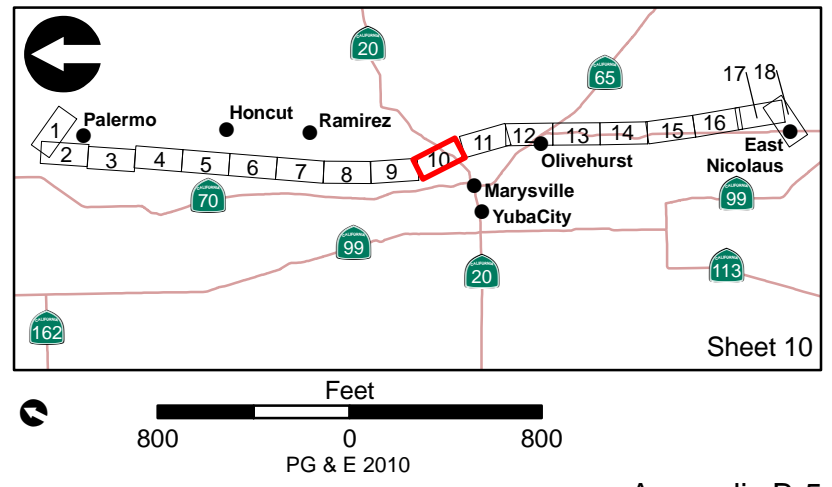
-  Work Area
-  Special Work Area
-  500 Foot Buffer from Transmission Line
-  Tower Site
-  Bridge Crossing
-  Temporary Access Road

Existing Facilities

-  Eliminate Tower
-  Existing Tower - No Structure Work
-  Tower on Adjacent Line - No Structure Work
-  Transmission Line
-  Existing Access Road

Raptor Survey and Recorded Occurrences

-  Raptor Nest (2005)
-  Active Non-Swainson's Hawk Raptor Nest (2010)
-  Large Stick Nest (2010)
-  Active Swainson's Hawk Nest (2010)
-  Swainson's Hawk Record (CNDDDB 2010)
















Q:\PROJECTS\1_PGE\16081-06\MAPDOC\PALERMO_2081_RAPTOR_SURVEY_1_TO_8600_V6_20100715.MXD_SS_107-15-10

Aerial Photo Source: PG&E 2007

Project Activities

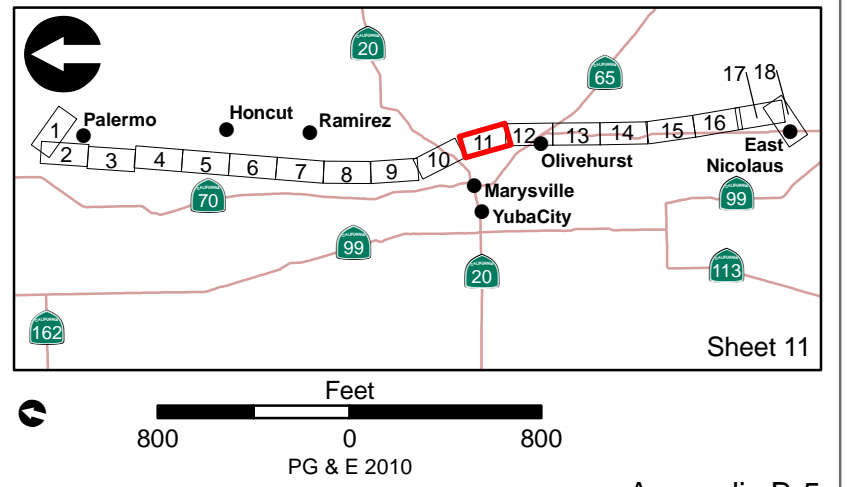
-  Work Area
-  Special Work Area
-  500 Foot Buffer from Transmission Line
-  Tower Site
-  Bridge Crossing
-  Temporary Access Road

Existing Facilities

-  Eliminate Tower
-  Existing Tower - No Structure Work
-  Tower on Adjacent Line - No Structure Work
-  Transmission Line
-  Existing Access Road

Raptor Survey and Recorded Occurrences

-  Raptor Nest (2005)
-  Active Non-Swainson's Hawk Raptor Nest (2010)
-  Large Stick Nest (2010)
-  Active Swainson's Hawk Nest (2010)
-  Swainson's Hawk Record (CNDDDB 2010)
















Q:\PROJECTS\PG&E\61081-06\MAPDOC\PALERMO_2081_RAPTOR_SURVEY_1_TO_8600_V6_20110715.MXD_SS_107-15-10

Aerial Photo Source: PG&E 2007

Project Activities

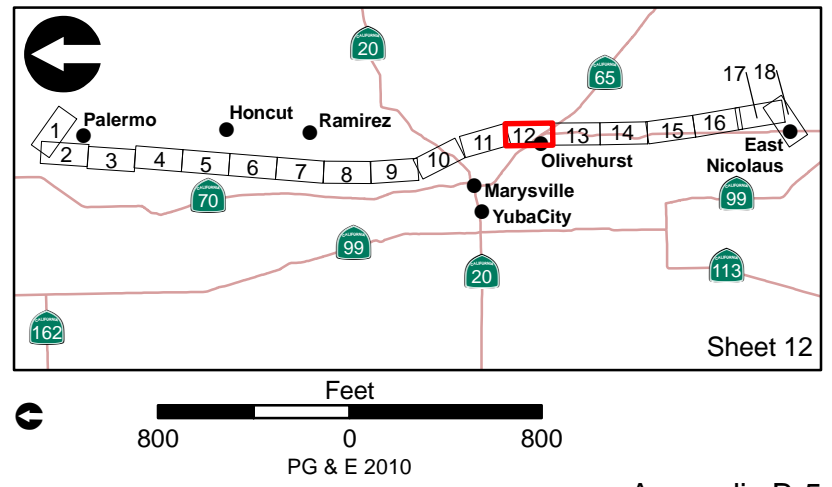
-  Work Area
-  Special Work Area
-  500 Foot Buffer from Transmission Line
-  Tower Site
-  Bridge Crossing
-  Temporary Access Road

Existing Facilities

-  Eliminate Tower
-  Existing Tower - No Structure Work
-  Tower on Adjacent Line - No Structure Work
-  Transmission Line
-  Existing Access Road

Raptor Survey and Recorded Occurrences

-  Raptor Nest (2005)
-  Active Non-Swainson's Hawk Raptor Nest (2010)
-  Large Stick Nest (2010)
-  Active Swainson's Hawk Nest (2010)
-  Swainson's Hawk Record (CNDDDB 2010)
















Q:\PROJECTS\1\PG&E\6\081-06\MAPDOC\PALERMO-2081-RAPTOR-SURVEY-1.TD.8600_V6_20110715.MXD, SS: 107-15-10
 © 2007-2008 AIRPHOTOUSA

Aerial Photo Source: PG&E 2007

Project Activities

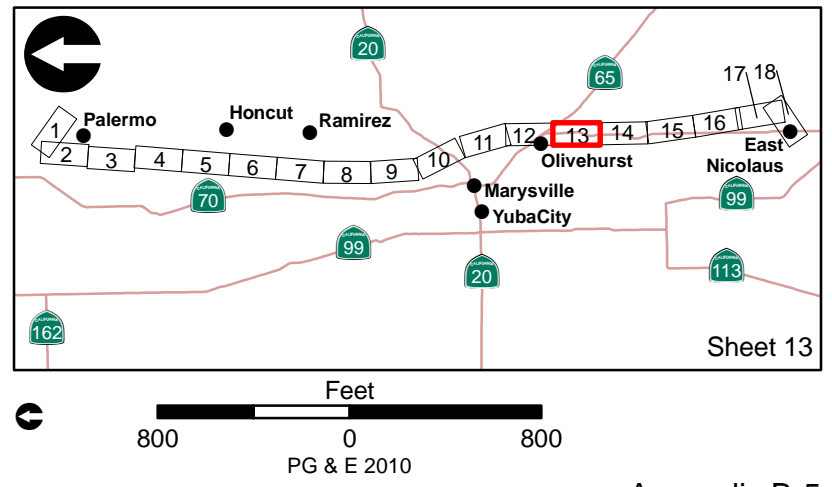
-  Work Area
-  Special Work Area
-  500 Foot Buffer from Transmission Line
-  Tower Site
-  Bridge Crossing
-  Temporary Access Road

Existing Facilities

-  Eliminate Tower
-  Existing Tower - No Structure Work
-  Tower on Adjacent Line - No Structure Work
-  Transmission Line
-  Existing Access Road

Raptor Survey and Recorded Occurrences

-  Raptor Nest (2005)
-  Active Non-Swainson's Hawk Raptor Nest (2010)
-  Large Stick Nest (2010)
-  Active Swainson's Hawk Nest (2010)
-  Swainson's Hawk Record (CNDDDB 2010)
















Q:\PROJECTS\1_PGE\161081_06_MAPDOC\PALERMO_2081_RAPTOR_SURVEY_1_TO_8600_V6_20110715.MXD_SS_107-15-10

Aerial Photo Source: PG&E 2007

Project Activities

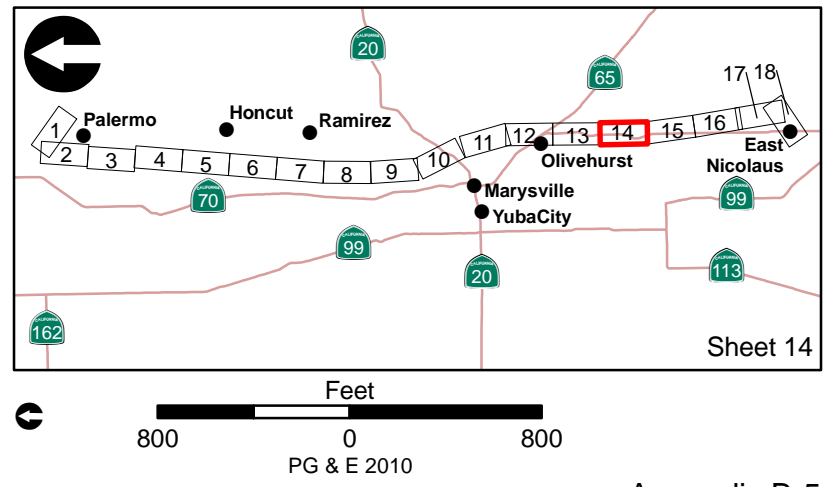
-  Work Area
-  Special Work Area
-  500 Foot Buffer from Transmission Line
-  Tower Site
-  Bridge Crossing
-  Temporary Access Road

Existing Facilities

-  Eliminate Tower
-  Existing Tower - No Structure Work
-  Tower on Adjacent Line - No Structure Work
-  Transmission Line
-  Existing Access Road

Raptor Survey and Recorded Occurrences







-  Raptor Nest (2005)
-  Active Non-Swainson's Hawk Raptor Nest (2010)
-  Large Stick Nest (2010)
-  Active Swainson's Hawk Nest (2010)
-  Swainson's Hawk Record (CNDDDB 2010)










Q:\PROJECTS\16081-06\MAPDOC\PALERMO-2081 RAPTOR SURVEY 1 TO 8600 V6 20100716.MXD SS (07-16-10)

Project Activities

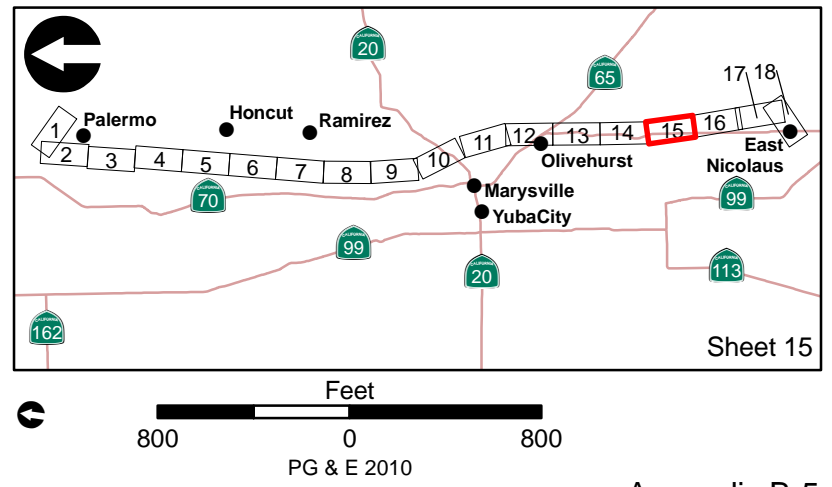
-  Work Area
-  Special Work Area
-  500 Foot Buffer from Transmission Line
-  Tower Site
-  Bridge Crossing
-  Temporary Access Road

Existing Facilities

-  Eliminate Tower
-  Existing Tower - No Structure Work
-  Tower on Adjacent Line - No Structure Work
-  Transmission Line
-  Existing Access Road

Raptor Survey and Recorded Occurrences

-  Raptor Nest (2005)
-  Active Non-Swainson's Hawk Raptor Nest (2010)
-  Large Stick Nest (2010)
-  Active Swainson's Hawk Nest (2010)
-  Swainson's Hawk Record (CNDDDB 2010)
















C:\PROJECTS\1_PGE\161081_06\MAPDOC\PALERMO_2081_RAPTOR_SURVEY_1_TO_8600_V6_20100716.MXD_SS_107-15-10

Aerial Photo Source: PG&E 2007

Project Activities

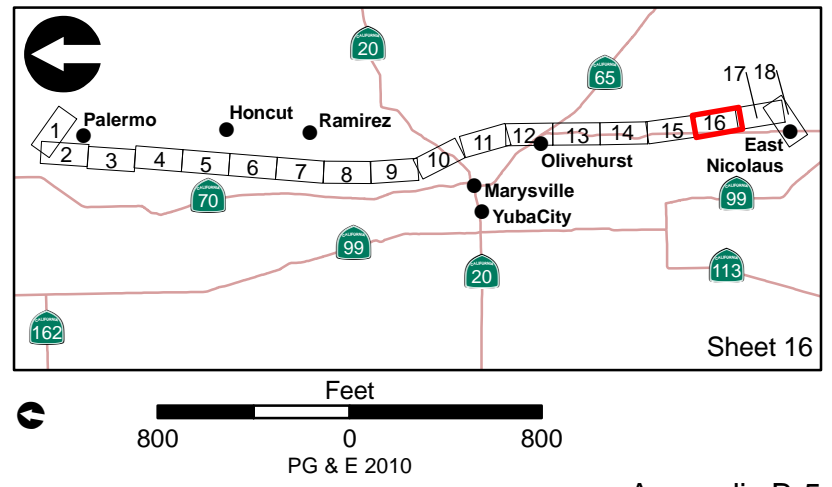
-  Work Area
-  Special Work Area
-  500 Foot Buffer from Transmission Line
-  Tower Site
-  Bridge Crossing
-  Temporary Access Road

Existing Facilities

-  Eliminate Tower
-  Existing Tower - No Structure Work
-  Tower on Adjacent Line - No Structure Work
-  Transmission Line
-  Existing Access Road

Raptor Survey and Recorded Occurrences

-  Raptor Nest (2005)
-  Active Non-Swainson's Hawk Raptor Nest (2010)
-  Large Stick Nest (2010)
-  Active Swainson's Hawk Nest (2010)
-  Swainson's Hawk Record (CNDDDB 2010)









Q:\PROJECTS\1_PGE\61081-06\MAPDOC\PALERMO-2081 RAPTOR SURVEY_1 TO 8600_V6_20110715.MXD, SS: 107-15-10








Aerial Photo Source: PG&E 2007

Project Activities

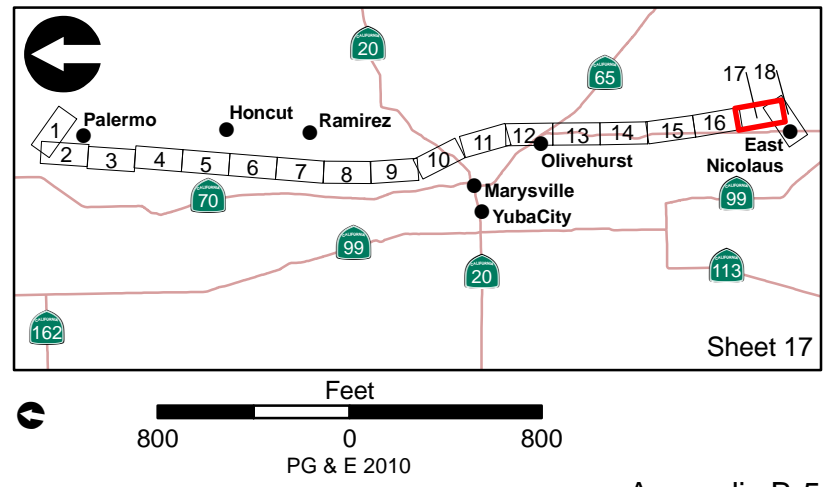
-  Work Area
-  Special Work Area
-  500 Foot Buffer from Transmission Line
-  Tower Site
-  Bridge Crossing
-  Temporary Access Road

Existing Facilities

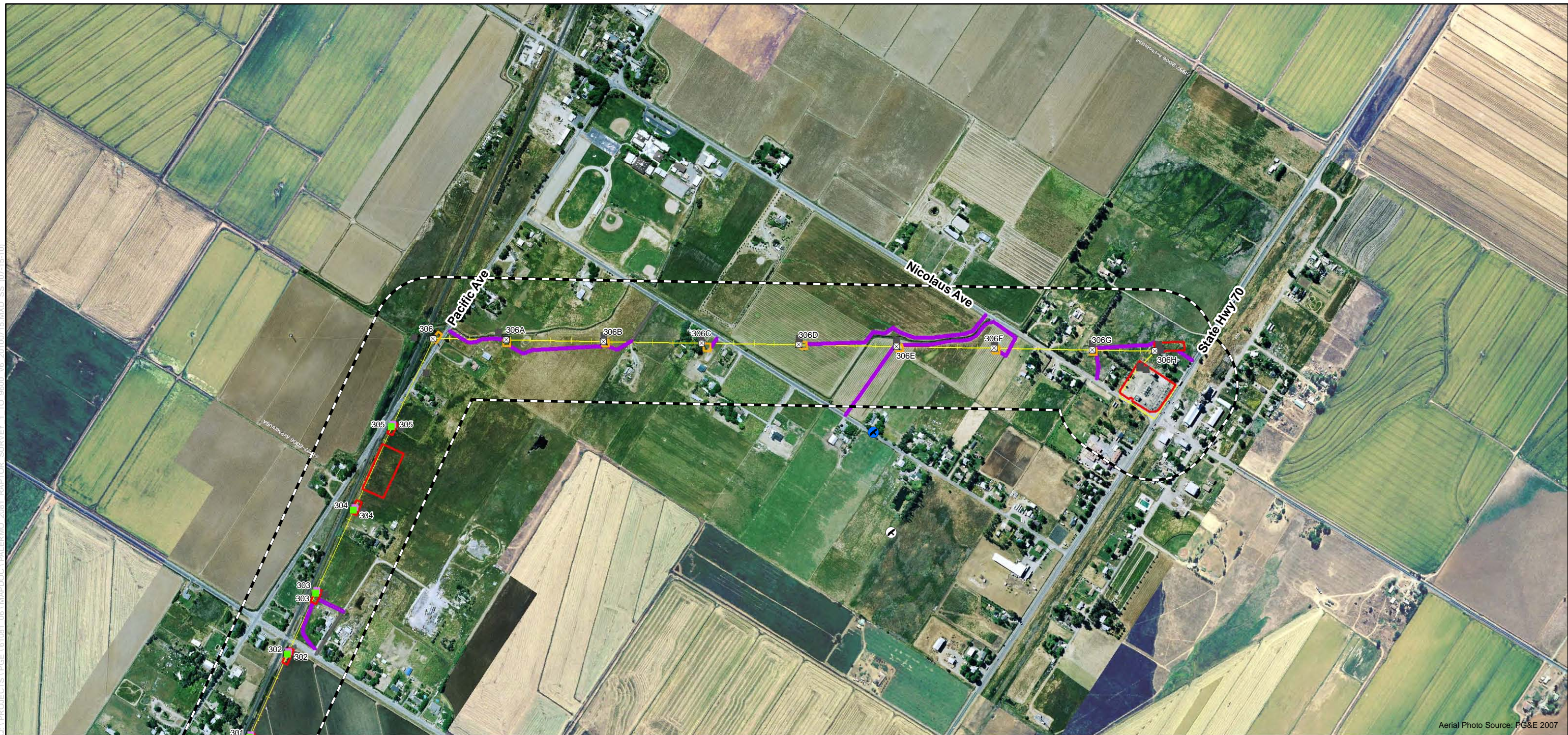
-  Eliminate Tower
-  Existing Tower - No Structure Work
-  Tower on Adjacent Line - No Structure Work
-  Transmission Line
-  Existing Access Road

Raptor Survey and Recorded Occurrences

-  Raptor Nest (2005)
-  Active Non-Swainson's Hawk Raptor Nest (2010)
-  Large Stick Nest (2010)
-  Active Swainson's Hawk Nest (2010)
-  Swainson's Hawk Record (CNDDDB 2010)









Q:\PROJECTS\1_PGE\161081-06_MAPDOC\PALERMO-2081_RAPTOR_SURVEY_1_TO_8600_V6_20100715.MXD_SS_107-15-10








Aerial Photo Source: PG&E 2007

Project Activities

-  Work Area
-  Special Work Area
-  500 Foot Buffer from Transmission Line
-  Tower Site
-  Bridge Crossing
-  Temporary Access Road

Existing Facilities

-  Eliminate Tower
-  Existing Tower - No Structure Work
-  Tower on Adjacent Line - No Structure Work
-  Transmission Line
-  Existing Access Road

Raptor Survey and Recorded Occurrences

-  Raptor Nest (2005)
-  Active Non-Swainson's Hawk Raptor Nest (2010)
-  Large Stick Nest (2010)
-  Active Swainson's Hawk Nest (2010)
-  Swainson's Hawk Record (CNDDDB 2010)

