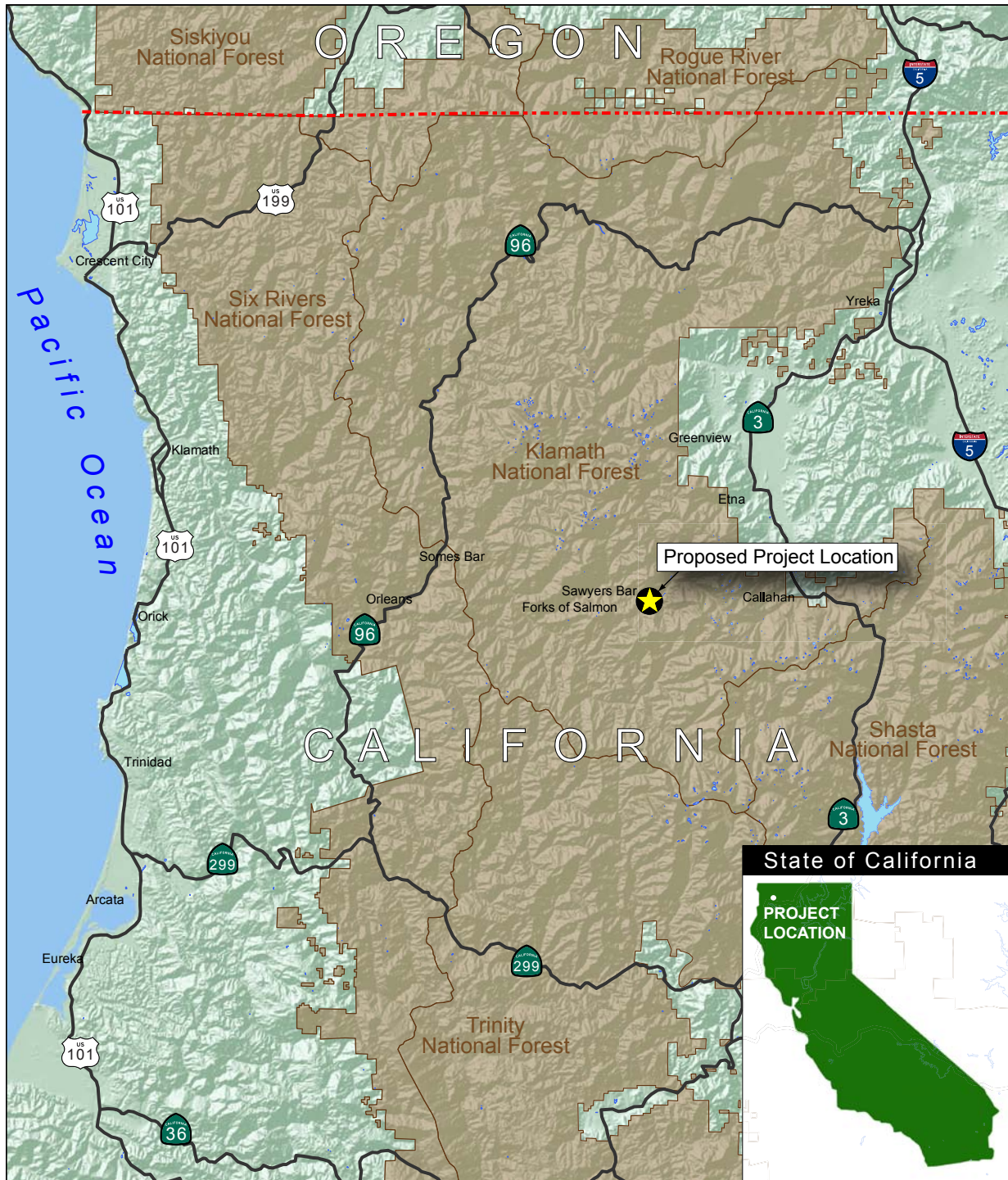







Figure 1: Proposed Project Location



SOURCE: ESRI 2006 and RMT 2009

LEGEND

-  Proposed Project Location
 -  National Forest Area
 -  U.S. Highway
 -  Interstate Highway
 -  State Route
- 