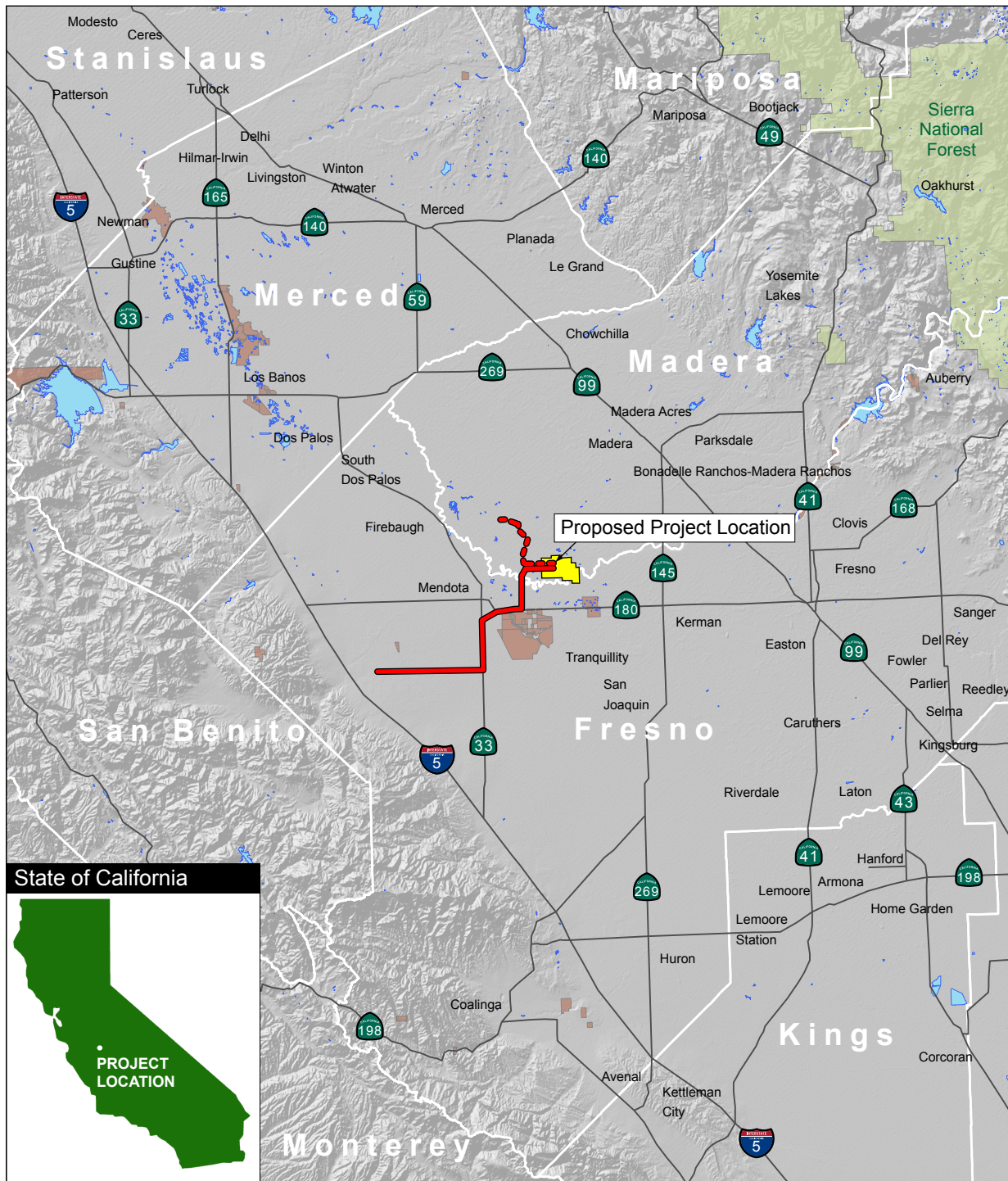









**Figure 1.1-1: Proposed Project Location**



SOURCE: U.S. Geological Survey, EROS Data Center, Sioux Falls, SD, and RMT Inc. 2009

**LEGEND**

	Proposed Project Gas Field Area		US National Forest Area		Interstate Highway
	Proposed Pipeline Route		CA Department of Fish and Game Area		State Route
	Proposed PG&E Power Line Route				

