



Traffic Control Permit (TCP) Multiple Location List

(Franchise Utility Company Only - May Not Be submitted By Contractor)

THE CITY OF SAN DIEGO

To: City of San Diego, Traffic Permit Section

Date: 3/22/2017

From: (Company): SDG&E

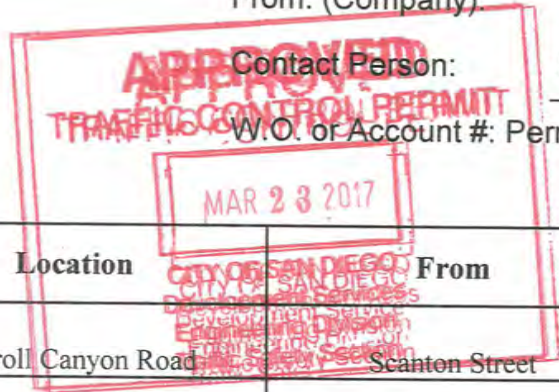
Phone No.: 619-778-2405

Contact Person: Rod Nelson

Fax.: _____

W.O. or Account #: Permit # _____

TCP No. _____



City Use Only

Authorized # _____

By [Signature] (RUDY)

Yes No

Date Reviewed 23 MAR 17

TYPE OF WORK

1 = Lane Closure
2 = Street Closure
3 = Sidewalk Closure
4 = Alley Closure
5 = Parking Lane
6 = Detour
7 = Trenching
8 = Flagging

Location	From	To	Start Date *	End Date *	Work Hours **	Thomas Bros.	Type of Work
* Carroll Canyon Road	Scanton Street	Pacific Heights Blvd	4/2/17	4/21/17	9:00PM - 5:00AM	1208-E7, F7	1,5,7,8
Scranton Road	Oberlin Drive	Carroll Canyon Road	4/2/17	4/21/17	9:00PM - 5:00AM	1208-E7	8
Youngstown Way	Oberlin Drive	Carroll Canyon Road	4/2/17	4/21/17	9:00PM - 5:00AM	1208-F7	8
Nancy Ridge Drive	Carroll Canyon Road	1000' S/O Carroll Canyon	4/2/17	4/21/17	9:00PM - 5:00AM	1208-F7	8
Pacific Heights Blvd	Carroll Canyon Road	Cornerstone Ct	4/2/17	4/21/17	9:00PM - 5:00AM	1208-F6, F7	8

Comments: Trenching crew - Phases 2-7 only

Must be submitted a minimum of 2 working days prior to start of work. All columns must be filled out for proper authorization
 Fax or mail to: City of San Diego • Traffic Control Permit Section • 1222 First Avenue, MS 501 • San Diego, CA 92101. Fax (619) 446-5489 Office (619) 446-5150
 * Work Days: Monday Through Friday ** Work Hours : ~~8:30 AM - 3:30 PM~~. Unless other hours are preapproved)
 No Work on Saturdays, Sundays, or Holidays Unless Approved and Noted In Comments
 Minimum of 5 working days required for construction work which affects traffic signal e-mail info to: dciafre@sandiego.gov



Signals on Flash
 * Carroll Canyon Rd + Nancy Ridge
 * Carroll Canyon Rd + Pacific Heights

ATTENTION UTILITY COMPANY
 Special Inspection Fees May Be Applied By City of San Diego For Any Night or Weekend Work.

TRAFFIC CONTROL NOTES

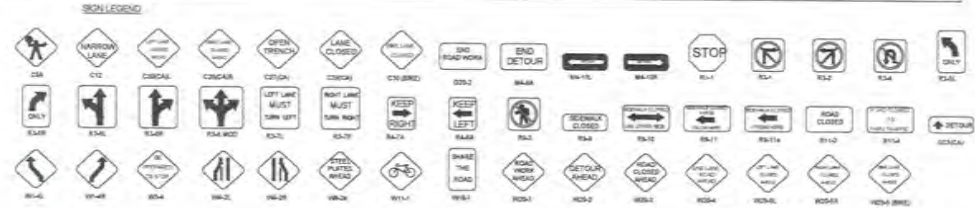

- 1. VALIDATION:** THE TRAFFIC CONTROL PLAN IS NOT VALID UNTIL WORK DATES AND WORK HOURS ARE APPROVED. THE CONTRACTOR SHALL SUBMIT TWO (2) REDUCED COPIES OF TRAFFIC CONTROL PLANS (11"x17") TO THE TRAFFIC CONTROL PERMIT COUNTER, LAND DEVELOPMENT REVIEW DIVISIONS, 3rd FLOOR DEVELOPMENT SERVICES CENTER, 1222 FIRST AVENUE, SAN DIEGO. THE CONTRACTOR SHALL OBTAIN A TRAFFIC CONTROL PERMIT MINIMUM OF TWO (2) WORKING DAYS PRIOR TO STARTING WORK, AND MINIMUM OF FIVE (5) DAYS IF WORK WILL AFFECT A BUS STOP OR AN EXISTING TRAFFIC SIGNAL, OR IF WORK WILL REQUIRE A ROAD OR ALLEY CLOSURE.
- 2. STANDARDS:** THE TRAFFIC CONTROL PLAN SHALL CONFORM TO THE MOST RECENT ADOPTED EDITION OF EACH OF THE FOLLOWING MANUALS:
 - 2015 CITY OF SAN DIEGO STANDARD DRAWINGS, APPENDIX "A"
 - 2015 CALTRANS MANUAL OF TRAFFIC CONTROLS FOR CONSTRUCTION AND MAINTENANCE WORK ZONES
 - 2014 EDITION OF THE CALIFORNIA MANUAL ON UNIFORM TRAFFIC CONTROL DEVICES (CA MUTCD)
- 3. NOTIFICATIONS:** THE CONTRACTOR SHALL NOTIFY THE FOLLOWING AGENCIES A MINIMUM OF FIVE (5) WORKING DAYS PRIOR TO ANY EXCAVATION, CONSTRUCTION, OR TRAFFIC CONTROL AFFECTING THE AGENCIES LISTED BELOW:
 - FIRE DEPARTMENT DISPATCH (STREET OR ALLEY CLOSURE) (658) 573-3300
 - POLICE DEPARTMENT DISPATCH (STREET OR ALLEY CLOSURE) (619) 631-2000
 - ENVIRONMENTAL SERVICES (REFUSE COLLECTION) (658) 492-5060
 - STREET DIVISION (TRAFFIC SIGNALS) (619) 527-7500
 - SAN DIEGO TRANSIT (BUS STOPS) (619) 238-0000 ext.424
 - UNDERGROUND SERVICE ALERT (ANY EXCAVATION) (800) 422-4033

THE CONTRACTOR SHALL NOTIFY PROPERTY OWNERS AND TENANTS A MINIMUM OF FIVE (5) WORKING DAYS PRIOR TO CLOSURE OF DRIVEWAYS. THE CONTRACTOR SHALL POST SIGNS NOTIFYING THE PUBLIC A MINIMUM OF FIVE (5) WORKING DAYS PRIOR TO CLOSURE OF STREETS.

THE CONTRACTOR SHALL NOTIFY ENGINEERING FIELD DIVISION AT (658) 627-3200 AND ARRANGE FOR INSPECTION A MINIMUM OF FIVE (5) WORKING DAYS PRIOR TO STARTING ANY WORK INVOLVING NIGHTTIME OR WEEKEND HOURS.

- 4. POSTING/PARKING RESTRICTIONS:** THE CONTRACTOR SHALL POST TOW-AWAY/NO PARKING SIGNS TWENTY-FOUR (24) HOURS IN ADVANCE OF PARKING REMOVAL. SIGNS SHALL INDICATE SPECIFIC DATES, DATES AND TIMES OF RESTRICTIONS. PARKING METERS SHALL BE RESERVED WHERE APPLICABLE.
- 5. EXCAVATIONS:** EXCEPT WHEN OTHERWISE SHOWN ON THE PLANS, ALL TRENCHES SHALL BE BACKFILLED OR TRENCH-PLATED AT THE END OF EACH WORK DAY. AN ASPHALT RAMP SHALL BE PLACED AROUND EACH TRENCH PLATE TO PREVENT THE PLATE FROM BEING DISLODGED. CONTRACTOR SHALL MONITOR TRENCH PLATES DURING NON-WORKING HOURS TO ENSURE THAT THEY DO NOT BECOME DISLODGED. UPON COMPLETION OF EXCAVATION BACKFILL, THE CONTRACTOR SHALL PROVIDE A SATISFACTORY SURFACE FOR TRAFFIC. WHEN CONSTRUCTION OPERATIONS ARE NOT ACTIVELY IN PROGRESS, THE CONTRACTOR SHALL MAINTAIN ALL TRAVEL LANES, BIKE LANES, AND PEDESTRIAN WALKWAYS IN THE RIGHT-OF-WAY EXCEPT WHEN OTHERWISE SHOWN ON THE PLANS.
- 6. RESTORATION OF ROADWAY:** THE CONTRACTOR SHALL REPAIR OR REPLACE ALL EXISTING IMPROVEMENTS WITHIN THE RIGHT-OF-WAY NOT DESIGNATED FOR PERMANENT REMOVAL (TRAFFIC SIGNS, STRIPING, PAVEMENT MARKERS, PAVEMENT MARKINGS, LEGENDS, CURB MARKINGS, LOOP DETECTORS, TRAFFIC SIGNAL EQUIPMENT, ETC.) WHICH ARE DAMAGED OR REMOVED AS RESULT OF OPERATIONS. REPAIRS AND REPLACEMENTS SHALL BE AT LEAST EQUAL TO EXISTING IMPROVEMENT.
- 7. CHANGE IN WORK:** THE CITY ENGINEER RESERVES THE RIGHT TO OBSERVE THESE TRAFFIC CONTROL PLANS IN OPERATION AND TO MAKE ANY CHANGES AS FIELD CONDITIONS WARRANT. ANY CHANGES SHALL BE DOCUMENTED AND SUPERSEDE THESE PLANS.

VICINITY MAP (NOT TO SCALE)



APPROACH SPEED (MPH)	MINIMUM DISTANCE (FEET) BETWEEN SIGNS AND FROM LAST SIGN TO TAPER	MINIMUM TAPER LENGTHS (L) (FEET) FOR 12-FOOT LANE			BUFFER LENGTH (FEET)	MAX CONE SPACING		
		L	1/2L	1/3L		TAPER	TANGENT	CONFLICT
25	100	125	65	45	155	25	50	12
30	250	180	90	80	200	30	60	15
35	250	245	125	85	250	35	70	17
40	250	320	160	110	305	40	80	20
45	250	540	270	150	360	45	90	22
50	250	600	300	200	425	50	100	25
55+	250	660	330	220	495	50	110	27

*TABLES PER 2014 CALIFORNIA MUTCD (TABLES 6C-1, 6C-3, 6E-1, 6F-101, 6H-4)

APPROVED
TRAFFIC CONTROL PERMIT

MAR 23 2017

CITY OF SAN DIEGO
Development Services
Engineering Division
Traffic Safety Section

PERMIT MUST
BE KEPT
IN PLACE AT ALL TIMES

- NOTE: CONTRACTOR WILL COORDINATE ALL WORK WITH FIRE STATION PRIOR TO START OF WORK.
- NOTE: CONTRACTOR WILL COORDINATE ALL WORK WITH TRANSIT DEPARTMENT 5 DAYS PRIOR TO START OF WORK.
- NOTE: CONTRACTOR WILL COORDINATE ALL WORK WITH EXISTING PROJECTS AND NOT CONFLICT WITH EXISTING TRAFFIC CONTROL.
- NOTE: CONTRACTOR WILL COORDINATE ALL WORK WITH RESIDENTS PRIOR TO START OF WORK.
- NOTE: CONTRACTOR WILL COORDINATE ALL WORK WITH BUSINESSES PRIOR TO START OF WORK.

WORK HOURS: _____ TO _____

THE CONTACT MUST BE MAINTAINED BETWEEN FLAGGERS OR USE 2-WAY COMMUNICATION. FLAGGER WILL ASSIST WITH BUS/VEHICLE TRAFFIC.

LEGEND

- SIGN
- SIGNAL
- TRAFFIC CONES / DELINEATOR
- BARRICADE
- FLAGGER
- FLASHING ARROW SIGN
- WORK ZONE
- BUS STOP

NOTE: CONTRACTOR WILL ALLOW FIRE STATION INGRESS AND EGRESS AT ALL TIMES.

NOTE: V8-24 STEEL PLATES AHEAD SIGNS WILL REMAIN IN PLACE FOR DURATION OF WORK.

NOTE: DRIVEWAY ACCESS WILL BE PROVIDED AT ALL TIMES. WORK WILL BE STOPPED TO PROVIDE ACCESS.

VICINITY SURVEYORS, INC. **AIRX** Gail McMorrin, President
2504 EAST EL NORTE PARKWAY, SUITE C
ESCONDIDO, CA 92027
PHONE: (760) 480-2347
CELL: (760) 419-3738

PROJECT NAME: TL23071 - SYCAMORE CANYON SUBSTATION TO PENASQUITOS - 230 KV UNDERGROUND

DATE: Mar. 6, 2017

DESIGNED BY: Clint Jones

DATE: Mar. 6, 2017

DESIGNED BY: Clint Jones

PROJECT: AIRX JOB#: X150218

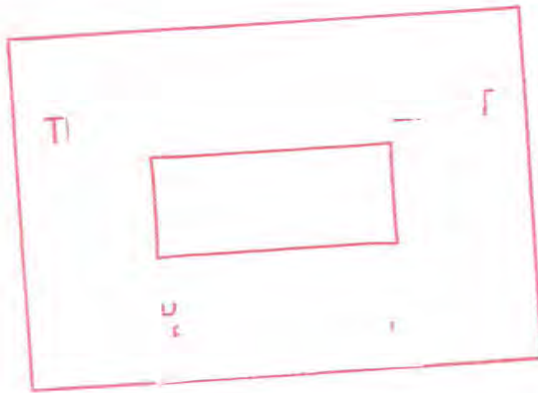
TYPE OF WORK: TRENCHING / CONDUIT

THOMAS GRID#: -

DRAWN FOR: CITY OF SAN DIEGO

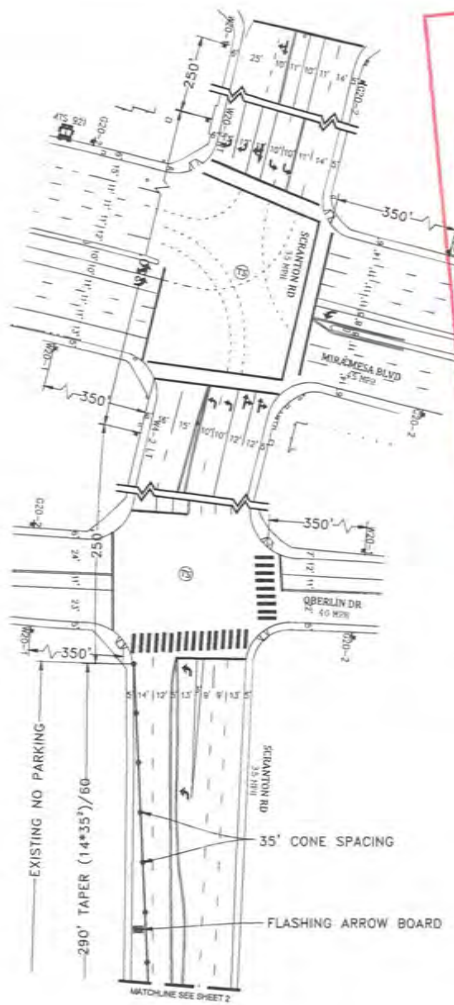
MISC/POTHOLE#:

SHEET 001 OF 148




ORIGINAL PERMIT MUST BE KEPT ON JOB SITE ALL TIMES

APPROVED
TRAFFIC CONTROL PERMIT
 MAR 23 2017
 CITY OF SAN DIEGO
 Development Services
 Engineering Division
 Traffic Safety Section



NOTE: CONTRACTOR WILL COORDINATE ALL WORK WITH RESIDENTS PRIOR TO START OF WORK

NOTE: CONTRACTOR WILL COORDINATE ALL WORK WITH BUSINESSES PRIOR TO START OF WORK



NOTE: CONTRACTOR WILL COORDINATE ALL WORK WITH FIRE STATION PRIOR TO START OF WORK

NOTE: CONTRACTOR WILL COORDINATE ALL WORK WITH TRANSIT DEPARTMENT 5 DAYS PRIOR TO START OF WORK

NOTE: CONTRACTOR WILL COORDINATE ALL WORK WITH EXISTING PROJECTS AND NOT CONFLICT WITH EXISTING TRAFFIC CONTROL

- LEGEND**
- SIGN
 - SIGNAL
 - TRAFFIC CONES / DELINEATOR
 - BARRICADE
 - FLAGGER
 - FLASHING ARROW SIGN
 - WORK ZONE
 - BUS STOP

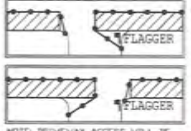
NOTE: FLAGGERS WILL PROVIDE ACCESS TO DRIVEWAYS AT ALL TIMES

NOTE: FLAGGERS WILL SAFELY GUIDE PEDESTRIANS THROUGH WORK AREA

NOTE: CONTRACTOR WILL ALLOW FIRE STATION INGRESS AND EGRESS AT ALL TIMES

NOTE: W8-24 (STEEL PLATES AHEAD) SIGNS WILL REMAIN IN PLACE FOR DURATION OF WORK

DETAIL: FLAGGER ACCESS



NOTE: DRIVEWAY ACCESS WILL BE PROVIDED AT ALL TIMES WORK WILL BE SPLIT TO PROVIDE ACCESS

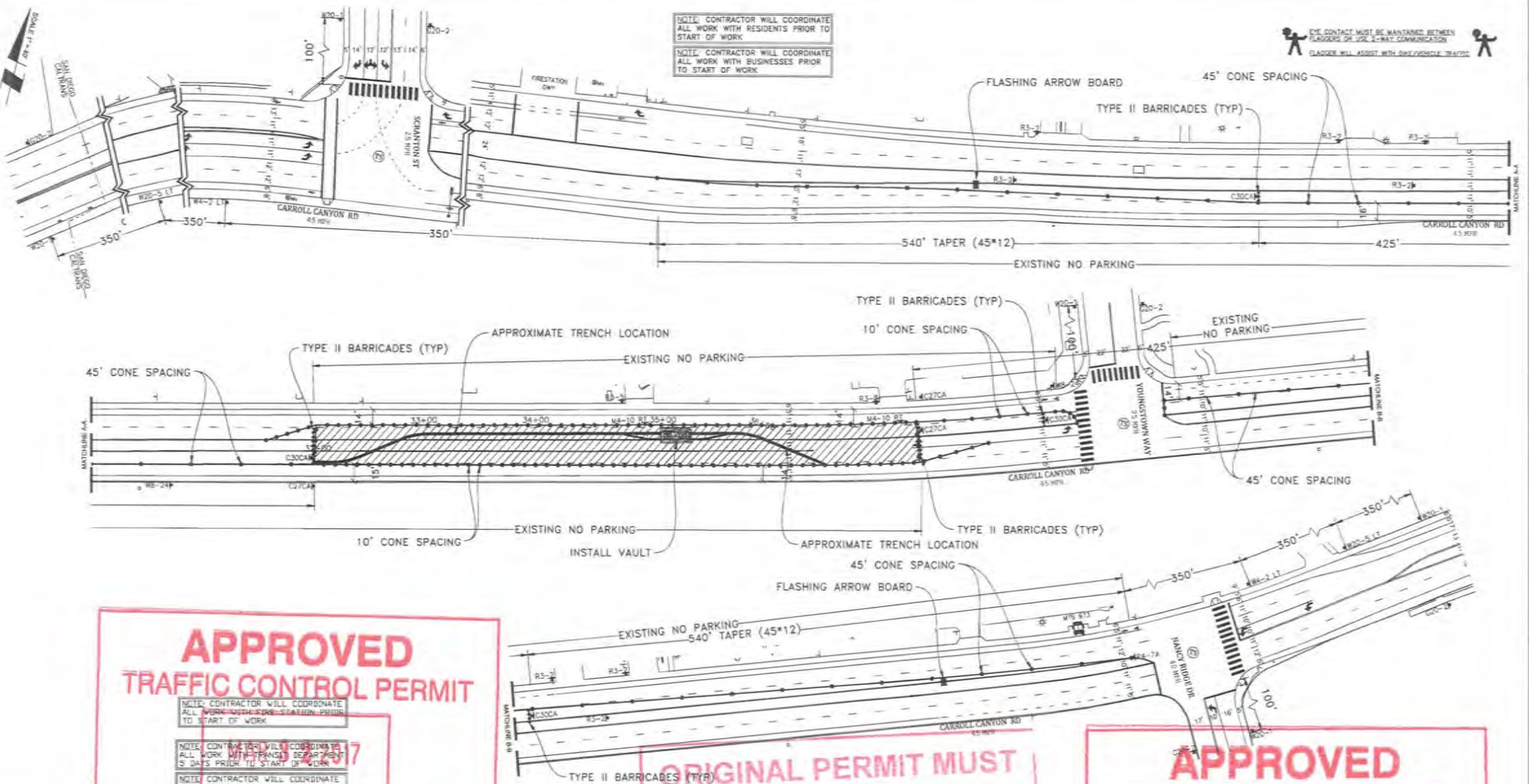
WORK HOURS: _____ TO _____

PHASE 1 (CONT)

AIRX SURVEYORS, INC.
 Gail McMorrin
 President
 2504 EAST EL NORTE PARKWAY, SUITE C
 ESCONDIDO, CA 92027
 PHONE: (760) 480-2547
 CELL: (760) 419-3758

PROJECT NAME: TL23071 - SYCAMORE CANYON SUBSTATION TO PENASQUITOS - 230 KV UNDERGROUND	
AIRX JOB#: X150218	THOMAS GRID#: -
TYPE OF WORK: TRENCHING / CONDUIT	DRAWN FOR: CITY OF SAN DIEGO
MISOPATHS#:	

DATE: Mar. 6, 2017
DESIGNED BY: Clint Jones
SHEET 003 OF 148



NOTE: CONTRACTOR WILL COORDINATE ALL WORK WITH RESIDENTS PRIOR TO START OF WORK
 NOTE: CONTRACTOR WILL COORDINATE ALL WORK WITH BUSINESSES PRIOR TO START OF WORK

EYE CONTACT MUST BE MAINTAINED BETWEEN FLAGGER AND OPERATOR
 FLAGGER WILL ASSIST WITH ONE VEHICLE TRAFFIC

APPROVED TRAFFIC CONTROL PERMIT

NOTE: CONTRACTOR WILL COORDINATE ALL WORK WITH RESIDENTS PRIOR TO START OF WORK

NOTE: CONTRACTOR WILL COORDINATE ALL WORK WITH BUSINESSES PRIOR TO START OF WORK

NOTE: CONTRACTOR WILL COORDINATE ALL WORK WITH EXISTING PROJECTS AND NOT IN CONFLICT WITH EXISTING TRAFFIC CONTROL MEASURES

CITY OF SAN DIEGO
 Development Services
 Engineering Division
 Traffic Safety Section

ORIGINAL PERMIT MUST BE KEPT ON JOB SITE ALL TIMES

APPROVED TRAFFIC CONTROL PERMIT

MAR 23 2017

PHASE 2

CITY OF SAN DIEGO
 Development Services
 Engineering Division
 Traffic Safety Section

- LEGEND**
- ▲ SIGN
 - SIGNAL
 - TRAFFIC CONES / DELINEATOR
 - ▬ BARRICADE
 - ▬ FLAGGER
 - ▬ FLASHING ARROW SIGN
 - ▨ WORK ZONE
 - ▭ BUS STOP

NOTE: FLAGGER MUST PROVIDE ACCESS TO DRIVEWAYS AT ALL TIMES

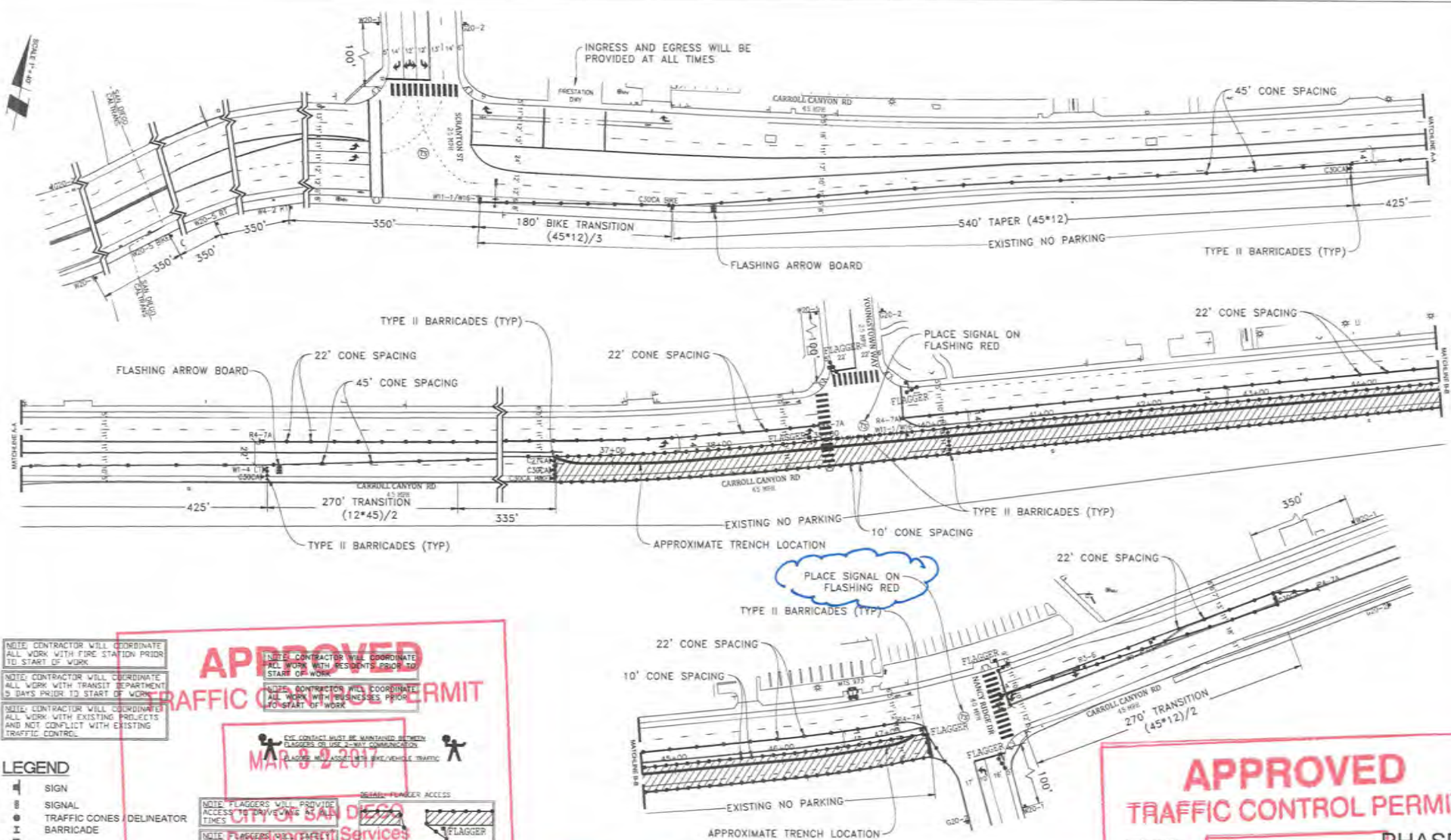
NOTE: CONTRACTOR WILL ALLOW FIRE STATION INGRESS AND EGRESS AT ALL TIMES

NOTE: WB-24 STEEL PLATES AHEAD SIGNS WILL REMAIN IN PLACE FOR DURATION OF WORK

NOTE: DRIVEWAY ACCESS WILL BE PROVIDED AT ALL TIMES WORK WILL BE SPLIT TO PROVIDE ACCESS

AIRX SURVEYORS, INC.
 Gail McMorrin
 President
 2254 EAST EL MONTE PARKWAY, SUITE C
 ESCONDIDO, CA 92027
 PHONE: (760) 480-2347
 CELL: (760) 419-3728

PROJECT NAME: TL23071 - SYCAMORE CANYON SUBSTATION TO PENASQUITOS - 230 KV UNDERGROUND		DATE: Mar. 6, 2017
AIRX JOB#: X160218	THOMAS GRID#: -	DESIGNED BY: Jones
TYPE OF WORK: TRENCHING / CONDUIT	DRAWN FOR: CITY OF SAN DIEGO	SHEET 004 OF 1-8
MISC/POTHoles#:		



NOTE: CONTRACTOR WILL COORDINATE ALL WORK WITH FIRE STATION PRIOR TO START OF WORK
 NOTE: CONTRACTOR WILL COORDINATE ALL WORK WITH TRANSIT DEPARTMENT 5 DAYS PRIOR TO START OF WORK
 NOTE: CONTRACTOR WILL COORDINATE ALL WORK WITH EXISTING PROJECTS AND NOT CONFLICT WITH EXISTING TRAFFIC CONTROL.

APPROVED
TRAFFIC CONTROL PERMIT

MAR 2 2017

LEGEND

- ⊞ SIGN
- ⊞ SIGNAL
- ⊞ TRAFFIC CONES DELINEATOR
- ⊞ BARRICADE
- ⊞ FLAGGER
- ⊞ FLASHING ARROW SIGN
- ⊞ WORK ZONE
- ⊞ BUS STOP


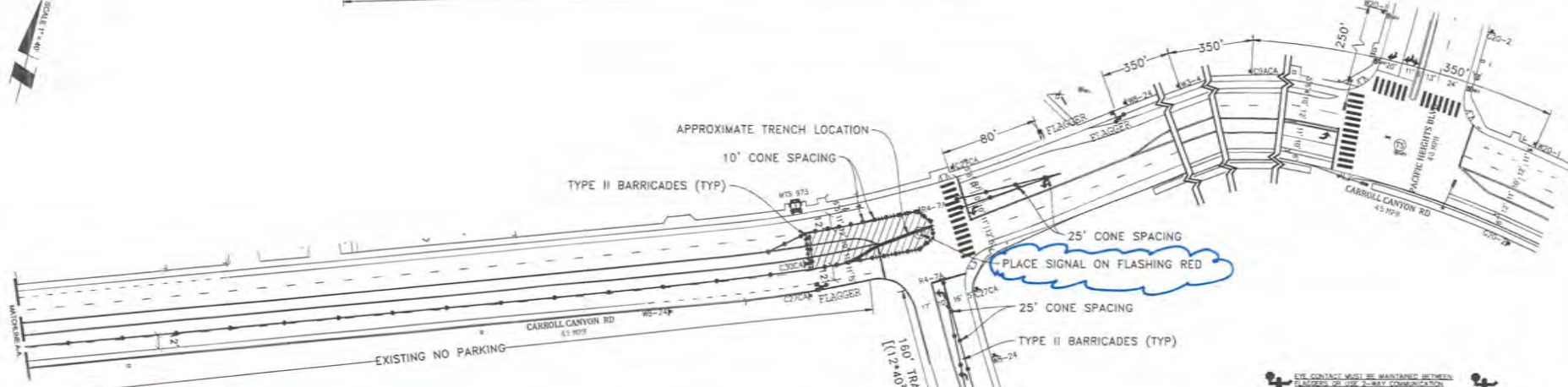
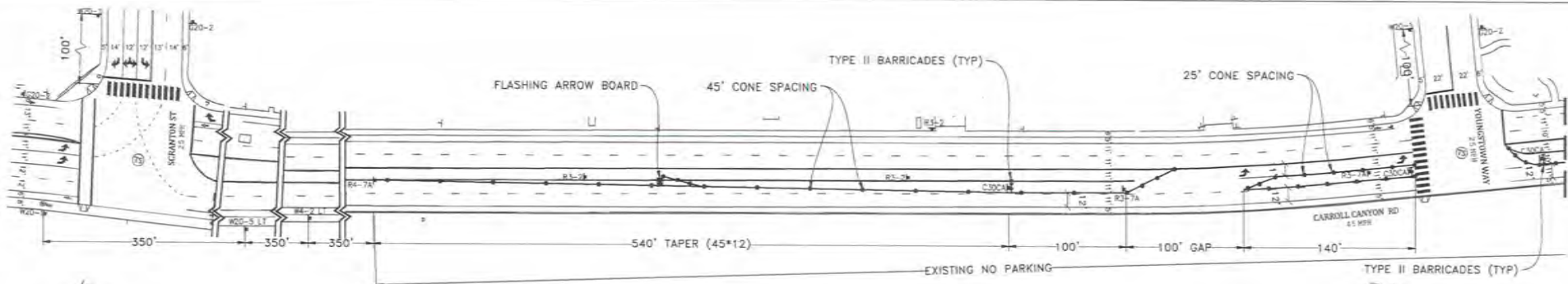
NOTE: CONTRACTOR WILL COORDINATE ALL WORK WITH RESIDENTS PRIOR TO START OF WORK
 NOTE: CONTRACTOR WILL COORDINATE ALL WORK WITH BUSINESSES PRIOR TO START OF WORK
 NOTE: DRIVEWAY ACCESS WILL BE MAINTAINED BETWEEN FLAGGERS ON THE DRIVEWAY SIDE
 NOTE: DRIVEWAY ACCESS WILL BE PROVIDED AT ALL TIMES WORK WILL BE SPLIT TO PROVIDE ACCESS
 NOTE: FLAGGERS WILL PROVIDE ACCESS TO DRIVEWAYS AT ALL TIMES
 NOTE: FLAGGERS WILL PROVIDE ACCESS TO DRIVEWAYS THROUGH WORK AREA
 NOTE: CONTRACTOR WILL ALLOW FIRE STATION INGRESS AND EGRESS AT ALL TIMES
 NOTE: VB-24 STEEL PLATES AHEAD SIGNS WILL REMAIN IN PLACE FOR DURATION OF WORK

AIRX SURVEYORS, INC.
 Gail McMoran
 President
 204 EAST EL NORTE PARKWAY, SUITE C
 ESCOBEDO, CA 95027
 PHONE: (916) 480-2347
 CELL: (760) 418-3728

PROJECT NAME:	TL23071 - SYCAMORE CANYON SUBSTATION UNDERGROUND
AIRX JOB#:	X160218
DESIGNED BY:	THOMAS GRIDE
TYPE OF WORK:	TRENCHING / CONDUIT
MISCPATHS#:	
DATE:	MAR 2 3 2017
DATE OF PERMIT:	MAR 2 3 2017
DESIGNED BY:	Clint Jones
DRAWN FOR:	CITY OF SAN DIEGO
	DEVELOPMENT SERVICES
	Engineering Division
	Traffic Safety Section
	SHEET 005 OF 148

APPROVED
TRAFFIC CONTROL PERMIT
 WORK HOURS: TO PHASE 3
 DATE: MAR 2 3 2017
 DESIGNED BY: Clint Jones
 CITY OF SAN DIEGO
 DEVELOPMENT SERVICES
 Engineering Division
 Traffic Safety Section

ORIGINAL PERMIT MUST BE KEPT ON JOB SITE ALL TIMES

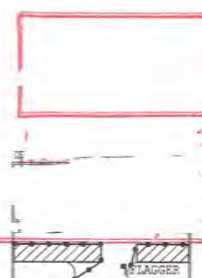


NOTE: FLAGGERS WILL PROVIDE ACCESS TO DRIVEWAYS AT ALL TIMES

NOTE: FLAGGERS WILL SAFELY GUIDE PEDESTRIANS THROUGH WORK AREA

NOTE: CONTRACTOR WILL ALLOW FIRE STATION INGRESS AND EGRESS AT ALL TIMES

NOTE: W8-24 (STEEL PLATES AHEAD) SIGNS WILL REMAIN IN PLACE FOR DURATION OF WORK



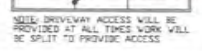
NOTE: CONTRACTOR WILL COORDINATE ALL WORK WITH RESIDENTS PRIOR TO START OF WORK

NOTE: CONTRACTOR WILL COORDINATE ALL WORK WITH BUSINESSES PRIOR TO START OF WORK

NOTE: CONTRACTOR WILL COORDINATE ALL WORK WITH TRANSIT DEPARTMENT 5 DAYS PRIOR TO START OF WORK

NOTE: CONTRACTOR WILL COORDINATE ALL WORK WITH FIRE STATION PRIOR TO START OF WORK

NOTE: CONTRACTOR WILL COORDINATE ALL WORK WITH EXISTING PROJECTS AND NOT CONFLICT WITH EXISTING TRAFFIC CONTROL



ORIGINAL PERMIT MUST BE KEPT ON SITE AT ALL TIMES

UTILITY SURVEYORS, INC.

Gail McMorran
President

208 EAST EL NORTE PARKWAY, SUITE C
ESCONDIDO, CA 92027
PHONE: (760) 480-2547
CELL: (760) 419-3738

PROJECT NAME:	TL23071 - SYCAMORE CANYON SUBSTATION TO 230 KV UNDERGROUND	DATE:	Mar. 5, 2017
AIRX JOB#:	X160218	DESIGNED BY:	Clint Jones
TYPE OF WORK:	TRENCHING / CONDUIT	DRAWN FOR:	CITY OF SAN DIEGO
MISC/POTHOLE#:			

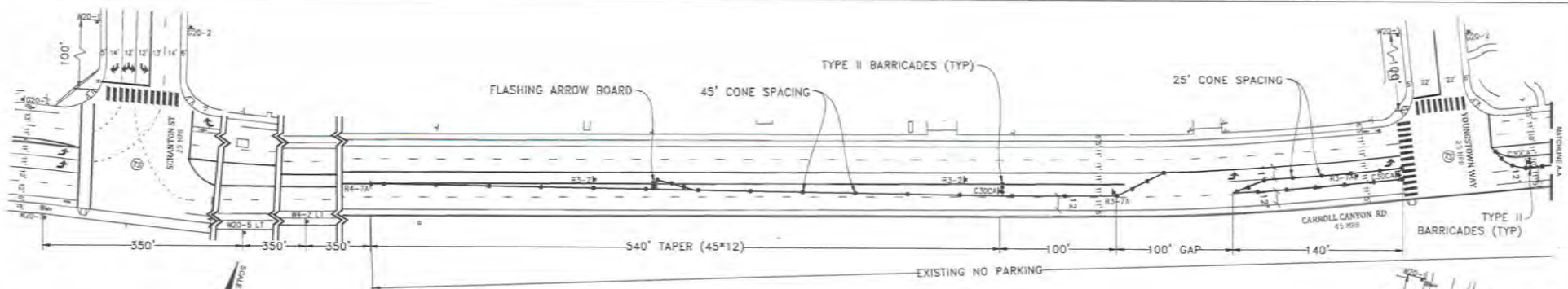
APPROVED
TRAFFIC CONTROL PERMIT

WORK HOURS: _____ TO _____

PHASE 4


CITY OF SAN DIEGO
Development Services
Engineering Division
Traffic Safety Section

SHEET 006 OF 148



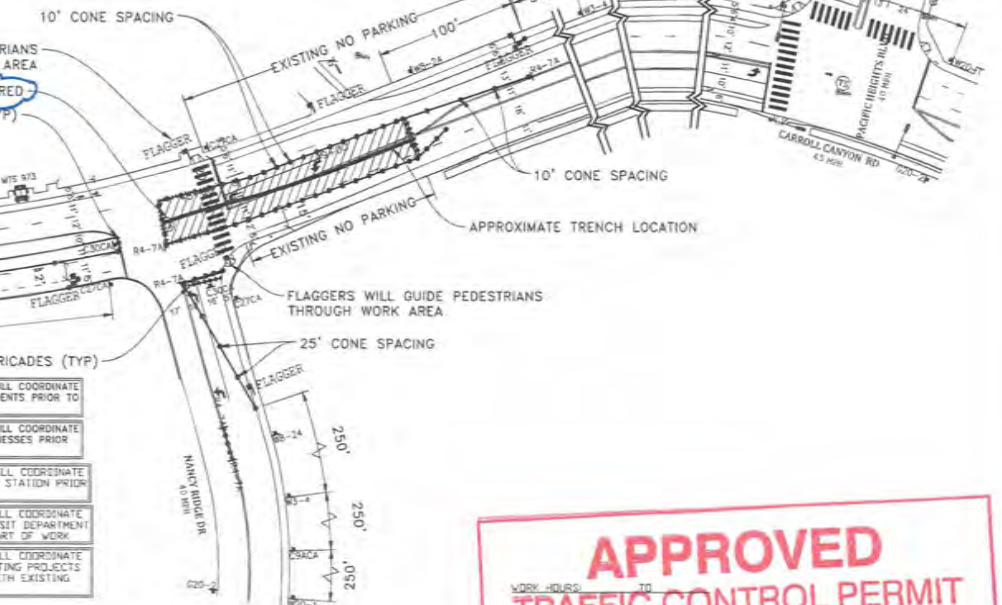
LEGEND

- SIGN
- SIGNAL
- TRAFFIC CONES / DELINEATOR
- BARRICADE
- FLAGGER
- FLASHING ARROW SIGN
- WORK ZONE
- BUS STOP



FLAGGERS WILL GUIDE PEDESTRIANS THROUGH WORK AREA
 PLACE SIGNAL ON FLASHING RED -
 TYPE II BARRICADES (TYP)

NOTE: CONTRACTOR WILL COORDINATE ALL WORK WITH TRANSIT DEPARTMENT 5 DAYS PRIOR TO START OF WORK.



- NOTE: FLAGGERS WILL PROVIDE ACCESS TO DRIVEWAYS AT ALL TIMES
- NOTE: FLAGGERS WILL SAFELY GUIDE PEDESTRIANS THROUGH WORK AREA
- NOTE: CONTRACTOR WILL ALLOW FIRE STATION INGRESS AND EGRESS AT ALL TIMES
- NOTE: W8-24 (STEEL PLATES AHEAD) SIGNS WILL REMAIN IN PLACE FOR DURATION OF WORK



- NOTE: CONTRACTOR WILL COORDINATE ALL WORK WITH RESIDENTS PRIOR TO START OF WORK
- NOTE: CONTRACTOR WILL COORDINATE ALL WORK WITH BUSINESSES PRIOR TO START OF WORK
- NOTE: CONTRACTOR WILL COORDINATE ALL WORK WITH FIRE STATION PRIOR TO START OF WORK
- NOTE: CONTRACTOR WILL COORDINATE ALL WORK WITH TRANSIT DEPARTMENT 5 DAYS PRIOR TO START OF WORK
- NOTE: CONTRACTOR WILL COORDINATE ALL WORK WITH EXISTING PROJECTS AND NOT CONFLICT WITH EXISTING TRAFFIC CONTROL.

APPROVED

TRAFFIC CONTROL PERMIT

MAR 23 2017

PHASE 5

CITY OF SAN DIEGO
 Development Services
 Engineering Division
 Traffic Safety Section

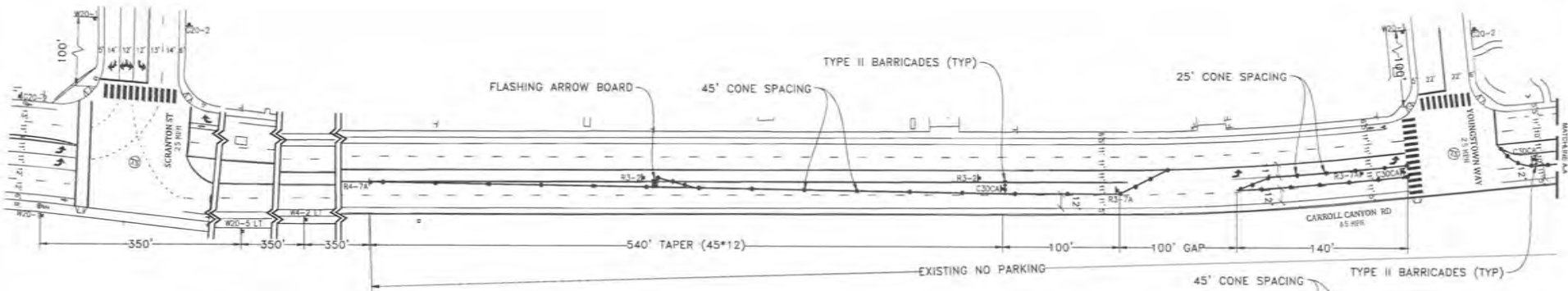
DATE: Mar 5, 2017
 DESIGNED BY: THOMAS GRID# -
 DRAWN FOR: CITY OF SAN DIEGO

PROJECT NAME: TL23071 - SYCAMORE CANYON SUBSTATION TO RENASQUITOS - 230 KV UNDERGROUND
 AIRX JOB#: X160218
 TYPE OF WORK: TRENCHING / CONDUIT
 MISC/POTHOLE#

SHEET 007 OF 148

AIRX SURVEYORS, INC.
 Gail McMoran
 President
 2524 EAST EL NORTE AVENUE, SUITE C
 ESCONCADO, CA 92027
 PHONE: (760) 450-2547
 CELL: (760) 418-7728

ORIGINAL PERMIT MUST BE KEPT ON JOB SITE ALL TIMES



NOTE: FLAGGERS WILL PROVIDE ACCESS TO DRIVEWAYS AT ALL TIMES

NOTE: FLAGGERS WILL SAFELY GUIDE PEDESTRIANS THROUGH WORK AREA

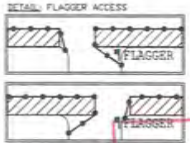
NOTE: CONTRACTOR WILL ALLOW FIRE STATION INGRESS AND EGRESS AT ALL TIMES

NOTE: W8-R4 (STEEL PLATES AHEAD) SIGNS WILL REMAIN IN PLACE FOR DURATION OF WORK

NOTE: CONTRACTOR WILL COORDINATE ALL WORK WITH FIRE STATION PRIOR TO START OF WORK

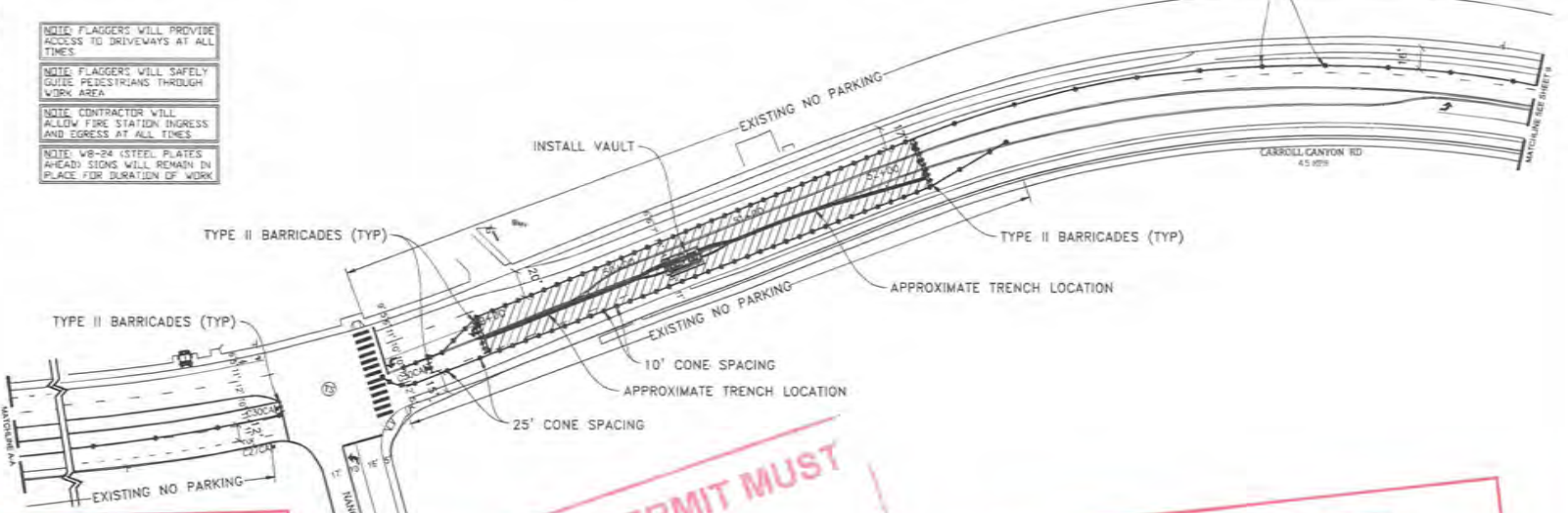
NOTE: CONTRACTOR WILL COORDINATE ALL WORK WITH TRANSIT DEPARTMENT 5 DAYS PRIOR TO START OF WORK

NOTE: CONTRACTOR WILL COORDINATE ALL WORK WITH EXISTING PROJECTS AND NOT CONFLICT WITH EXISTING TRAFFIC CONTROL



NOTE: DRIVEWAY ACCESS WILL BE PROVIDED AT ALL TIMES WORK WILL BE SPLIT TO PROVIDE ACCESS

- LEGEND**
- SIGN
 - SIGNAL
 - TRAFFIC CONES / DELINEATOR
 - BARRICADE
 - FLAGGER
 - FLASHING ARROW SIGN
 - WORK ZONE
 - BUS STOP



ORIGINAL PERMIT MUST BE KEPT ON JOB SITE ALL TIMES

APPROVED TRAFFIC CONTROL PERMIT

WORK ORDER # 17

DATE: MAR 23 2017

FOR CONTACT MUST BE MAINTAINED BETWEEN FLAGGER OR USE BURNY COMMUNICATION FLAGGER WILL ASSURE WITH BURNY TRAFFIC

NOTE: CONTRACTOR WILL COORDINATE ALL WORK WITH RESIDENTS PRIOR TO START OF WORK

NOTE: CONTRACTOR WILL COORDINATE ALL WORK WITH BUSINESSES PRIOR TO START OF WORK

AIRX SURVEYORS, INC.

Gail McMorran
President

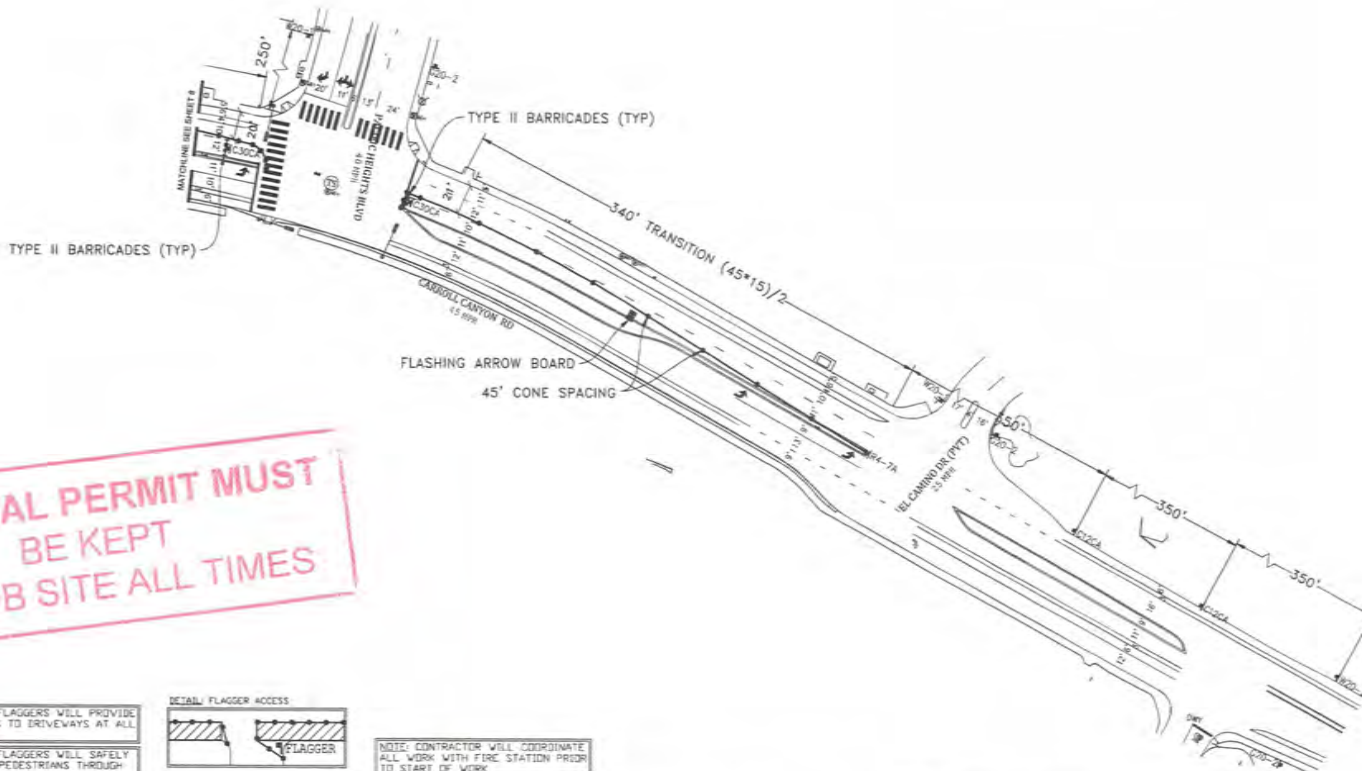
2534 EAST EL NORTE PARADISE, SUITE C
ESCONDIDO, CA 92027
PHONE: (760) 480-2347
CELL: (760) 419-3728

PROJECT NAME:	TL23071 - SYDAMORE CANYON SUBSTATION TO PENASQUITOS - 230 KV UNDERGROUND	DATE:	Mar. 6, 2017
AIRX JOB#:	X160218	DESIGNED BY:	Clint Jones
TYPE OF WORK:	TRENCHING / CONDUIT	DRAWN FOR:	CITY OF SAN DIEGO
MISOPHOTOS#:			

CITY OF SAN DIEGO
Development Services
Engineering Division
Traffic Safety Section

SHEET 008 OF 148

PHASE 6



**ORIGINAL PERMIT MUST
BE KEPT
ON JOB SITE ALL TIMES**

LEGEND

- SIGN
- SIGNAL
- TRAFFIC CONES / DELINEATOR
- BARRICADE
- FLAGGER
- FLASHING ARROW SIGN
- WORK ZONE
- BUS STOP

NOTE: FLAGGERS WILL PROVIDE ACCESS TO DRIVEWAYS AT ALL TIMES

NOTE: FLAGGERS WILL SAFELY GUIDE PEDESTRIANS THROUGH WORK AREA

NOTE: CONTRACTOR WILL ALLOW FIRE STATION INGRESS AND EGRESS AT ALL TIMES

(NOTE: WR-24 (5'X7') PLATES



NOTE: CONTRACTOR WILL COORDINATE ALL WORK WITH FIRE STATION PRIOR TO START OF WORK

NOTE: CONTRACTOR WILL COORDINATE ALL WORK WITH TRANSIT DEPARTMENT 5-DAYS PRIOR TO START OF WORK


NOTE: CONTRACTOR WILL COORDINATE ALL WORK WITH EXISTING PROJECTS AND NOT CONFLICT WITH EXISTING TRAFFIC CONTROL

NOTE: CONTRACTOR WILL COORDINATE ALL WORK WITH RESIDENTS PRIOR TO START OF WORK

NOTE: CONTRACTOR WILL COORDINATE ALL WORK WITH BUSINESSES PRIOR TO START OF WORK

WORK HOURS: TT

THE CONTACT MUST BE MAINTAINED BETWEEN FLAGGERS OF OPPOSITE DIRECTION. FLAGGER WILL ASSIST WITH BIKE/VEHICLE TRAFFIC



**APPROVED
TRAFFIC CONTROL PERMIT
PHASE 6 (CONT)**

MAR 23 2017

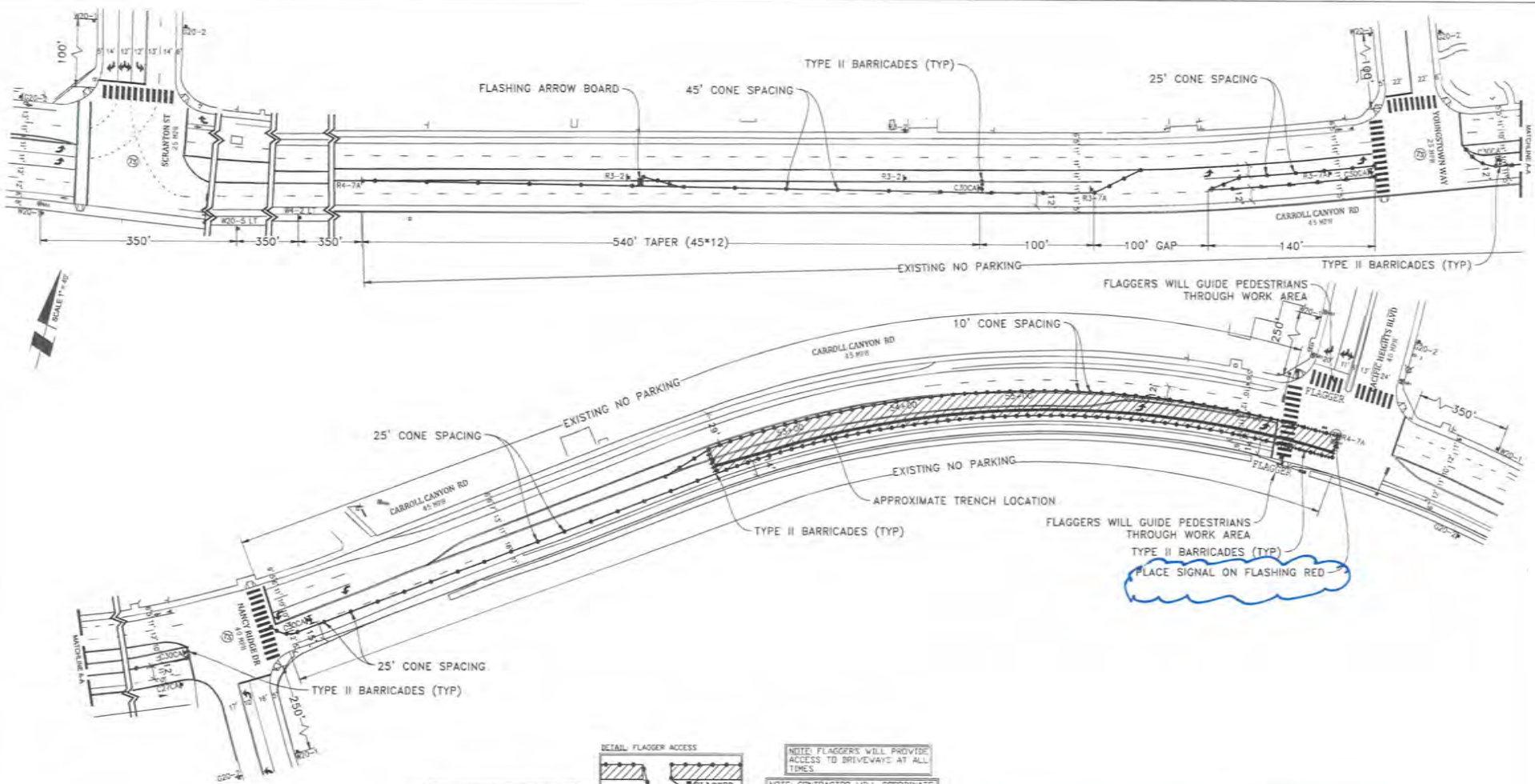
DESIGNED BY: Clint Jones

CITY OF SAN DIEGO
Development Services
Engineering Division
Traffic Safety Section

SHEET 09 OF 148

UTILITY SURVEYORS, INC.
AIRX
Gail McMorrin
President
254 S 41ST EL NORTE PARKWAY, SUITE C
ESCONDIDO, CA 92027
PHONE: (760) 480-2547
CELL: (760) 418-3738

PROJECT NAME: TL23071 - SYCAMORE CANYON SUBSTATION TO PENASQUITOS - 230 KV UNDERGROUND	DATE: Mar. 6, 2017
AIRX JOB#: X160218	DESIGNED BY: Clint Jones
TYPE OF WORK: TRENCHING / CONDUIT	THOMAS GRID#: -
MISCELLANEOUS#:	DRAWN FOR: CITY OF SAN DIEGO

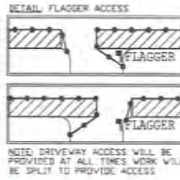


- LEGEND**
- SIGN
 - SIGNAL
 - TRAFFIC CONES / DELINEATOR
 - BARRICADE
 - FLAGGER
 - FLASHING ARROW SIGN
 - WORK ZONE
 - BUS STOP

NOTE: FLAGGERS WILL SAFELY GUIDE PEDESTRIANS THROUGH WORK AREA

NOTE: CONTRACTOR WILL ALLOW FIRE STATION INGRESS AND EGRESS AT ALL TIMES

NOTE: W8-24 (STEEL PLATES AHEAD) SIGNS WILL REMAIN IN PLACE FOR DURATION OF WORK



NOTE: FLAGGERS WILL PROVIDE ACCESS TO DRIVEWAYS AT ALL TIMES

NOTE: CONTRACTOR WILL COORDINATE ALL WORK WITH FIRE STATION PRIOR TO START OF WORK

NOTE: CONTRACTOR WILL COORDINATE ALL WORK WITH TRANSIT DEPARTMENT 5 DAYS PRIOR TO START OF WORK

NOTE: CONTRACTOR WILL COORDINATE ALL WORK WITH EXISTING PROJECTS AND NOT CONFLICT WITH EXISTING TRAFFIC CONTROL

NOTE: CONTRACTOR WILL COORDINATE ALL WORK WITH RESIDENTS PRIOR TO START OF WORK

NOTE: CONTRACTOR WILL COORDINATE ALL WORK WITH BUSINESSES PRIOR TO START OF WORK

NOTE: CONTRACTOR WILL COORDINATE ALL WORK WITH BUSINESSSES PRIOR TO START OF WORK

ORIGINAL PERMIT MUST BE KEPT ON JOB SITE ALL TIMES

AIRX SURVEYORS, INC.
 Gail McMorrin
 President
 2534 EAST EL MONTE PARKWAY, SUITE C
 ESCONDO, CA 92027
 PHONE: (760) 480-2547
 CELL: (760) 418-9728

PROJECT NAME:	TL23071 - SYCAMORE CANYON SUBSTATION TO PENASQUITOS - 230 KV UNDERGROUND
AIRX JOB#:	X160218
TYPE OF WORK:	TRENCHING / CONDUIT
MISC/POTHOLE#:	

APPROVED
TRAFFIC CONTROL PERMIT
 MAR 23 2017
 THOMAS BRIDGES
 DRAWN FOR: CITY OF SAN DIEGO

CITY OF SAN DIEGO
 Development Services
 Engineering Division
 Traffic Safety Section

PHASE 7

DATE: Mar. 6, 2017
DESIGNED BY: Clint Jones
SHEET 010 OF 148