






Attachment ED16 - Q3b



**Sycamore to Peñasquitos
230kV Transmission Line
Project**

R49A Overview Map

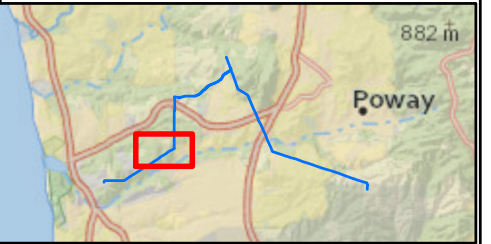


-  Proposed Poles
-  Removed Poles
-  Permanent Impacts
-  Temporary Impacts
-  Stringing Sites

SDG&E is providing this map with the understanding that the map is not survey grade. Certain technology used under license from AT&T Intellectual Property I, L.P. Copyright ©1998 – 2007 AT&T Intellectual Property 1, L.P. All Rights Reserved.

 
A Sempra Energy utility 7/17/2015

0 25 50 75 Feet



Sources: SDG&E, 2015; TRC, 2015; Source: Esri, DigitalGlobe, GeoEye, Earthstar Geographics, CNES/Airbus DS, USDA, USGS, AEX, Getmapping, Aerogrid, IGN, IGP, swisstopo, and the GIS User Community
Content may not reflect National Geographic's current map policy. Sources: National Geographic, Esri, DeLorme, HERE, UNEP-WCMC, USGS, NASA, ESA, METI, NRCAN, GEBCO, NOAA, increment P Corp.

G:\SDGE_S\2PO\air\11\8611\SDGE_SummaS\2PO\MXD\SX\PO_R49A_ED16_Q3b.mxd