





**Sycamore to Peñasquitos
230 kV Transmission
Line Project**
Burrowing Owl Habitat
Assessment Area
Figure 3



- Project Alignment
- Access Roads
- Staging Yards
- Project Footprint 500ft Buffer

SDG&E is providing this map with the understanding that the map is not survey grade. Certain technology used under license from AT&T Intellectual Property I, L.P. Copyright ©1998 – 2007 AT&T Intellectual Property 1, L.P. All Rights Reserved.

0 4,400 8,800 13,200
Feet

Source: CA Dept Fish and Wildlife, CNDDB Nov2014, SanBIOS, Nov 2014; Copyright © 2013 National Geographic Society, f-cubed