

APPENDIX D

Cultural Resources Supporting Information

APPENDIX D

Cultural Resources Supporting Information

Correspondence with the Native American Heritage Commission

Assembly Bill 52 Formal Notification Letters

Correspondence with the Pechanga Band of Luiseño Indians

Courtesy Notification Letters and Responses

Figures D-1 through D-25: Cultural Resources Pedestrian Survey Areas

Native American Heritage Commission
1550 Harbor Boulevard, Suite 100
West Sacramento, CA 95691

October 28, 2016

Dear NAHC,

On behalf of the California Public Utilities Commission (CPUC) and in accordance with the California Environmental Quality Act (CEQA), Duke Cultural Resources Management is contacting the NAHC in regard to the proposed San Diego Gas and Electric Company (SDG&E) TL 695 and TL 6971 Reconductor Project.

SDG&E proposes to reinforce the electric transmission system in Marine Corps Base (MCB) Camp Pendleton by replacing the conductor on an approximately 10.25-mile-long section of TL 695 and TL 6971 between Talega, Japanese Mesa, and Basilone Substations. The project would also include replacing existing wood pole structures with new steel pole structures, reconductoring underbuilt distribution lines, installing a new approximately 450-foot-long underground power line, and topping existing wood pole structures after removing the TL 695 conductor from a segment of the line.

As shown on the attached map, the 7.5 minute USGS Quadrangles for the project area are: San Clemente, California and San Onofre Bluff, California. Township, range, and sections for the public land survey system in the project area include the following: Township 9S, Range 7W, Section 10. Large portions of the project area are in unsectioned land identified as the Mission Viejo/La Paz Land Grant and the Santa Margarita y Las Flores Land Grant.

This message is being sent to formally request a Sacred Lands File (SLF) check request as well as a CEQA Tribal Consultation List that includes the names, addresses, and phone numbers of officially recognized tribal representatives in the project area.

Please email the results to matstever@dukecrm.com and feel free to email or call me at (949) 356-6660 ext. 106 if you have any questions or require additional information. Thank you for your time and consideration.

DUKE Cultural Resources Management



Matthew Stever
Archaeologist
Duke CRM

cc: Will Maguire, Project Manager, California Public Utilities Commission
Tania Treis, Project Manager, Panorama Environmental, Inc.

SDG&E TL 695 and TL 6971 Reconductor Project Alignment



NATIVE AMERICAN HERITAGE COMMISSION

1550 Harbor Blvd., Suite 100
West Sacramento, CA 95691
(916) 373-3710
Fax (916) 373-5471



November 8, 2016

Matthew Stever
Duke CRM

Sent by E-mail: matstever@dukecrm.com

RE: Proposed San Diego Gas and Electric (SDG&E) TL 695 and TL 6971 Reconductor Project,
near the Cities of San Onofre and San Clemente; San Clemente and San Onofre Bluff
USGS Quadrangles, Orange and San Diego Counties, California

Dear Mr. Stever:

A record search of the Native American Heritage Commission (NAHC) *Sacred Lands File* was completed for the area of potential project effect (APE) referenced above with negative results however the area is sensitive for potential tribal cultural resources. Please note that the absence of specific site information in the *Sacred Lands File* does not indicate the absence of Native American cultural resources in any APE.

Attached is a list of tribes culturally affiliated to the project area. I suggest you contact all of the listed Tribes. If they cannot supply information, they might recommend others with specific knowledge. The list should provide a starting place to locate areas of potential adverse impact within the APE. By contacting all those on the list, your organization will be better able to respond to claims of failure to consult. If a response has not been received within two weeks of notification, the NAHC requests that you follow-up with a telephone call to ensure that the project information has been received.

If you receive notification of change of addresses and phone numbers from any of these individuals or groups, please notify me. With your assistance we are able to assure that our lists contain current information. If you have any questions or need additional information, please contact via email: gayle.totton@nahc.ca.gov.

Sincerely,

Gayle Totton, M.A., PhD.
Associate Governmental Program Analyst

**Native American Contact List
Orange and San Diego Counties
November 10, 2016**

<p>Ewiiapaayp Band of Kumeyaay Indians Robert Pinto Sr., Chairperson 4054 Willows Road Alpine, CA 91901 (619) 445-6315 (619) 445-9126 Fax</p>	<p>Diegueno/Kumeyaay</p>	<p>Campo Band of Diegueño Mission Indians Ralph Goff, Chairperson 36190 Church Road, Suite 1 Campo, CA 91906 rgoff@campo-nsn.gov (619) 478-9046 (619) 478-5818 Fax</p>	<p>Diegueno/Kumeyaay</p>
<p>La Posta Band of Diegueño Mission Indians Gwendolyn Parada, Chairperson 8 Crestwood Road Boulevard, CA 91905 LP13boots@aol.com (619) 478-2113 (619) 478-2125 Fax</p>	<p>Diegueno/Kumeyaay</p>	<p>Jamul Indian Village of California Erica Pinto, Chairperson P.O. Box 612 Jamul, CA 91935 (619) 669-4785 (619) 669-4817</p>	<p>Diegueno/Kumeyaay</p>
<p>Manzanita Band of Kumeyaay Nation Leroy J. Elliott, Chairperson P.O. Box 1302 Boulevard, CA 91905 (619) 766-4930 (619) 766-4957 Fax</p>	<p>Diegueno/Kumeyaay</p>	<p>Pala Band of Mission Indians Shasta Gaughen, PhD, THPO PMB 50, 35008 Pala Temecula Rd. Pala, CA 92059 sgaughen@palatribe.com (760) 891-3515 (760) 742-3189 Fax</p>	<p>Luiseno Cupeno</p>
<p>Sycuan Band of the Kumeyaay Nation Cody J. Martinez, Chairperson 1 Kwaaypaay Court El Cajon, CA 92019 ssilva@sycuan-nsn.gov (619) 445-2613 (619) 445-1927 Fax</p>	<p>Diegueno/Kumeyaay</p>	<p>Pauma Band of Luiseno Indians Temet Aguilar, Chairperson P.O. Box 369, Ext. 303 Pauma Valley, CA 92061 (760) 742-1289 (760) 742-3422 Fax</p>	<p>Luiseno</p>
<p>Viejas Band of Mission Indians of the Viejas Reservation Robert J. Welch, Jr., Chairperson 1 Viejas Grade Road Alpine, CA 91901 jhagen@viejas-nsn.gov (619) 445-3810 (619) 445-5337 Fax</p>	<p>Diegueno/Kumeyaay</p>	<p>Juaneno Band of Mission Indians Acjachemen Nation Chairperson, Matias Belardes 32161 Avenida Los Amigos San Juan Capistrano, CA 92675 (949) 293-8522 (949) 444-4340 (Cell)</p>	<p>Juaneno</p>

This list is current only as of the date of this document and is based on the information available to the Commission on the date it was produced.

Distribution of this list does not relieve any person or agency of statutory responsibility as defined in Public Resources Code Sections 21080.3.1 Section 7050.5 of the Health and Safety Code, Section 5097.04 of the Public Resources Code and Section 5097.98 of the Public Resources Code.

This list is only applicable for contacting local Native Americans with regard to cultural resources for the proposed San Diego Gas and Electric Company (SDG&E) TL 695 and TL 6971 Reconductor Project; City of San Clemente and San Onofre, Orange and San Diego Counties, California.

**Native American Contact List
Orange and San Diego Counties
November 10, 2016**

Juaneno Band of Mission Indians Acjachemen Nation
Teresa Romero, Chairwoman
31411-A La Matanza Street Juaneno
San Juan Capistrano , CA 92675
tromoero@juaneno.com
(949) 488-3484
(530) 354-5876 Cell
(949) 488-3294 Fax

Juanefio Band of Mission Indians
Sonia Johnston, Tribal Chairperson
P.O. Box 25628 Juaneno
Santa Ana , CA 92799
sonia.johnston@sbcglobal.net

Rincon Band of Luiseño Indians
Bo Mazzetti, Chairperson
1 West Tribal Road Luiseno
Valley Center , CA 92082
bomazzetti@aol.com
(760) 749-1051

Juaneno Band of Mission Indians Acjachemen Nation
Joyce Perry, Tribal Manager
4955 Paseo Segovia Juaneno
Irvine , CA 92612
kaamalam@gmail.com
(949) 293-8522

(760) 749-5144
San Luis Rey Band of Mission Indians
Tribal Council
1889 Sunset Drive Luiseno
Vista , CA 92081
cjmojado@slrmissionindians.org
(760) 724-8505
(760) 724-2172 Fax

Soboba Band of Luiseno Indians
Joseph Ontiveros, Cultural Resource Department
P.O. BOX 487 Luiseno
San Jacinto , CA 92581 Cahuilla
jontiveros@soboba-nsn.gov
(951) 663-5279
(951) 654-5544, ext 4137
(951) 654-4198 Fax

Pechanga Band of Luiseño Indians
Mark Macarro, Chairperson
P.O. Box 1477 Luiseno
Temecula , CA 92593
striplett@pechanga-nsn.gov
(951) 770-6000
(951) 695-1778 Fax

Ewiiapaayp Band of Kumeyaay Indians
Michael Garcia, Vice Chairperson
4054 Willows Road Diegueno/Kumeyaay
Alpine , CA 91901
michaelg@leaningrock.net
(619) 445-6315
(619) 445-9126 Fax

La Jolla Band of Luiseno Indians
Thomas Rodriguez, Chairperson
22000 Highway 76 Luiseno
Pauma Valley , CA 92061
(760) 742-3771
(760) 742-3779 Fax

This list is current only as of the date of this document and is based on the information available to the Commission on the date it was produced.

Distribution of this list does not relieve any person or agency of statutory responsibility as defined in Public Resources Code Sections 21080.3.1 Section 7050.5 of the Health and Safety Code, Section 5097.94 of the Public Resources Code and Section 5097.98 of the Public Resources Code.

This list is only applicable for contacting local Native Americans with regard to cultural resources for the proposed San Diego Gas and Electric Company (SDG&E) TL 695 and TL 6971 Reconductor Project; City of San Clemente and San Onofre, Orange and San Diego Counties, California.

PUBLIC UTILITIES COMMISSION

505 VAN NESS AVENUE
SAN FRANCISCO, CA 94102-3298



September 20, 2016

Mr. Andrew Salas, Chairman
Gabrieleño Band of Mission Indians, Kizh Nation
P.O. Box 393
Covina, California 91723

Subject: Formal Notification Pursuant to Public Resources Code §21080.3.1 (Assembly Bill 52) for the SDG&E Tie-Line 695 and Tie-Line 6971 Reconductor Project, Orange and San Diego Counties, California

Dear Mr. Salas:

In a letter dated October 18, 2015, the Gabrieleño Band of Mission Indians requested formal notice of and information on projects proposed within geographic areas where the tribe is traditionally and culturally affiliated. Pursuant to California Public Resources Code (PRC) §21080.3.1, the California Public Utilities Commission (CPUC), as the California Environmental Quality Act (CEQA) Lead Agency, hereby provides formal notification, as requested, that the CPUC deemed San Diego Gas and Electric Company's (SDG&E) application for a Permit to Construct (PTC) its proposed Tie-Line (TL) 695 and TL 6971 Reconductor Project (project) complete on September 9, 2016. The CPUC intends to prepare an Initial Study/Mitigated Negative Declaration for the project to fulfill the requirements of CEQA. The Gabrieleño Band of Mission Indians has 30 days from receipt of this formal notification to request consultation under PRC §21080.3.1.

The project would involve reconductoring approximately 10.23 miles of TL 695 and TL 6971 and underbuilt distribution lines, replacing existing wood pole structures with new steel pole structures, and installing a new, approximately 450-foot-long underground power line. The project would also include removing a section of TL 695 from existing wood pole structures and topping the wood pole structures (i.e., cutting off the tops of the poles just above the distribution infrastructure). Additional information about the project, including SDG&E's Application and Proponent's Environmental Assessment is available online at

http://www.cpuc.ca.gov/environment/info/panoramaenv/TL695_TL6971/Pendleton.html.

Archaeological surveys have been undertaken by SDG&E. Results can be provided confidentially, upon request. We understand that other cultural resources can be found in any project area. A Native American tribe or individual may be the only source for the presence of traditional cultural places or sites. Therefore, we request any additional information that you would like to provide related to any sacred or traditional cultural places, tribal cultural resources, or tribal landscapes with regard to the project area shown on the accompanying map, or regarding any other environmental concerns. Upon receipt of your request to consult, we would be happy to discuss with you or with other Tribal members the most respectful way to consider Tribal concerns while maintaining the confidentiality of these resources.

If you have any questions or concerns regarding the proposed project, please do not hesitate to contact me at (415) 703-2642 or wm4@cpuc.ca.gov.

PUBLIC UTILITIES COMMISSION

505 VAN NESS AVENUE
SAN FRANCISCO, CA 94102-3298



Sincerely,

/s/ Will Maguire

Will Maguire
Project Manager
Energy Division, CEQA Unit

cc: Tania Treis, Project Manager, Panorama Environmental, Inc.
Susanne Heim, Project Manager, Panorama Environmental, Inc.
Curt Duke, RPA, Senior Archaeologist, Duke Cultural Resources Management

Attachment: Project Location Map

SDG&E TL 695 and TL 6971 Reconductor Project Alignment



PUBLIC UTILITIES COMMISSION

505 VAN NESS AVENUE
SAN FRANCISCO, CA 94102-3298



September 20, 2016

Ms. Cami Mojado, Cultural Resources Manager
San Luis Rey Band of Mission Indians
1889 Sunset Drive
Vista, California 92081

Subject: Formal Notification Pursuant to Public Resources Code §21080.3.1 (Assembly Bill 52) for the SDG&E Tie-Line 695 and Tie-Line 6971 Reconductor Project, Orange and San Diego Counties, California

Dear Ms. Mojado:

In a letter dated June 22, 2015, the San Luis Rey Band of Mission Indians requested formal notice of and information on projects proposed within geographic areas where the tribe is traditionally and culturally affiliated. Pursuant to California Public Resources Code (PRC) §21080.3.1, the California Public Utilities Commission (CPUC), as the California Environmental Quality Act (CEQA) Lead Agency, hereby provides formal notification, as requested, that the CPUC deemed San Diego Gas and Electric Company's (SDG&E) application for a Permit to Construct (PTC) its proposed Tie-Line (TL) 695 and TL 6971 Reconductor Project (project) complete on September 9, 2016. The CPUC intends to prepare an Initial Study/Mitigated Negative Declaration for the project to fulfill the requirements of CEQA. The San Luis Rey Band of Mission Indians has 30 days from receipt of this formal notification to request consultation under PRC §21080.3.1.

The project would involve reconductoring approximately 10.23 miles of TL 695 and TL 6971 and underbuilt distribution lines, replacing existing wood pole structures with new steel pole structures, and installing a new, approximately 450-foot-long underground power line. The project would also include removing a section of TL 695 from existing wood pole structures and topping the wood pole structures (i.e., cutting off the tops of the poles just above the distribution infrastructure). Additional information about the project, including SDG&E's Application and Proponent's Environmental Assessment is available online at

http://www.cpuc.ca.gov/environment/info/panoramaenv/TL695_TL6971/Pendleton.html.

Archaeological surveys have been undertaken by SDG&E. Results can be provided confidentially, upon request. We understand that other cultural resources can be found in any project area. A Native American tribe or individual may be the only source for the presence of traditional cultural places or sites. Therefore, we request any additional information that you would like to provide related to any sacred or traditional cultural places, tribal cultural resources, or tribal landscapes with regard to the project area shown on the accompanying map, or regarding any other environmental concerns. Upon receipt of your request to consult, we would be happy to discuss with you or with other Tribal members the most respectful way to consider Tribal concerns while maintaining the confidentiality of these resources.

If you have any questions or concerns regarding the proposed project, please do not hesitate to contact me at (415) 703-2642 or wm4@cpuc.ca.gov.

PUBLIC UTILITIES COMMISSION

505 VAN NESS AVENUE
SAN FRANCISCO, CA 94102-3298



Sincerely,

/s/ Will Maguire

Will Maguire
Project Manager
Energy Division, CEQA Unit

cc: Tania Treis, Project Manager, Panorama Environmental, Inc.
Susanne Heim, Project Manager, Panorama Environmental, Inc.
Curt Duke, RPA, Senior Archaeologist, Duke Cultural Resources Management

Attachment: Project Location Map

SDG&E TL 695 and TL 6971 Reconductor Project Alignment



PUBLIC UTILITIES COMMISSION

505 VAN NESS AVENUE
SAN FRANCISCO, CA 94102-3298



September 20, 2016

Ms. Anna Hoover, Cultural Analyst
Pechanga Cultural Resources Department
Pechanga Band of Luiseño Indians
P.O. Box 2183
Temecula, California 92593

Subject: Formal Notification Pursuant to Public Resources Code §21080.3.1 (Assembly Bill 52) for the SDG&E Tie-Line 695 and Tie-Line 6971 Reconductor Project, Orange and San Diego Counties, California

Dear Ms. Hoover:

In a letter dated January 14, 2016, the Pechanga Band of Luiseño Indians requested formal notice of and information on projects proposed within geographic areas where the tribe is traditionally and culturally affiliated. Pursuant to California Public Resources Code (PRC) §21080.3.1, the California Public Utilities Commission (CPUC), as the California Environmental Quality Act (CEQA) Lead Agency, hereby provides formal notification, as requested, that the CPUC deemed San Diego Gas and Electric Company's (SDG&E) application for a Permit to Construct (PTC) its proposed Tie-Line (TL) 695 and TL 6971 Reconductor Project (project) complete on September 9, 2016. The CPUC intends to prepare an Initial Study/Mitigated Negative Declaration for the project to fulfill the requirements of CEQA. The Pechanga Band of Luiseño Indians has 30 days from receipt of this formal notification to request consultation under PRC §21080.3.1.

The project would involve reconductoring approximately 10.23 miles of TL 695 and TL 6971 and underbuilt distribution lines, replacing existing wood pole structures with new steel pole structures, and installing a new, approximately 450-foot-long underground power line. The project would also include removing a section of TL 695 from existing wood pole structures and topping the wood pole structures (i.e., cutting off the tops of the poles just above the distribution infrastructure). Additional information about the project, including SDG&E's Application and Proponent's Environmental Assessment is available online at http://www.cpuc.ca.gov/environment/info/panoramaenv/TL695_TL6971/Pendleton.html.

Archaeological surveys have been undertaken by SDG&E. Results can be provided confidentially, upon request. We understand that other cultural resources can be found in any project area. A Native American tribe or individual may be the only source for the presence of traditional cultural places or sites. Therefore, we request any additional information that you would like to provide related to any sacred or traditional cultural places, tribal cultural resources, or tribal landscapes with regard to the project area shown on the accompanying map, or regarding any other environmental concerns. Upon receipt of your request to consult, we would be happy to discuss with you or with other Tribal members the most respectful way to consider Tribal concerns while maintaining the confidentiality of these resources.

PUBLIC UTILITIES COMMISSION

505 VAN NESS AVENUE
SAN FRANCISCO, CA 94102-3298



If you have any questions or concerns regarding the proposed project, please do not hesitate to contact me at (415) 703-2642 or wm4@cpuc.ca.gov.

Sincerely,

/s/ Will Maguire

Will Maguire
Project Manager
Energy Division, CEQA Unit

cc: Tania Treis, Project Manager, Panorama Environmental, Inc.
Susanne Heim, Project Manager, Panorama Environmental, Inc.
Curt Duke, RPA, Senior Archaeologist, Duke Cultural Resources Management

Attachment: Project Location Map

SDG&E TL 695 and TL 6971 Reconductor Project Alignment





PECHANGA CULTURAL RESOURCES
Temecula Band of Luiseño Mission Indians

Post Office, Box 2183 • Temecula, CA 92593
Telephone (951) 308-9295 • Fax (951) 506-9491

October 11, 2016

Chairperson:
Neal Ibanez

Vice Chairperson:
Bridgett Barcello

Committee Members:
Mary Bear Magee
Evie Gerber
Darlene Miranda
Richard B. Searce, III
Michael Vasquez

Director:
Gary DuBois

Coordinator:
Paul Macarro

Planning Specialist:
Tuba Ebru Ozdil

Cultural Analyst:
Anna Hoover

VIA E-MAIL and USPS

Will Maguire
Project Manager
Public Utilities Commission
Energy Division, CEQA Unit
505 Van Ness Avenue
San Francisco, CA 94102-3298

Re: Pechanga Tribe Request for Consultation Pursuant to AB 52 for the SDG&E Tie-Line 695 and Tie-Line 6971 Reconductor Project, Orange and San Diego Counties

Dear Mr. Maguire;

This letter is written on behalf of the Pechanga Band of Luiseño Indians (hereinafter, “the Tribe” and/or “Payómkawichum”), a federally recognized Indian tribe and sovereign government in response to the AB 52 notice provided by the Public Utilities Commission dated September 20, 2016 and received in our office September 21, 2016.

This letter serves as the Tribe’s formal request to begin consultation under AB 52 for this Project. Per AB 52, we intend to assist the Public Utilities Commission in determining the type of environmental document that should be prepared for this Project (i.e. EIR, MND, ND); with identifying potential tribal cultural resources (TCRs); determining whether potential substantial adverse effects will occur to them; and to develop appropriate preservation, avoidance and/or mitigation measures, as appropriate. Preferred TCR mitigation is always avoidance and the Tribe requests that all efforts to preserve sensitive TCRs be made as early in the development process as possible.

Please add the Tribe to your distribution list(s) for public notices and circulation of all documents, including environmental review documents, archaeological reports, development plans, conceptual grading plans (if available), and all other applicable documents pertaining to this Project. The Tribe further requests to be directly notified of all public hearings and scheduled approvals concerning this Project, and that these comments be incorporated into the record of approval for this Project.

The Pechanga Tribe asserts that the Project area is part of Payómkawichum (Luiseño), and therefore the Tribe's, aboriginal territory as evidenced by the existence of Payómkawichum cultural resources, named places, *tóota yixélval* (rock art, pictographs, petroglyphs), and an extensive Payómkawichum artifact record in the vicinity of the Project. This culturally sensitive area is affiliated with the Pechanga Band of Luiseño Indians because of the Tribe's cultural ties to this area as well as our extensive history with the Public Utilities Commission and other projects within the area. During our consultation we will provide more specific, confidential information on potential TCRs that may be impacted by the proposed Project.

As you know, the AB 52 consultation process is ongoing and continues until appropriate mitigation has been agreed upon for the TCRs that may be impacted by the Project. As such, under both AB 52 and CEQA, we look forward to working closely with the Public Utilities Commission on ensuring that a full, comprehensive environmental review of the Project's impacts is completed, including addressing the culturally appropriate and respectful treatment of human remains and inadvertent discoveries.

In addition to those rights granted to the Tribe under AB 52, the Tribe reserves the right to fully participate in the environmental review process, as well as to provide further comment on the Project's impacts to cultural resources and potential mitigation for such impacts.

The Pechanga Tribe looks forward to working together with the Public Utilities Commission in protecting the invaluable Pechanga cultural resources found in the Project area. The formal contact person for this Project will be Anna Hoover. Please contact her at 951-770-8104 or at ahoover@pechanga-nsn.gov within 30 days of receiving these comments so that we can begin the consultation process. Thank you.

Sincerely,



Anna Hoover
Cultural Analyst

Cc Pechanga Office of the General Counsel

PUBLIC UTILITIES COMMISSION

505 VAN NESS AVENUE
SAN FRANCISCO, CA 94102-3298



December 23, 2016

Chairperson Ralph Goff
Campo Band of Diegueno Mission Indians
36190 Church Road, Suite 1
Campo, CA 91906

Re: Notice of CPUC's CEQA Review of San Diego Gas & Electric's (SDG&E) proposed Tie-Line (TL) 695 and TL 6971 Reconductor Project in the City of San Clemente and Marine Corps Base Camp Pendleton, Orange and San Diego Counties, California.

Dear Chairperson Goff:

The State of California Public Utilities Commission (CPUC) is undertaking a review of SDG&E's proposed TL 695 and TL 6971 Reconductor Project (Project) that would be located in the City of San Clemente and Marine Corps Base Camp Pendleton (MCB CPEN) in Orange and San Diego Counties, California. The Application number is A.16-04-022, filed April 25, 2016.

Pursuant to Assembly Bill 52, the CPUC has invited tribal representatives who have requested notification of projects undergoing review under the California Environmental Quality Act (CEQA) to indicate whether they wish to engage in formal consultation regarding this Project. Some tribes have previously formally requested to be notified by the CPUC of projects subject to CEQA review. Those tribes have received formal invitations to consult. The Campo Band of Diegueno Mission Indians is not on the list of tribes requesting notification. However, you were identified by the Native American Heritage Commission as potentially having an interest in projects occurring around the City of San Clemente and MCB CPEN. As a courtesy, the CPUC is providing Project information and notice that an Initial Study/Mitigated Negative Declaration (IS/MND) will be prepared for the Project and is expected to be published in early spring 2017. The IS/MND, when published, will be available online at:

http://www.cpuc.ca.gov/environment/info/panoramaenv/TL695_TL6971/Pendleton.html

A brief description of the Project is as follows (also see the enclosed map and additional information at the above URL). The Project applicant, SDG&E, proposes to reconductor approximately 10.24 miles of TL 695 and TL 6971 and underbuilt distribution lines. Existing wood pole structures would be replaced with new steel pole structures along approximately 8.41 miles of the project alignment, and a new, approximately 450-foot-long underground power line would be installed. The Project would also include removing an approximately 1.74-mile-long section of TL 695 from existing wood pole structures and topping the wood pole structures (i.e., cutting off the tops of the poles just above the distribution infrastructure). As shown on the enclosed map, additional areas may be used for temporary storage of construction materials and helicopter landing and takeoff during construction. The only permanent construction would be the reconducted power and distribution lines.

Three Cultural Resource Inventory Reports were prepared for the Project. The studies included records searches at the South Coastal and South Central Coastal Information Centers, a Sacred Lands File search through the Native American Heritage Commission, and pedestrian archaeological surveys of the entire Project area. Several cultural resources were identified in the Project area from the records searches and pedestrian surveys, but no sacred lands resources were identified by the Native American Heritage Commission.

The CPUC understands that other cultural resources can be found in the Project area. A Native American tribe or individual may be the only source for the presence of traditional cultural places or sites. Therefore, we request any additional information that you would like to provide related to any sacred or traditional cultural places, tribal cultural resources, or tribal landscapes with regard to the project area shown on the accompanying map, or regarding any other environmental concerns. We request that you provide any comments or concerns within 30 days of receipt of this notice. We also invite your comments on the Project during the public comment period. Please note that existing state laws protect the confidentiality of sensitive cultural resources information, including that contained in tribal comment letters (PRC Section 21082.3(c)(1)).

Please do not hesitate to call me at (415) 703-2642 if you have any questions.

Sincerely,

/s

William Maguire, Project Manager
California Public Utilities Commission

Enclosures (1)

cc: Tania Treis, Project Manager, Panorama Environmental, Inc.
Susanne Heim, Project Manager, Panorama Environmental, Inc.
Curt Duke, RPA, Senior Archaeologist, Duke Cultural Resources Management

SDG&E TL 695 and TL 6971 Reconductor Project Alignment



PUBLIC UTILITIES COMMISSION

505 VAN NESS AVENUE
SAN FRANCISCO, CA 94102-3298



December 23, 2016

Chairperson Robert Pinto Sr.,
Ewiiapaayp Band of Kumeyaay Indians
4054 Willows Road
Alpine, CA 91901

Re: Notice of CPUC's CEQA Review of San Diego Gas & Electric's (SDG&E) proposed Tie-Line (TL) 695 and TL 6971 Reconductor Project in the City of San Clemente and Marine Corps Base Camp Pendleton, Orange and San Diego Counties, California.

Dear Chairperson Pinto:

The State of California Public Utilities Commission (CPUC) is undertaking a review of SDG&E's proposed TL 695 and TL 6971 Reconductor Project (Project) that would be located in the City of San Clemente and Marine Corps Base Camp Pendleton (MCB CPEN) in Orange and San Diego Counties, California. The Application number is A.16-04-022, filed April 25, 2016.

Pursuant to Assembly Bill 52, the CPUC has invited tribal representatives who have requested notification of projects undergoing review under the California Environmental Quality Act (CEQA) to indicate whether they wish to engage in formal consultation regarding this Project. Some tribes have previously formally requested to be notified by the CPUC of projects subject to CEQA review. Those tribes have received formal invitations to consult. The Ewiiapaayp Band of Kumeyaay Indians is not on the list of tribes requesting notification. However, you were identified by the Native American Heritage Commission as potentially having an interest in projects occurring around the City of San Clemente and MCB CPEN. As a courtesy, the CPUC is providing Project information and notice that an Initial Study/Mitigated Negative Declaration (IS/MND) will be prepared for the Project and is expected to be published in early spring 2017. The IS/MND, when published, will be available online at:

http://www.cpuc.ca.gov/environment/info/panoramaenv/TL695_TL6971/Pendleton.html

A brief description of the Project is as follows (also see the enclosed map and additional information at the above URL). The Project applicant, SDG&E, proposes to reconductor approximately 10.24 miles of TL 695 and TL 6971 and underbuilt distribution lines. Existing wood pole structures would be replaced with new steel pole structures along approximately 8.41 miles of the project alignment, and a new, approximately 450-foot-long underground power line would be installed. The Project would also include removing an approximately 1.74-mile-long section of TL 695 from existing wood pole structures and topping the wood pole structures (i.e., cutting off the tops of the poles just above the distribution infrastructure). As shown on the enclosed map, additional areas may be used for temporary storage of construction materials and helicopter landing and takeoff during construction. The only permanent construction would be the reconducted power and distribution lines.

Three Cultural Resource Inventory Reports were prepared for the Project. The studies included records searches at the South Coastal and South Central Coastal Information Centers, a Sacred Lands File search through the Native American Heritage Commission, and pedestrian archaeological surveys of the entire Project area. Several cultural resources were identified in the Project area from the records searches and pedestrian surveys, but no sacred lands resources were identified by the Native American Heritage Commission.

The CPUC understands that other cultural resources can be found in the Project area. A Native American tribe or individual may be the only source for the presence of traditional cultural places or sites. Therefore, we request any additional information that you would like to provide related to any sacred or traditional cultural places, tribal cultural resources, or tribal landscapes with regard to the project area shown on the accompanying map, or regarding any other environmental concerns. We request that you provide any comments or concerns within 30 days of receipt of this notice. We also invite your comments on the Project during the public comment period. Please note that existing state laws protect the confidentiality of sensitive cultural resources information, including that contained in tribal comment letters (PRC Section 21082.3(c)(1)).

Please do not hesitate to call me at (415) 703-2642 if you have any questions.

Sincerely,

/s

William Maguire, Project Manager
California Public Utilities Commission

Enclosures (1)

cc: Tania Treis, Project Manager, Panorama Environmental, Inc.
Susanne Heim, Project Manager, Panorama Environmental, Inc.
Curt Duke, RPA, Senior Archaeologist, Duke Cultural Resources Management

SDG&E TL 695 and TL 6971 Reconductor Project Alignment



PUBLIC UTILITIES COMMISSION

505 VAN NESS AVENUE
SAN FRANCISCO, CA 94102-3298



December 23, 2016

Vice Chairperson Michael Garcia
Ewiiapaayp Band of Kumeyaay Indians
4054 Willows Road
Alpine, CA 91901

Re: Notice of CPUC's CEQA Review of San Diego Gas & Electric's (SDG&E) proposed Tie-Line (TL) 695 and TL 6971 Reconductor Project in the City of San Clemente and Marine Corps Base Camp Pendleton, Orange and San Diego Counties, California.

Dear Vice Chairperson Garcia:

The State of California Public Utilities Commission (CPUC) is undertaking a review of SDG&E's proposed TL 695 and TL 6971 Reconductor Project (Project) that would be located in the City of San Clemente and Marine Corps Base Camp Pendleton (MCB CPEN) in Orange and San Diego Counties, California. The Application number is A.16-04-022, filed April 25, 2016.

Pursuant to Assembly Bill 52, the CPUC has invited tribal representatives who have requested notification of projects undergoing review under the California Environmental Quality Act (CEQA) to indicate whether they wish to engage in formal consultation regarding this Project. Some tribes have previously formally requested to be notified by the CPUC of projects subject to CEQA review. Those tribes have received formal invitations to consult. The Ewiiapaayp Band of Kumeyaay Indians is not on the list of tribes requesting notification. However, you were identified by the Native American Heritage Commission as potentially having an interest in projects occurring around the City of San Clemente and MCB CPEN. As a courtesy, the CPUC is providing Project information and notice that an Initial Study/Mitigated Negative Declaration (IS/MND) will be prepared for the Project and is expected to be published in early spring 2017. The IS/MND, when published, will be available online at:

http://www.cpuc.ca.gov/environment/info/panoramaenv/TL695_TL6971/Pendleton.html

A brief description of the Project is as follows (also see the enclosed map and additional information at the above URL). The Project applicant, SDG&E, proposes to reconductor approximately 10.24 miles of TL 695 and TL 6971 and underbuilt distribution lines. Existing wood pole structures would be replaced with new steel pole structures along approximately 8.41 miles of the project alignment, and a new, approximately 450-foot-long underground power line would be installed. The Project would also include removing an approximately 1.74-mile-long section of TL 695 from existing wood pole structures and topping the wood pole structures (i.e., cutting off the tops of the poles just above the distribution infrastructure). As shown on the enclosed map, additional areas may be used for temporary storage of construction materials and helicopter landing and takeoff during construction. The only permanent construction would be the reconducted power and distribution lines.

Three Cultural Resource Inventory Reports were prepared for the Project. The studies included records searches at the South Coastal and South Central Coastal Information Centers, a Sacred Lands File search through the Native American Heritage Commission, and pedestrian archaeological surveys of the entire Project area. Several cultural resources were identified in the Project area from the records searches and pedestrian surveys, but no sacred lands resources were identified by the Native American Heritage Commission.

Vice Chairperson Garcia

December 23, 2016

Page 2

The CPUC understands that other cultural resources can be found in the Project area. A Native American tribe or individual may be the only source for the presence of traditional cultural places or sites. Therefore, we request any additional information that you would like to provide related to any sacred or traditional cultural places, tribal cultural resources, or tribal landscapes with regard to the project area shown on the accompanying map, or regarding any other environmental concerns. We request that you provide any comments or concerns within 30 days of receipt of this notice. We also invite your comments on the Project during the public comment period. Please note that existing state laws protect the confidentiality of sensitive cultural resources information, including that contained in tribal comment letters (PRC Section 21082.3(c)(1)).

Please do not hesitate to call me at (415) 703-2642 if you have any questions.

Sincerely,

/s

William Maguire, Project Manager
California Public Utilities Commission

Enclosures (1)

cc: Tania Treis, Project Manager, Panorama Environmental, Inc.
Susanne Heim, Project Manager, Panorama Environmental, Inc.
Curt Duke, RPA, Senior Archaeologist, Duke Cultural Resources Management

SDG&E TL 695 and TL 6971 Reconductor Project Alignment



PUBLIC UTILITIES COMMISSION

505 VAN NESS AVENUE
SAN FRANCISCO, CA 94102-3298



December 23, 2016

Chairperson Erica Pinto
Jamul Indian Village of California
P.O. Box 612
Jamul, CA 91935

Re: Notice of CPUC's CEQA Review of San Diego Gas & Electric's (SDG&E) proposed Tie-Line (TL) 695 and TL 6971 Reconductor Project in the City of San Clemente and Marine Corps Base Camp Pendleton, Orange and San Diego Counties, California.

Dear Chairperson Pinto:

The State of California Public Utilities Commission (CPUC) is undertaking a review of SDG&E's proposed TL 695 and TL 6971 Reconductor Project (Project) that would be located in the City of San Clemente and Marine Corps Base Camp Pendleton (MCB CPEN) in Orange and San Diego Counties, California. The Application number is A.16-04-022, filed April 25, 2016.

Pursuant to Assembly Bill 52, the CPUC has invited tribal representatives who have requested notification of projects undergoing review under the California Environmental Quality Act (CEQA) to indicate whether they wish to engage in formal consultation regarding this Project. Some tribes have previously formally requested to be notified by the CPUC of projects subject to CEQA review. Those tribes have received formal invitations to consult. The Jamul Indian Village of California is not on the list of tribes requesting notification. However, you were identified by the Native American Heritage Commission as potentially having an interest in projects occurring around the City of San Clemente and MCB CPEN. As a courtesy, the CPUC is providing Project information and notice that an Initial Study/Mitigated Negative Declaration (IS/MND) will be prepared for the Project and is expected to be published in early spring 2017. The IS/MND, when published, will be available online at:

http://www.cpuc.ca.gov/environment/info/panoramaenv/TL695_TL6971/Pendleton.html

A brief description of the Project is as follows (also see the enclosed map and additional information at the above URL). The Project applicant, SDG&E, proposes to reconductor approximately 10.24 miles of TL 695 and TL 6971 and underbuilt distribution lines. Existing wood pole structures would be replaced with new steel pole structures along approximately 8.41 miles of the project alignment, and a new, approximately 450-foot-long underground power line would be installed. The Project would also include removing an approximately 1.74-mile-long section of TL 695 from existing wood pole structures and topping the wood pole structures (i.e., cutting off the tops of the poles just above the distribution infrastructure). As shown on the enclosed map, additional areas may be used for temporary storage of construction materials and helicopter landing and takeoff during construction. The only permanent construction would be the reconducted power and distribution lines.

Three Cultural Resource Inventory Reports were prepared for the Project. The studies included records searches at the South Coastal and South Central Coastal Information Centers, a Sacred Lands File search through the Native American Heritage Commission, and pedestrian archaeological surveys of the entire Project area. Several cultural resources were identified in the Project area from the records searches and pedestrian surveys, but no sacred lands resources were identified by the Native American Heritage Commission.

The CPUC understands that other cultural resources can be found in the Project area. A Native American tribe or individual may be the only source for the presence of traditional cultural places or sites. Therefore, we request any additional information that you would like to provide related to any sacred or traditional cultural places, tribal cultural resources, or tribal landscapes with regard to the project area shown on the accompanying map, or regarding any other environmental concerns. We request that you provide any comments or concerns within 30 days of receipt of this notice. We also invite your comments on the Project during the public comment period. Please note that existing state laws protect the confidentiality of sensitive cultural resources information, including that contained in tribal comment letters (PRC Section 21082.3(c)(1)).

Please do not hesitate to call me at (415) 703-2642 if you have any questions.

Sincerely,

/s

William Maguire, Project Manager
California Public Utilities Commission

Enclosures (1)

cc: Tania Treis, Project Manager, Panorama Environmental, Inc.
Susanne Heim, Project Manager, Panorama Environmental, Inc.
Curt Duke, RPA, Senior Archaeologist, Duke Cultural Resources Management

SDG&E TL 695 and TL 6971 Reconductor Project Alignment



PUBLIC UTILITIES COMMISSION

505 VAN NESS AVENUE
SAN FRANCISCO, CA 94102-3298



December 23, 2016

Chairperson Matias Belardes
Juaneno Band of Mission Indians Acjachemen Nation
32161 Avenida Los Amigos
San Juan Capistrano, CA 92675

Re: Notice of CPUC's CEQA Review of San Diego Gas & Electric's (SDG&E) proposed Tie-Line (TL) 695 and TL 6971 Reconductor Project in the City of San Clemente and Marine Corps Base Camp Pendleton, Orange and San Diego Counties, California.

Dear Chairperson Belardes:

The State of California Public Utilities Commission (CPUC) is undertaking a review of SDG&E's proposed TL 695 and TL 6971 Reconductor Project (Project) that would be located in the City of San Clemente and Marine Corps Base Camp Pendleton (MCB CPEN) in Orange and San Diego Counties, California. The Application number is A.16-04-022, filed April 25, 2016.

Pursuant to Assembly Bill 52, the CPUC has invited tribal representatives who have requested notification of projects undergoing review under the California Environmental Quality Act (CEQA) to indicate whether they wish to engage in formal consultation regarding this Project. Some tribes have previously formally requested to be notified by the CPUC of projects subject to CEQA review. Those tribes have received formal invitations to consult. The Juaneno Band of Mission Indians is not on the list of tribes requesting notification. However, you were identified by the Native American Heritage Commission as potentially having an interest in projects occurring around the City of San Clemente and MCB CPEN. As a courtesy, the CPUC is providing Project information and notice that an Initial Study/Mitigated Negative Declaration (IS/MND) will be prepared for the Project and is expected to be published in early spring 2017. The IS/MND, when published, will be available online at:

http://www.cpuc.ca.gov/environment/info/panoramaenv/TL695_TL6971/Pendleton.html

A brief description of the Project is as follows (also see the enclosed map and additional information at the above URL). The Project applicant, SDG&E, proposes to reconductor approximately 10.24 miles of TL 695 and TL 6971 and underbuilt distribution lines. Existing wood pole structures would be replaced with new steel pole structures along approximately 8.41 miles of the project alignment, and a new, approximately 450-foot-long underground power line would be installed. The Project would also include removing an approximately 1.74-mile-long section of TL 695 from existing wood pole structures and topping the wood pole structures (i.e., cutting off the tops of the poles just above the distribution infrastructure). As shown on the enclosed map, additional areas may be used for temporary storage of construction materials and helicopter landing and takeoff during construction. The only permanent construction would be the reconducted power and distribution lines.

Three Cultural Resource Inventory Reports were prepared for the Project. The studies included records searches at the South Coastal and South Central Coastal Information Centers, a Sacred Lands File search through the Native American Heritage Commission, and pedestrian archaeological surveys of the entire Project area. Several cultural resources were identified in the Project area from the records searches and pedestrian surveys, but no sacred lands resources were identified by the Native American Heritage Commission.

Chairperson Belardes

December 23, 2016

Page 2

The CPUC understands that other cultural resources can be found in the Project area. A Native American tribe or individual may be the only source for the presence of traditional cultural places or sites. Therefore, we request any additional information that you would like to provide related to any sacred or traditional cultural places, tribal cultural resources, or tribal landscapes with regard to the project area shown on the accompanying map, or regarding any other environmental concerns. We request that you provide any comments or concerns within 30 days of receipt of this notice. We also invite your comments on the Project during the public comment period. Please note that existing state laws protect the confidentiality of sensitive cultural resources information, including that contained in tribal comment letters (PRC Section 21082.3(c)(1)).

Please do not hesitate to call me at (415) 703-2642 if you have any questions.

Sincerely,

/s

William Maguire, Project Manager
California Public Utilities Commission

Enclosures (1)

cc: Tania Treis, Project Manager, Panorama Environmental, Inc.
Susanne Heim, Project Manager, Panorama Environmental, Inc.
Curt Duke, RPA, Senior Archaeologist, Duke Cultural Resources Management

SDG&E TL 695 and TL 6971 Reconductor Project Alignment



PUBLIC UTILITIES COMMISSION

505 VAN NESS AVENUE
SAN FRANCISCO, CA 94102-3298



December 23, 2016

Chairperson Sonia Johnston
Juaneno Band of Mission Indians
P.O. Box 25628
Santa Ana, CA 92799

Re: Notice of CPUC's CEQA Review of San Diego Gas & Electric's (SDG&E) proposed Tie-Line (TL) 695 and TL 6971 Reconductor Project in the City of San Clemente and Marine Corps Base Camp Pendleton, Orange and San Diego Counties, California.

Dear Chairperson Johnston:

The State of California Public Utilities Commission (CPUC) is undertaking a review of SDG&E's proposed TL 695 and TL 6971 Reconductor Project (Project) that would be located in the City of San Clemente and Marine Corps Base Camp Pendleton (MCB CPEN) in Orange and San Diego Counties, California. The Application number is A.16-04-022, filed April 25, 2016.

Pursuant to Assembly Bill 52, the CPUC has invited tribal representatives who have requested notification of projects undergoing review under the California Environmental Quality Act (CEQA) to indicate whether they wish to engage in formal consultation regarding this Project. Some tribes have previously formally requested to be notified by the CPUC of projects subject to CEQA review. Those tribes have received formal invitations to consult. The Juaneno Band of Mission Indians is not on the list of tribes requesting notification. However, you were identified by the Native American Heritage Commission as potentially having an interest in projects occurring around the City of San Clemente and MCB CPEN. As a courtesy, the CPUC is providing Project information and notice that an Initial Study/Mitigated Negative Declaration (IS/MND) will be prepared for the Project and is expected to be published in early spring 2017. The IS/MND, when published, will be available online at:

http://www.cpuc.ca.gov/environment/info/panoramaenv/TL695_TL6971/Pendleton.html

A brief description of the Project is as follows (also see the enclosed map and additional information at the above URL). The Project applicant, SDG&E, proposes to reconductor approximately 10.24 miles of TL 695 and TL 6971 and underbuilt distribution lines. Existing wood pole structures would be replaced with new steel pole structures along approximately 8.41 miles of the project alignment, and a new, approximately 450-foot-long underground power line would be installed. The Project would also include removing an approximately 1.74-mile-long section of TL 695 from existing wood pole structures and topping the wood pole structures (i.e., cutting off the tops of the poles just above the distribution infrastructure). As shown on the enclosed map, additional areas may be used for temporary storage of construction materials and helicopter landing and takeoff during construction. The only permanent construction would be the reconducted power and distribution lines.

Three Cultural Resource Inventory Reports were prepared for the Project. The studies included records searches at the South Coastal and South Central Coastal Information Centers, a Sacred Lands File search through the Native American Heritage Commission, and pedestrian archaeological surveys of the entire Project area. Several cultural resources were identified in the Project area from the records searches and pedestrian surveys, but no sacred lands resources were identified by the Native American Heritage Commission.

Chairperson Johnston

December 23, 2016

Page 2

The CPUC understands that other cultural resources can be found in the Project area. A Native American tribe or individual may be the only source for the presence of traditional cultural places or sites. Therefore, we request any additional information that you would like to provide related to any sacred or traditional cultural places, tribal cultural resources, or tribal landscapes with regard to the project area shown on the accompanying map, or regarding any other environmental concerns. We request that you provide any comments or concerns within 30 days of receipt of this notice. We also invite your comments on the Project during the public comment period. Please note that existing state laws protect the confidentiality of sensitive cultural resources information, including that contained in tribal comment letters (PRC Section 21082.3(c)(1)).

Please do not hesitate to call me at (415) 703-2642 if you have any questions.

Sincerely,

/s

William Maguire, Project Manager
California Public Utilities Commission

Enclosures (1)

cc: Tania Treis, Project Manager, Panorama Environmental, Inc.
Susanne Heim, Project Manager, Panorama Environmental, Inc.
Curt Duke, RPA, Senior Archaeologist, Duke Cultural Resources Management

SDG&E TL 695 and TL 6971 Reconductor Project Alignment



PUBLIC UTILITIES COMMISSION

505 VAN NESS AVENUE
SAN FRANCISCO, CA 94102-3298



December 23, 2016

Joyce Perry
Tribal Manager
Juaneno Band of Mission Indians Acjachemen Nation
4955 Paseo Segovia
Irvine, CA 92612

Re: Notice of CPUC's CEQA Review of San Diego Gas & Electric's (SDG&E) proposed Tie-Line (TL) 695 and TL 6971 Reconductor Project in the City of San Clemente and Marine Corps Base Camp Pendleton, Orange and San Diego Counties, California.

Dear Ms. Perry:

The State of California Public Utilities Commission (CPUC) is undertaking a review of SDG&E's proposed TL 695 and TL 6971 Reconductor Project (Project) that would be located in the City of San Clemente and Marine Corps Base Camp Pendleton (MCB CPEN) in Orange and San Diego Counties, California. The Application number is A.16-04-022, filed April 25, 2016.

Pursuant to Assembly Bill 52, the CPUC has invited tribal representatives who have requested notification of projects undergoing review under the California Environmental Quality Act (CEQA) to indicate whether they wish to engage in formal consultation regarding this Project. Some tribes have previously formally requested to be notified by the CPUC of projects subject to CEQA review. Those tribes have received formal invitations to consult. The Juaneno Band of Mission Indians is not on the list of tribes requesting notification. However, you were identified by the Native American Heritage Commission as potentially having an interest in projects occurring around the City of San Clemente and MCB CPEN. As a courtesy, the CPUC is providing Project information and notice that an Initial Study/Mitigated Negative Declaration (IS/MND) will be prepared for the Project and is expected to be published in early spring 2017. The IS/MND, when published, will be available online at:

http://www.cpuc.ca.gov/environment/info/panoramaenv/TL695_TL6971/Pendleton.html

A brief description of the Project is as follows (also see the enclosed map and additional information at the above URL). The Project applicant, SDG&E, proposes to reconductor approximately 10.24 miles of TL 695 and TL 6971 and underbuilt distribution lines. Existing wood pole structures would be replaced with new steel pole structures along approximately 8.41 miles of the project alignment, and a new, approximately 450-foot-long underground power line would be installed. The Project would also include removing an approximately 1.74-mile-long section of TL 695 from existing wood pole structures and topping the wood pole structures (i.e., cutting off the tops of the poles just above the distribution infrastructure). As shown on the enclosed map, additional areas may be used for temporary storage of construction materials and helicopter landing and takeoff during construction. The only permanent construction would be the reconducted power and distribution lines.

Three Cultural Resource Inventory Reports were prepared for the Project. The studies included records searches at the South Coastal and South Central Coastal Information Centers, a Sacred Lands File search through the Native American Heritage Commission, and pedestrian archaeological surveys of the entire Project area. Several cultural resources were identified in the Project area from the records searches and pedestrian surveys, but no sacred lands resources were identified by the Native American Heritage Commission.

Ms. Perry
December 23, 2016
Page 2

The CPUC understands that other cultural resources can be found in the Project area. A Native American tribe or individual may be the only source for the presence of traditional cultural places or sites. Therefore, we request any additional information that you would like to provide related to any sacred or traditional cultural places, tribal cultural resources, or tribal landscapes with regard to the project area shown on the accompanying map, or regarding any other environmental concerns. We request that you provide any comments or concerns within 30 days of receipt of this notice. We also invite your comments on the Project during the public comment period. Please note that existing state laws protect the confidentiality of sensitive cultural resources information, including that contained in tribal comment letters (PRC Section 21082.3(c)(1)).

Please do not hesitate to call me at (415) 703-2642 if you have any questions.

Sincerely,

/s

William Maguire, Project Manager
California Public Utilities Commission

Enclosures (1)

cc: Tania Treis, Project Manager, Panorama Environmental, Inc.
Susanne Heim, Project Manager, Panorama Environmental, Inc.
Curt Duke, RPA, Senior Archaeologist, Duke Cultural Resources Management

SDG&E TL 695 and TL 6971 Reconductor Project Alignment



PUBLIC UTILITIES COMMISSION

505 VAN NESS AVENUE
SAN FRANCISCO, CA 94102-3298



December 23, 2016

Chairwoman Teresa Romero
Juaneno Band of Mission Indians Acjachemen Nation
31411-A La Matanza Street
San Juan Capistrano, CA 92675

Re: Notice of CPUC's CEQA Review of San Diego Gas & Electric's (SDG&E) proposed Tie-Line (TL) 695 and TL 6971 Reconductor Project in the City of San Clemente and Marine Corps Base Camp Pendleton, Orange and San Diego Counties, California.

Dear Chairwoman Romero:

The State of California Public Utilities Commission (CPUC) is undertaking a review of SDG&E's proposed TL 695 and TL 6971 Reconductor Project (Project) that would be located in the City of San Clemente and Marine Corps Base Camp Pendleton (MCB CPEN) in Orange and San Diego Counties, California. The Application number is A.16-04-022, filed April 25, 2016.

Pursuant to Assembly Bill 52, the CPUC has invited tribal representatives who have requested notification of projects undergoing review under the California Environmental Quality Act (CEQA) to indicate whether they wish to engage in formal consultation regarding this Project. Some tribes have previously formally requested to be notified by the CPUC of projects subject to CEQA review. Those tribes have received formal invitations to consult. The Juaneno Band of Mission Indians is not on the list of tribes requesting notification. However, you were identified by the Native American Heritage Commission as potentially having an interest in projects occurring around the City of San Clemente and MCB CPEN. As a courtesy, the CPUC is providing Project information and notice that an Initial Study/Mitigated Negative Declaration (IS/MND) will be prepared for the Project and is expected to be published in early spring 2017. The IS/MND, when published, will be available online at:

http://www.cpuc.ca.gov/environment/info/panoramaenv/TL695_TL6971/Pendleton.html

A brief description of the Project is as follows (also see the enclosed map and additional information at the above URL). The Project applicant, SDG&E, proposes to reconductor approximately 10.24 miles of TL 695 and TL 6971 and underbuilt distribution lines. Existing wood pole structures would be replaced with new steel pole structures along approximately 8.41 miles of the project alignment, and a new, approximately 450-foot-long underground power line would be installed. The Project would also include removing an approximately 1.74-mile-long section of TL 695 from existing wood pole structures and topping the wood pole structures (i.e., cutting off the tops of the poles just above the distribution infrastructure). As shown on the enclosed map, additional areas may be used for temporary storage of construction materials and helicopter landing and takeoff during construction. The only permanent construction would be the reconducted power and distribution lines.

Three Cultural Resource Inventory Reports were prepared for the Project. The studies included records searches at the South Coastal and South Central Coastal Information Centers, a Sacred Lands File search through the Native American Heritage Commission, and pedestrian archaeological surveys of the entire Project area. Several cultural resources were identified in the Project area from the records searches and pedestrian surveys, but no sacred lands resources were identified by the Native American Heritage Commission.

Chairwoman Romero

December 23, 2016

Page 2

The CPUC understands that other cultural resources can be found in the Project area. A Native American tribe or individual may be the only source for the presence of traditional cultural places or sites. Therefore, we request any additional information that you would like to provide related to any sacred or traditional cultural places, tribal cultural resources, or tribal landscapes with regard to the project area shown on the accompanying map, or regarding any other environmental concerns. We request that you provide any comments or concerns within 30 days of receipt of this notice. We also invite your comments on the Project during the public comment period. Please note that existing state laws protect the confidentiality of sensitive cultural resources information, including that contained in tribal comment letters (PRC Section 21082.3(c)(1)).

Please do not hesitate to call me at (415) 703-2642 if you have any questions.

Sincerely,

/s

William Maguire, Project Manager
California Public Utilities Commission

Enclosures (1)

cc: Tania Treis, Project Manager, Panorama Environmental, Inc.
Susanne Heim, Project Manager, Panorama Environmental, Inc.
Curt Duke, RPA, Senior Archaeologist, Duke Cultural Resources Management

SDG&E TL 695 and TL 6971 Reconductor Project Alignment



PUBLIC UTILITIES COMMISSION

505 VAN NESS AVENUE
SAN FRANCISCO, CA 94102-3298



December 23, 2016

Chairperson Thomas Rodriguez
La Jolla Band of Luiseno Indians
22000 Highway 76
Pauma Valley, CA 92061

Re: Notice of CPUC's CEQA Review of San Diego Gas & Electric's (SDG&E) proposed Tie-Line (TL) 695 and TL 6971 Reconductor Project in the City of San Clemente and Marine Corps Base Camp Pendleton, Orange and San Diego Counties, California.

Dear Chairperson Rodriguez:

The State of California Public Utilities Commission (CPUC) is undertaking a review of SDG&E's proposed TL 695 and TL 6971 Reconductor Project (Project) that would be located in the City of San Clemente and Marine Corps Base Camp Pendleton (MCB CPEN) in Orange and San Diego Counties, California. The Application number is A.16-04-022, filed April 25, 2016.

Pursuant to Assembly Bill 52, the CPUC has invited tribal representatives who have requested notification of projects undergoing review under the California Environmental Quality Act (CEQA) to indicate whether they wish to engage in formal consultation regarding this Project. Some tribes have previously formally requested to be notified by the CPUC of projects subject to CEQA review. Those tribes have received formal invitations to consult. The La Jolla Band of Luiseno Indians is not on the list of tribes requesting notification. However, you were identified by the Native American Heritage Commission as potentially having an interest in projects occurring around the City of San Clemente and MCB CPEN. As a courtesy, the CPUC is providing Project information and notice that an Initial Study/Mitigated Negative Declaration (IS/MND) will be prepared for the Project and is expected to be published in early spring 2017. The IS/MND, when published, will be available online at:

http://www.cpuc.ca.gov/environment/info/panoramaenv/TL695_TL6971/Pendleton.html

A brief description of the Project is as follows (also see the enclosed map and additional information at the above URL). The Project applicant, SDG&E, proposes to reconductor approximately 10.24 miles of TL 695 and TL 6971 and underbuilt distribution lines. Existing wood pole structures would be replaced with new steel pole structures along approximately 8.41 miles of the project alignment, and a new, approximately 450-foot-long underground power line would be installed. The Project would also include removing an approximately 1.74-mile-long section of TL 695 from existing wood pole structures and topping the wood pole structures (i.e., cutting off the tops of the poles just above the distribution infrastructure). As shown on the enclosed map, additional areas may be used for temporary storage of construction materials and helicopter landing and takeoff during construction. The only permanent construction would be the reconducted power and distribution lines.

Three Cultural Resource Inventory Reports were prepared for the Project. The studies included records searches at the South Coastal and South Central Coastal Information Centers, a Sacred Lands File search through the Native American Heritage Commission, and pedestrian archaeological surveys of the entire Project area. Several cultural resources were identified in the Project area from the records searches and pedestrian surveys, but no sacred lands resources were identified by the Native American Heritage Commission.

Chairperson Rodriguez

December 23, 2016

Page 2

The CPUC understands that other cultural resources can be found in the Project area. A Native American tribe or individual may be the only source for the presence of traditional cultural places or sites. Therefore, we request any additional information that you would like to provide related to any sacred or traditional cultural places, tribal cultural resources, or tribal landscapes with regard to the project area shown on the accompanying map, or regarding any other environmental concerns. We request that you provide any comments or concerns within 30 days of receipt of this notice. We also invite your comments on the Project during the public comment period. Please note that existing state laws protect the confidentiality of sensitive cultural resources information, including that contained in tribal comment letters (PRC Section 21082.3(c)(1)).

Please do not hesitate to call me at (415) 703-2642 if you have any questions.

Sincerely,

/s

William Maguire, Project Manager
California Public Utilities Commission

Enclosures (1)

cc: Tania Treis, Project Manager, Panorama Environmental, Inc.
Susanne Heim, Project Manager, Panorama Environmental, Inc.
Curt Duke, RPA, Senior Archaeologist, Duke Cultural Resources Management

SDG&E TL 695 and TL 6971 Reconductor Project Alignment



PUBLIC UTILITIES COMMISSION

505 VAN NESS AVENUE
SAN FRANCISCO, CA 94102-3298



December 23, 2016

Chairperson Gwendolyn Parada
La Posta Band of Diegueno Mission Indians
8 Crestwood Road
Boulevard, CA 91905

Re: Notice of CPUC's CEQA Review of San Diego Gas & Electric's (SDG&E) proposed Tie-Line (TL) 695 and TL 6971 Reconductor Project in the City of San Clemente and Marine Corps Base Camp Pendleton, Orange and San Diego Counties, California.

Dear Chairperson Parada:

The State of California Public Utilities Commission (CPUC) is undertaking a review of SDG&E's proposed TL 695 and TL 6971 Reconductor Project (Project) that would be located in the City of San Clemente and Marine Corps Base Camp Pendleton (MCB CPEN) in Orange and San Diego Counties, California. The Application number is A.16-04-022, filed April 25, 2016.

Pursuant to Assembly Bill 52, the CPUC has invited tribal representatives who have requested notification of projects undergoing review under the California Environmental Quality Act (CEQA) to indicate whether they wish to engage in formal consultation regarding this Project. Some tribes have previously formally requested to be notified by the CPUC of projects subject to CEQA review. Those tribes have received formal invitations to consult. The La Posta Band of Diegueno Mission Indians is not on the list of tribes requesting notification. However, you were identified by the Native American Heritage Commission as potentially having an interest in projects occurring around the City of San Clemente and MCB CPEN. As a courtesy, the CPUC is providing Project information and notice that an Initial Study/Mitigated Negative Declaration (IS/MND) will be prepared for the Project and is expected to be published in early spring 2017. The IS/MND, when published, will be available online at:

http://www.cpuc.ca.gov/environment/info/panoramaenv/TL695_TL6971/Pendleton.html

A brief description of the Project is as follows (also see the enclosed map and additional information at the above URL). The Project applicant, SDG&E, proposes to reconductor approximately 10.24 miles of TL 695 and TL 6971 and underbuilt distribution lines. Existing wood pole structures would be replaced with new steel pole structures along approximately 8.41 miles of the project alignment, and a new, approximately 450-foot-long underground power line would be installed. The Project would also include removing an approximately 1.74-mile-long section of TL 695 from existing wood pole structures and topping the wood pole structures (i.e., cutting off the tops of the poles just above the distribution infrastructure). As shown on the enclosed map, additional areas may be used for temporary storage of construction materials and helicopter landing and takeoff during construction. The only permanent construction would be the reconducted power and distribution lines.

Three Cultural Resource Inventory Reports were prepared for the Project. The studies included records searches at the South Coastal and South Central Coastal Information Centers, a Sacred Lands File search through the Native American Heritage Commission, and pedestrian archaeological surveys of the entire Project area. Several cultural resources were identified in the Project area from the records searches and pedestrian surveys, but no sacred lands resources were identified by the Native American Heritage Commission.

The CPUC understands that other cultural resources can be found in the Project area. A Native American tribe or individual may be the only source for the presence of traditional cultural places or sites. Therefore, we request any additional information that you would like to provide related to any sacred or traditional cultural places, tribal cultural resources, or tribal landscapes with regard to the project area shown on the accompanying map, or regarding any other environmental concerns. We request that you provide any comments or concerns within 30 days of receipt of this notice. We also invite your comments on the Project during the public comment period. Please note that existing state laws protect the confidentiality of sensitive cultural resources information, including that contained in tribal comment letters (PRC Section 21082.3(c)(1)).

Please do not hesitate to call me at (415) 703-2642 if you have any questions.

Sincerely,

/s

William Maguire, Project Manager
California Public Utilities Commission

Enclosures (1)

cc: Tania Treis, Project Manager, Panorama Environmental, Inc.
Susanne Heim, Project Manager, Panorama Environmental, Inc.
Curt Duke, RPA, Senior Archaeologist, Duke Cultural Resources Management

SDG&E TL 695 and TL 6971 Reconductor Project Alignment



PUBLIC UTILITIES COMMISSION

505 VAN NESS AVENUE
SAN FRANCISCO, CA 94102-3298



December 23, 2016

Chairperson Leroy J. Elliott
Manzanita Band of Kumeyaay Nation
P.O. Box 1302
Boulevard, CA 91905

Re: Notice of CPUC's CEQA Review of San Diego Gas & Electric's (SDG&E) proposed Tie-Line (TL) 695 and TL 6971 Reconductor Project in the City of San Clemente and Marine Corps Base Camp Pendleton, Orange and San Diego Counties, California.

Dear Chairperson Elliott:

The State of California Public Utilities Commission (CPUC) is undertaking a review of SDG&E's proposed TL 695 and TL 6971 Reconductor Project (Project) that would be located in the City of San Clemente and Marine Corps Base Camp Pendleton (MCB CPEN) in Orange and San Diego Counties, California. The Application number is A.16-04-022, filed April 25, 2016.

Pursuant to Assembly Bill 52, the CPUC has invited tribal representatives who have requested notification of projects undergoing review under the California Environmental Quality Act (CEQA) to indicate whether they wish to engage in formal consultation regarding this Project. Some tribes have previously formally requested to be notified by the CPUC of projects subject to CEQA review. Those tribes have received formal invitations to consult. The Manzanita Band of Kumeyaay Nation is not on the list of tribes requesting notification. However, you were identified by the Native American Heritage Commission as potentially having an interest in projects occurring around the City of San Clemente and MCB CPEN. As a courtesy, the CPUC is providing Project information and notice that an Initial Study/Mitigated Negative Declaration (IS/MND) will be prepared for the Project and is expected to be published in early spring 2017. The IS/MND, when published, will be available online at:

http://www.cpuc.ca.gov/environment/info/panoramaenv/TL695_TL6971/Pendleton.html

A brief description of the Project is as follows (also see the enclosed map and additional information at the above URL). The Project applicant, SDG&E, proposes to reconductor approximately 10.24 miles of TL 695 and TL 6971 and underbuilt distribution lines. Existing wood pole structures would be replaced with new steel pole structures along approximately 8.41 miles of the project alignment, and a new, approximately 450-foot-long underground power line would be installed. The Project would also include removing an approximately 1.74-mile-long section of TL 695 from existing wood pole structures and topping the wood pole structures (i.e., cutting off the tops of the poles just above the distribution infrastructure). As shown on the enclosed map, additional areas may be used for temporary storage of construction materials and helicopter landing and takeoff during construction. The only permanent construction would be the reconducted power and distribution lines.

Three Cultural Resource Inventory Reports were prepared for the Project. The studies included records searches at the South Coastal and South Central Coastal Information Centers, a Sacred Lands File search through the Native American Heritage Commission, and pedestrian archaeological surveys of the entire Project area. Several cultural resources were identified in the Project area from the records searches and pedestrian surveys, but no sacred lands resources were identified by the Native American Heritage Commission.

Chairperson Elliott

December 23, 2016

Page 2

The CPUC understands that other cultural resources can be found in the Project area. A Native American tribe or individual may be the only source for the presence of traditional cultural places or sites. Therefore, we request any additional information that you would like to provide related to any sacred or traditional cultural places, tribal cultural resources, or tribal landscapes with regard to the project area shown on the accompanying map, or regarding any other environmental concerns. We request that you provide any comments or concerns within 30 days of receipt of this notice. We also invite your comments on the Project during the public comment period. Please note that existing state laws protect the confidentiality of sensitive cultural resources information, including that contained in tribal comment letters (PRC Section 21082.3(c)(1)).

Please do not hesitate to call me at (415) 703-2642 if you have any questions.

Sincerely,

/s

William Maguire, Project Manager
California Public Utilities Commission

Enclosures (1)

cc: Tania Treis, Project Manager, Panorama Environmental, Inc.
Susanne Heim, Project Manager, Panorama Environmental, Inc.
Curt Duke, RPA, Senior Archaeologist, Duke Cultural Resources Management

SDG&E TL 695 and TL 6971 Reconductor Project Alignment



PUBLIC UTILITIES COMMISSION

505 VAN NESS AVENUE
SAN FRANCISCO, CA 94102-3298



December 23, 2016

Shasta Gaughen, PhD.
Tribal Historic Preservation Officer
Pala Band of Mission Indians
35008 Pala-Temecula Road
Pala, CA 92059

Re: Notice of CPUC's CEQA Review of San Diego Gas & Electric's (SDG&E) proposed Tie-Line (TL) 695 and TL 6971 Reconductor Project in the City of San Clemente and Marine Corps Base Camp Pendleton, Orange and San Diego Counties, California.

Dear Tribal Historic Preservation Officer:

The State of California Public Utilities Commission (CPUC) is undertaking a review of SDG&E's proposed TL 695 and TL 6971 Reconductor Project (Project) that would be located in the City of San Clemente and Marine Corps Base Camp Pendleton (MCB CPEN) in Orange and San Diego Counties, California. The Application number is A.16-04-022, filed April 25, 2016.

Pursuant to Assembly Bill 52, the CPUC has invited tribal representatives who have requested notification of projects undergoing review under the California Environmental Quality Act (CEQA) to indicate whether they wish to engage in formal consultation regarding this Project. Some tribes have previously formally requested to be notified by the CPUC of projects subject to CEQA review. Those tribes have received formal invitations to consult. The Pala Band of Mission Indians is not on the list of tribes requesting notification. However, you were identified by the Native American Heritage Commission as potentially having an interest in projects occurring around the City of San Clemente and MCB CPEN. As a courtesy, the CPUC is providing Project information and notice that an Initial Study/Mitigated Negative Declaration (IS/MND) will be prepared for the Project and is expected to be published in early spring 2017. The IS/MND, when published, will be available online at:

http://www.cpuc.ca.gov/environment/info/panoramaenv/TL695_TL6971/Pendleton.html

A brief description of the Project is as follows (also see the enclosed map and additional information at the above URL). The Project applicant, SDG&E, proposes to reconductor approximately 10.24 miles of TL 695 and TL 6971 and underbuilt distribution lines. Existing wood pole structures would be replaced with new steel pole structures along approximately 8.41 miles of the project alignment, and a new, approximately 450-foot-long underground power line would be installed. The Project would also include removing an approximately 1.74-mile-long section of TL 695 from existing wood pole structures and topping the wood pole structures (i.e., cutting off the tops of the poles just above the distribution infrastructure). As shown on the enclosed map, additional areas may be used for temporary storage of construction materials and helicopter landing and takeoff during construction. The only permanent construction would be the reconducted power and distribution lines.

Three Cultural Resource Inventory Reports were prepared for the Project. The studies included records searches at the South Coastal and South Central Coastal Information Centers, a Sacred Lands File search through the Native American Heritage Commission, and pedestrian archaeological surveys of the entire Project area. Several cultural resources were identified in the Project area from the records searches and pedestrian surveys, but no sacred lands resources were identified by the Native American Heritage Commission.

The CPUC understands that other cultural resources can be found in the Project area. A Native American tribe or individual may be the only source for the presence of traditional cultural places or sites. Therefore, we request any additional information that you would like to provide related to any sacred or traditional cultural places, tribal cultural resources, or tribal landscapes with regard to the project area shown on the accompanying map, or regarding any other environmental concerns. We request that you provide any comments or concerns within 30 days of receipt of this notice. We also invite your comments on the Project during the public comment period. Please note that existing state laws protect the confidentiality of sensitive cultural resources information, including that contained in tribal comment letters (PRC Section 21082.3(c)(1)).

Please do not hesitate to call me at (415) 703-2642 if you have any questions.

Sincerely,

/s

William Maguire, Project Manager
California Public Utilities Commission

Enclosures (1)

cc: Tania Treis, Project Manager, Panorama Environmental, Inc.
Susanne Heim, Project Manager, Panorama Environmental, Inc.
Curt Duke, RPA, Senior Archaeologist, Duke Cultural Resources Management

SDG&E TL 695 and TL 6971 Reconductor Project Alignment



**PALA TRIBAL HISTORIC
PRESERVATION OFFICE**

PMB 50, 35008 Pala Temecula Road
Pala, CA 92059
760-891-3510 Office | 760-742-3189 Fax



January 5, 2017

William Maguire
California Public Utilities Commission
505 Van Ness Ave
San Francisco, CA 94102

Re: AB-52 Consultation: SDG&E proposed Tie-Line 695 and TL 6971 Reconductor Project

Dear Mr. Maguire:

The Pala Band of Mission Indians Tribal Historic Preservation Office has received your notification of the project referenced above. This letter constitutes our response on behalf of Robert Smith, Tribal Chairman.

We have consulted our maps and determined that the project as described is not within the boundaries of the recognized Pala Indian Reservation. It is, however, within the boundaries of the territory that the tribe considers its Traditional Use Area (TUA) or it is situated in close proximity to the Reservation and information generated would likely be useful in better understanding regional culture and history. Therefore, we would like to initiate AB-52 consultation at this time.

We appreciate involvement with your initiative and look forward to working with you. If you have questions or need additional information, please do not hesitate to contact me by telephone at 760-891-3515 or by e-mail at sgaughen@palatribe.com.

Sincerely,

A handwritten signature in black ink, appearing to read "Shasta C. Gaughen", is written over a horizontal line.

Shasta C. Gaughen, PhD
Tribal Historic Preservation Officer
Pala Band of Mission Indians

PUBLIC UTILITIES COMMISSION

505 VAN NESS AVENUE
SAN FRANCISCO, CA 94102-3298



December 23, 2016

Chairperson Temet Aguilar
Pauma Band of Luiseno Indians
P.O. Box 369
Pauma Valley, CA 92061

Re: Notice of CPUC's CEQA Review of San Diego Gas & Electric's (SDG&E) proposed Tie-Line (TL) 695 and TL 6971 Reconductor Project in the City of San Clemente and Marine Corps Base Camp Pendleton, Orange and San Diego Counties, California.

Dear Chairperson Aguilar:

The State of California Public Utilities Commission (CPUC) is undertaking a review of SDG&E's proposed TL 695 and TL 6971 Reconductor Project (Project) that would be located in the City of San Clemente and Marine Corps Base Camp Pendleton (MCB CPEN) in Orange and San Diego Counties, California. The Application number is A.16-04-022, filed April 25, 2016.

Pursuant to Assembly Bill 52, the CPUC has invited tribal representatives who have requested notification of projects undergoing review under the California Environmental Quality Act (CEQA) to indicate whether they wish to engage in formal consultation regarding this Project. Some tribes have previously formally requested to be notified by the CPUC of projects subject to CEQA review. Those tribes have received formal invitations to consult. The Pauma Band of Luiseno Indians is not on the list of tribes requesting notification. However, you were identified by the Native American Heritage Commission as potentially having an interest in projects occurring around the City of San Clemente and MCB CPEN. As a courtesy, the CPUC is providing Project information and notice that an Initial Study/Mitigated Negative Declaration (IS/MND) will be prepared for the Project and is expected to be published in early spring 2017. The IS/MND, when published, will be available online at:

http://www.cpuc.ca.gov/environment/info/panoramaenv/TL695_TL6971/Pendleton.html

A brief description of the Project is as follows (also see the enclosed map and additional information at the above URL). The Project applicant, SDG&E, proposes to reconductor approximately 10.24 miles of TL 695 and TL 6971 and underbuilt distribution lines. Existing wood pole structures would be replaced with new steel pole structures along approximately 8.41 miles of the project alignment, and a new, approximately 450-foot-long underground power line would be installed. The Project would also include removing an approximately 1.74-mile-long section of TL 695 from existing wood pole structures and topping the wood pole structures (i.e., cutting off the tops of the poles just above the distribution infrastructure). As shown on the enclosed map, additional areas may be used for temporary storage of construction materials and helicopter landing and takeoff during construction. The only permanent construction would be the reconducted power and distribution lines.

Three Cultural Resource Inventory Reports were prepared for the Project. The studies included records searches at the South Coastal and South Central Coastal Information Centers, a Sacred Lands File search through the Native American Heritage Commission, and pedestrian archaeological surveys of the entire Project area. Several cultural resources were identified in the Project area from the records searches and pedestrian surveys, but no sacred lands resources were identified by the Native American Heritage Commission.

Chairperson Aguilar

December 23, 2016

Page 2

The CPUC understands that other cultural resources can be found in the Project area. A Native American tribe or individual may be the only source for the presence of traditional cultural places or sites. Therefore, we request any additional information that you would like to provide related to any sacred or traditional cultural places, tribal cultural resources, or tribal landscapes with regard to the project area shown on the accompanying map, or regarding any other environmental concerns. We request that you provide any comments or concerns within 30 days of receipt of this notice. We also invite your comments on the Project during the public comment period. Please note that existing state laws protect the confidentiality of sensitive cultural resources information, including that contained in tribal comment letters (PRC Section 21082.3(c)(1)).

Please do not hesitate to call me at (415) 703-2642 if you have any questions.

Sincerely,

/s

William Maguire, Project Manager
California Public Utilities Commission

Enclosures (1)

cc: Tania Treis, Project Manager, Panorama Environmental, Inc.
Susanne Heim, Project Manager, Panorama Environmental, Inc.
Curt Duke, RPA, Senior Archaeologist, Duke Cultural Resources Management

SDG&E TL 695 and TL 6971 Reconductor Project Alignment



PUBLIC UTILITIES COMMISSION

505 VAN NESS AVENUE
SAN FRANCISCO, CA 94102-3298



December 23, 2016

Chairperson Bo Mazzetti
Rincon Band of Luiseno Indians
1 West Tribal Road
Valley Center, CA 92082

Re: Notice of CPUC's CEQA Review of San Diego Gas & Electric's (SDG&E) proposed Tie-Line (TL) 695 and TL 6971 Reconductor Project in the City of San Clemente and Marine Corps Base Camp Pendleton, Orange and San Diego Counties, California.

Dear Chairperson Mazzetti:

The State of California Public Utilities Commission (CPUC) is undertaking a review of SDG&E's proposed TL 695 and TL 6971 Reconductor Project (Project) that would be located in the City of San Clemente and Marine Corps Base Camp Pendleton (MCB CPEN) in Orange and San Diego Counties, California. The Application number is A.16-04-022, filed April 25, 2016.

Pursuant to Assembly Bill 52, the CPUC has invited tribal representatives who have requested notification of projects undergoing review under the California Environmental Quality Act (CEQA) to indicate whether they wish to engage in formal consultation regarding this Project. Some tribes have previously formally requested to be notified by the CPUC of projects subject to CEQA review. Those tribes have received formal invitations to consult. The Rincon Band of Luiseno Indians is not on the list of tribes requesting notification. However, you were identified by the Native American Heritage Commission as potentially having an interest in projects occurring around the City of San Clemente and MCB CPEN. As a courtesy, the CPUC is providing Project information and notice that an Initial Study/Mitigated Negative Declaration (IS/MND) will be prepared for the Project and is expected to be published in early spring 2017. The IS/MND, when published, will be available online at:

http://www.cpuc.ca.gov/environment/info/panoramaenv/TL695_TL6971/Pendleton.html

A brief description of the Project is as follows (also see the enclosed map and additional information at the above URL). The Project applicant, SDG&E, proposes to reconductor approximately 10.24 miles of TL 695 and TL 6971 and underbuilt distribution lines. Existing wood pole structures would be replaced with new steel pole structures along approximately 8.41 miles of the project alignment, and a new, approximately 450-foot-long underground power line would be installed. The Project would also include removing an approximately 1.74-mile-long section of TL 695 from existing wood pole structures and topping the wood pole structures (i.e., cutting off the tops of the poles just above the distribution infrastructure). As shown on the enclosed map, additional areas may be used for temporary storage of construction materials and helicopter landing and takeoff during construction. The only permanent construction would be the reconducted power and distribution lines.

Three Cultural Resource Inventory Reports were prepared for the Project. The studies included records searches at the South Coastal and South Central Coastal Information Centers, a Sacred Lands File search through the Native American Heritage Commission, and pedestrian archaeological surveys of the entire Project area. Several cultural resources were identified in the Project area from the records searches and pedestrian surveys, but no sacred lands resources were identified by the Native American Heritage Commission.

Chairperson Mazzetti

December 23, 2016

Page 2

The CPUC understands that other cultural resources can be found in the Project area. A Native American tribe or individual may be the only source for the presence of traditional cultural places or sites. Therefore, we request any additional information that you would like to provide related to any sacred or traditional cultural places, tribal cultural resources, or tribal landscapes with regard to the project area shown on the accompanying map, or regarding any other environmental concerns. We request that you provide any comments or concerns within 30 days of receipt of this notice. We also invite your comments on the Project during the public comment period. Please note that existing state laws protect the confidentiality of sensitive cultural resources information, including that contained in tribal comment letters (PRC Section 21082.3(c)(1)).

Please do not hesitate to call me at (415) 703-2642 if you have any questions.

Sincerely,

/s

William Maguire, Project Manager
California Public Utilities Commission

Enclosures (1)

cc: Tania Treis, Project Manager, Panorama Environmental, Inc.
Susanne Heim, Project Manager, Panorama Environmental, Inc.
Curt Duke, RPA, Senior Archaeologist, Duke Cultural Resources Management

SDG&E TL 695 and TL 6971 Reconductor Project Alignment



PUBLIC UTILITIES COMMISSION

505 VAN NESS AVENUE
SAN FRANCISCO, CA 94102-3298



December 23, 2016

Tribal Council
San Luis Rey Band of Mission Indians
1889 Sunset Drive
Vista, CA 92081

Re: Notice of CPUC's CEQA Review of San Diego Gas & Electric's (SDG&E) proposed Tie-Line (TL) 695 and TL 6971 Reconductor Project in the City of San Clemente and Marine Corps Base Camp Pendleton, Orange and San Diego Counties, California.

Dear Tribal Council

The State of California Public Utilities Commission (CPUC) is undertaking a review of SDG&E's proposed TL 695 and TL 6971 Reconductor Project (Project) that would be located in the City of San Clemente and Marine Corps Base Camp Pendleton (MCB CPEN) in Orange and San Diego Counties, California. The Application number is A.16-04-022, filed April 25, 2016.

Pursuant to Assembly Bill 52, the CPUC has invited tribal representatives who have requested notification of projects undergoing review under the California Environmental Quality Act (CEQA) to indicate whether they wish to engage in formal consultation regarding this Project. Some tribes have previously formally requested to be notified by the CPUC of projects subject to CEQA review. Those tribes have received formal invitations to consult. The San Luis Rey Band of Mission Indians is not on the list of tribes requesting notification. However, you were identified by the Native American Heritage Commission as potentially having an interest in projects occurring around the City of San Clemente and MCB CPEN. As a courtesy, the CPUC is providing Project information and notice that an Initial Study/Mitigated Negative Declaration (IS/MND) will be prepared for the Project and is expected to be published in early spring 2017. The IS/MND, when published, will be available online at:

http://www.cpuc.ca.gov/environment/info/panoramaenv/TL695_TL6971/Pendleton.html

A brief description of the Project is as follows (also see the enclosed map and additional information at the above URL). The Project applicant, SDG&E, proposes to reconductor approximately 10.24 miles of TL 695 and TL 6971 and underbuilt distribution lines. Existing wood pole structures would be replaced with new steel pole structures along approximately 8.41 miles of the project alignment, and a new, approximately 450-foot-long underground power line would be installed. The Project would also include removing an approximately 1.74-mile-long section of TL 695 from existing wood pole structures and topping the wood pole structures (i.e., cutting off the tops of the poles just above the distribution infrastructure). As shown on the enclosed map, additional areas may be used for temporary storage of construction materials and helicopter landing and takeoff during construction. The only permanent construction would be the reconducted power and distribution lines.

Three Cultural Resource Inventory Reports were prepared for the Project. The studies included records searches at the South Coastal and South Central Coastal Information Centers, a Sacred Lands File search through the Native American Heritage Commission, and pedestrian archaeological surveys of the entire Project area. Several cultural resources were identified in the Project area from the records searches and pedestrian surveys, but no sacred lands resources were identified by the Native American Heritage Commission.

The CPUC understands that other cultural resources can be found in the Project area. A Native American tribe or individual may be the only source for the presence of traditional cultural places or sites. Therefore, we request any additional information that you would like to provide related to any sacred or traditional cultural places, tribal cultural resources, or tribal landscapes with regard to the project area shown on the accompanying map, or regarding any other environmental concerns. We request that you provide any comments or concerns within 30 days of receipt of this notice. We also invite your comments on the Project during the public comment period. Please note that existing state laws protect the confidentiality of sensitive cultural resources information, including that contained in tribal comment letters (PRC Section 21082.3(c)(1)).

Please do not hesitate to call me at (415) 703-2642 if you have any questions.

Sincerely,

/s

William Maguire, Project Manager
California Public Utilities Commission

Enclosures (1)

cc: Tania Treis, Project Manager, Panorama Environmental, Inc.
Susanne Heim, Project Manager, Panorama Environmental, Inc.
Curt Duke, RPA, Senior Archaeologist, Duke Cultural Resources Management

SDG&E TL 695 and TL 6971 Reconductor Project Alignment



PUBLIC UTILITIES COMMISSION

505 VAN NESS AVENUE
SAN FRANCISCO, CA 94102-3298



December 23, 2016

Joseph Ontiveros
Cultural Resources Department
Soboba Band of Luiseno Indians
P.O. Box 487
San Jacinto, CA 92581

Re: Notice of CPUC's CEQA Review of San Diego Gas & Electric's (SDG&E) proposed Tie-Line (TL) 695 and TL 6971 Reconductor Project in the City of San Clemente and Marine Corps Base Camp Pendleton, Orange and San Diego Counties, California.

Dear Mr. Ontiveros:

The State of California Public Utilities Commission (CPUC) is undertaking a review of SDG&E's proposed TL 695 and TL 6971 Reconductor Project (Project) that would be located in the City of San Clemente and Marine Corps Base Camp Pendleton (MCB CPEN) in Orange and San Diego Counties, California. The Application number is A.16-04-022, filed April 25, 2016.

Pursuant to Assembly Bill 52, the CPUC has invited tribal representatives who have requested notification of projects undergoing review under the California Environmental Quality Act (CEQA) to indicate whether they wish to engage in formal consultation regarding this Project. Some tribes have previously formally requested to be notified by the CPUC of projects subject to CEQA review. Those tribes have received formal invitations to consult. The Soboba Band of Luiseno Indians is not on the list of tribes requesting notification. However, you were identified by the Native American Heritage Commission as potentially having an interest in projects occurring around the City of San Clemente and MCB CPEN. As a courtesy, the CPUC is providing Project information and notice that an Initial Study/Mitigated Negative Declaration (IS/MND) will be prepared for the Project and is expected to be published in early spring 2017. The IS/MND, when published, will be available online at:

http://www.cpuc.ca.gov/environment/info/panoramaenv/TL695_TL6971/Pendleton.html

A brief description of the Project is as follows (also see the enclosed map and additional information at the above URL). The Project applicant, SDG&E, proposes to reconductor approximately 10.24 miles of TL 695 and TL 6971 and underbuilt distribution lines. Existing wood pole structures would be replaced with new steel pole structures along approximately 8.41 miles of the project alignment, and a new, approximately 450-foot-long underground power line would be installed. The Project would also include removing an approximately 1.74-mile-long section of TL 695 from existing wood pole structures and topping the wood pole structures (i.e., cutting off the tops of the poles just above the distribution infrastructure). As shown on the enclosed map, additional areas may be used for temporary storage of construction materials and helicopter landing and takeoff during construction. The only permanent construction would be the reconducted power and distribution lines.

Three Cultural Resource Inventory Reports were prepared for the Project. The studies included records searches at the South Coastal and South Central Coastal Information Centers, a Sacred Lands File search through the Native American Heritage Commission, and pedestrian archaeological surveys of the entire Project area. Several cultural resources were identified in the Project area from the records searches and pedestrian surveys, but no sacred lands resources were identified by the Native American Heritage Commission.

Mr. Ontiveros
December 23, 2016
Page 2

The CPUC understands that other cultural resources can be found in the Project area. A Native American tribe or individual may be the only source for the presence of traditional cultural places or sites. Therefore, we request any additional information that you would like to provide related to any sacred or traditional cultural places, tribal cultural resources, or tribal landscapes with regard to the project area shown on the accompanying map, or regarding any other environmental concerns. We request that you provide any comments or concerns within 30 days of receipt of this notice. We also invite your comments on the Project during the public comment period. Please note that existing state laws protect the confidentiality of sensitive cultural resources information, including that contained in tribal comment letters (PRC Section 21082.3(c)(1)).

Please do not hesitate to call me at (415) 703-2642 if you have any questions.

Sincerely,

/s

William Maguire, Project Manager
California Public Utilities Commission

Enclosures (1)

cc: Tania Treis, Project Manager, Panorama Environmental, Inc.
Susanne Heim, Project Manager, Panorama Environmental, Inc.
Curt Duke, RPA, Senior Archaeologist, Duke Cultural Resources Management

SDG&E TL 695 and TL 6971 Reconductor Project Alignment



PUBLIC UTILITIES COMMISSION

505 VAN NESS AVENUE
SAN FRANCISCO, CA 94102-3298



December 23, 2016

Chairperson Cody J. Martinez
Sycuan Band of the Kumeyaay Nation
1 Kwaaypaay Court
El Cajon, CA 92019

Re: Notice of CPUC's CEQA Review of San Diego Gas & Electric's (SDG&E) proposed Tie-Line (TL) 695 and TL 6971 Reconductor Project in the City of San Clemente and Marine Corps Base Camp Pendleton, Orange and San Diego Counties, California.

Dear Chairperson Martinez:

The State of California Public Utilities Commission (CPUC) is undertaking a review of SDG&E's proposed TL 695 and TL 6971 Reconductor Project (Project) that would be located in the City of San Clemente and Marine Corps Base Camp Pendleton (MCB CPEN) in Orange and San Diego Counties, California. The Application number is A.16-04-022, filed April 25, 2016.

Pursuant to Assembly Bill 52, the CPUC has invited tribal representatives who have requested notification of projects undergoing review under the California Environmental Quality Act (CEQA) to indicate whether they wish to engage in formal consultation regarding this Project. Some tribes have previously formally requested to be notified by the CPUC of projects subject to CEQA review. Those tribes have received formal invitations to consult. The Sycuan Band of the Kumeyaay Nation is not on the list of tribes requesting notification. However, you were identified by the Native American Heritage Commission as potentially having an interest in projects occurring around the City of San Clemente and MCB CPEN. As a courtesy, the CPUC is providing Project information and notice that an Initial Study/Mitigated Negative Declaration (IS/MND) will be prepared for the Project and is expected to be published in early spring 2017. The IS/MND, when published, will be available online at:

http://www.cpuc.ca.gov/environment/info/panoramaenv/TL695_TL6971/Pendleton.html

A brief description of the Project is as follows (also see the enclosed map and additional information at the above URL). The Project applicant, SDG&E, proposes to reconductor approximately 10.24 miles of TL 695 and TL 6971 and underbuilt distribution lines. Existing wood pole structures would be replaced with new steel pole structures along approximately 8.41 miles of the project alignment, and a new, approximately 450-foot-long underground power line would be installed. The Project would also include removing an approximately 1.74-mile-long section of TL 695 from existing wood pole structures and topping the wood pole structures (i.e., cutting off the tops of the poles just above the distribution infrastructure). As shown on the enclosed map, additional areas may be used for temporary storage of construction materials and helicopter landing and takeoff during construction. The only permanent construction would be the reconducted power and distribution lines.

Three Cultural Resource Inventory Reports were prepared for the Project. The studies included records searches at the South Coastal and South Central Coastal Information Centers, a Sacred Lands File search through the Native American Heritage Commission, and pedestrian archaeological surveys of the entire Project area. Several cultural resources were identified in the Project area from the records searches and pedestrian surveys, but no sacred lands resources were identified by the Native American Heritage Commission.

Chairperson Martinez

December 23, 2016

Page 2

The CPUC understands that other cultural resources can be found in the Project area. A Native American tribe or individual may be the only source for the presence of traditional cultural places or sites. Therefore, we request any additional information that you would like to provide related to any sacred or traditional cultural places, tribal cultural resources, or tribal landscapes with regard to the project area shown on the accompanying map, or regarding any other environmental concerns. We request that you provide any comments or concerns within 30 days of receipt of this notice. We also invite your comments on the Project during the public comment period. Please note that existing state laws protect the confidentiality of sensitive cultural resources information, including that contained in tribal comment letters (PRC Section 21082.3(c)(1)).

Please do not hesitate to call me at (415) 703-2642 if you have any questions.

Sincerely,

/s

William Maguire, Project Manager
California Public Utilities Commission

Enclosures (1)

cc: Tania Treis, Project Manager, Panorama Environmental, Inc.
Susanne Heim, Project Manager, Panorama Environmental, Inc.
Curt Duke, RPA, Senior Archaeologist, Duke Cultural Resources Management

SDG&E TL 695 and TL 6971 Reconductor Project Alignment



PUBLIC UTILITIES COMMISSION

505 VAN NESS AVENUE
SAN FRANCISCO, CA 94102-3298



December 23, 2016

Chairperson Robert J. Welch, Jr.
Viejas Band of Mission Indians of the Viejas Reservation
1 Viejas Grade Road
Alpine, CA 91901

Re: Notice of CPUC's CEQA Review of San Diego Gas & Electric's (SDG&E) proposed Tie-Line (TL) 695 and TL 6971 Reconductor Project in the City of San Clemente and Marine Corps Base Camp Pendleton, Orange and San Diego Counties, California.

Dear Chairperson Welch:

The State of California Public Utilities Commission (CPUC) is undertaking a review of SDG&E's proposed TL 695 and TL 6971 Reconductor Project (Project) that would be located in the City of San Clemente and Marine Corps Base Camp Pendleton (MCB CPEN) in Orange and San Diego Counties, California. The Application number is A.16-04-022, filed April 25, 2016.

Pursuant to Assembly Bill 52, the CPUC has invited tribal representatives who have requested notification of projects undergoing review under the California Environmental Quality Act (CEQA) to indicate whether they wish to engage in formal consultation regarding this Project. Some tribes have previously formally requested to be notified by the CPUC of projects subject to CEQA review. Those tribes have received formal invitations to consult. The Viejas Band of Mission Indians is not on the list of tribes requesting notification. However, you were identified by the Native American Heritage Commission as potentially having an interest in projects occurring around the City of San Clemente and MCB CPEN. As a courtesy, the CPUC is providing Project information and notice that an Initial Study/Mitigated Negative Declaration (IS/MND) will be prepared for the Project and is expected to be published in early spring 2017. The IS/MND, when published, will be available online at:

http://www.cpuc.ca.gov/environment/info/panoramaenv/TL695_TL6971/Pendleton.html

A brief description of the Project is as follows (also see the enclosed map and additional information at the above URL). The Project applicant, SDG&E, proposes to reconductor approximately 10.24 miles of TL 695 and TL 6971 and underbuilt distribution lines. Existing wood pole structures would be replaced with new steel pole structures along approximately 8.41 miles of the project alignment, and a new, approximately 450-foot-long underground power line would be installed. The Project would also include removing an approximately 1.74-mile-long section of TL 695 from existing wood pole structures and topping the wood pole structures (i.e., cutting off the tops of the poles just above the distribution infrastructure). As shown on the enclosed map, additional areas may be used for temporary storage of construction materials and helicopter landing and takeoff during construction. The only permanent construction would be the reconducted power and distribution lines.

Three Cultural Resource Inventory Reports were prepared for the Project. The studies included records searches at the South Coastal and South Central Coastal Information Centers, a Sacred Lands File search through the Native American Heritage Commission, and pedestrian archaeological surveys of the entire Project area. Several cultural resources were identified in the Project area from the records searches and pedestrian surveys, but no sacred lands resources were identified by the Native American Heritage Commission.

Chairperson Welch

December 23, 2016

Page 2

The CPUC understands that other cultural resources can be found in the Project area. A Native American tribe or individual may be the only source for the presence of traditional cultural places or sites. Therefore, we request any additional information that you would like to provide related to any sacred or traditional cultural places, tribal cultural resources, or tribal landscapes with regard to the project area shown on the accompanying map, or regarding any other environmental concerns. We request that you provide any comments or concerns within 30 days of receipt of this notice. We also invite your comments on the Project during the public comment period. Please note that existing state laws protect the confidentiality of sensitive cultural resources information, including that contained in tribal comment letters (PRC Section 21082.3(c)(1)).

Please do not hesitate to call me at (415) 703-2642 if you have any questions.

Sincerely,

/s

William Maguire, Project Manager
California Public Utilities Commission

Enclosures (1)

cc: Tania Treis, Project Manager, Panorama Environmental, Inc.
Susanne Heim, Project Manager, Panorama Environmental, Inc.
Curt Duke, RPA, Senior Archaeologist, Duke Cultural Resources Management


SDG&E TL 695 and TL 6971 Reconductor Project Alignment



SDG&E TL 695 and TL 6971
 Reconductor Project
 Cultural Resources Survey Area
 Figures D-1 through D-25

Legend Figure D-1

- Direct Bury
- Direct Bury Multiple
- Overhead Work
- Pier Foundation
- Remove From Service
- Top Pole
- Substation
- Existing Access Road
- Segment A
- Stringing Site
- Helicopter ILA
- Staging Yard
- MCB Camp Pendleton Boundary
- Cultural Survey Area
- Stream




Scale = 1:3,000
 0 100 200 Feet
 Aerial Imagery: 7/10/2016
 Date Created: 1/20/2017



SDG&E TL 695 and TL 6971
 Reconstructor Project
 Cultural Resources Survey Area
 Figures D-1 through D-25

Legend Figure D-2

- Existing Access Road
- Cultural Survey Area











Scale = 1:3,000
 0 100 200 Feet
 Aerial Imagery: 7/10/2016
 Date Created: 1/20/2017



SDG&E TL 695 and TL 6971
 Reconductor Project
 Cultural Resources Survey Area
 Figures D-1 through D-25

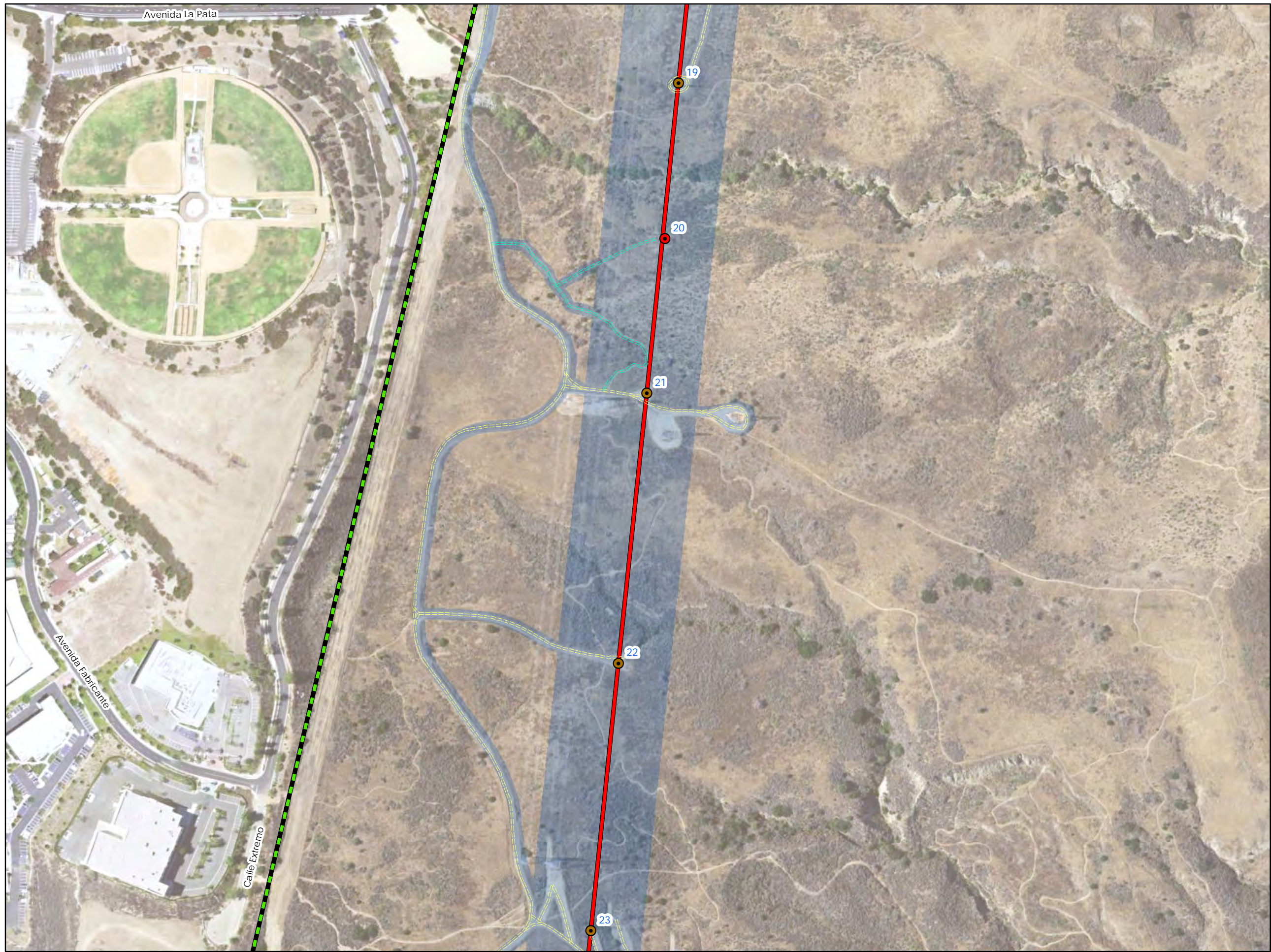
Legend Figure D-3

-  Direct Bury
-  Direct Bury Multiple
-  Existing Access Road
-  Footpath
-  Segment A
-  MCB Camp Pendleton Boundary
-  Cultural Survey Area



Scale = 1:3,000
 0 100 200 Feet
 Aerial Imagery: 7/10/2016
 Date Created: 1/20/2017






SDG&E TL 695 and TL 6971
 Reconductor Project
 Cultural Resources Survey Area
 Figures D-1 through D-25

Legend Figure D-4

- Direct Bury Multiple
- Remove From Service
- Existing Access Road
- Footpath
- Segment A
- MCB Camp Pendleton Boundary
- Cultural Survey Area












Scale = 1:3,000


0 100 200 Feet

Aerial Imagery: 7/10/2016
 Date Created: 1/20/2017

SDG&E TL 695 and TL 6971
 Reconductor Project
 Cultural Resources Survey Area
 Figures D-1 through D-25

Legend Figure D-5

-  Direct Bury Multiple
-  Remove From Service
-  Existing Access Road
-  Footpath
-  Segment A
-  Work / Staging / Turnaround
-  MCB Camp Pendleton Boundary
-  Cultural Survey Area
-  Stream






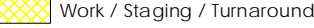

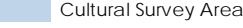
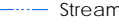



Scale = 1:3,000
 0 100 200 Feet
 Aerial Imagery: 7/10/2016
 Date Created: 1/20/2017



SDG&E TL 695 and TL 6971
 Reconductor Project
 Cultural Resources Survey Area
 Figures D-1 through D-25

Legend Figure D-6

-  Direct Bury
-  Direct Bury Multiple
-  Existing Access Road
-  Footpath
-  Segment A
-  Work / Staging / Turnaround
-  MCB Camp Pendleton Boundary
-  Cultural Survey Area
-  Stream





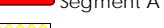
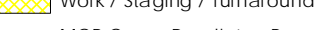
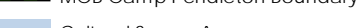





Scale = 1:3,000
 0 100 200 Feet
 Aerial Imagery: 7/10/2016
 Date Created: 1/20/2017



SDG&E TL 695 and TL 6971
 Reconductor Project
 Cultural Resources Survey Area
 Figures D-1 through D-25

Legend Figure D-7















-  Direct Bury
-  Direct Bury Multiple
-  Existing Access Road
-  Footpath
-  Segment A
-  Work / Staging / Turnaround
-  MCB Camp Pendleton Boundary
-  Cultural Survey Area
-  Stream




Scale = 1:3,000
 0 100 200 Feet
 Aerial Imagery: 7/10/2016
 Date Created: 1/20/2017



SDG&E TL 695 and TL 6971
Reconductor Project
Cultural Resources Survey Area
Figures D-1 through D-25

- Legend Figure D-8
-  Direct Bury Multiple
 -  Overhead Work
 -  Pier Foundation Multiple
 -  Remove From Service
 -  Guard Structure
 -  Existing Access Road
 -  Footpath
 -  Segment A
 -  Segment B
 -  Work / Staging / Turnaround
 -  Stringing Site
 -  MCB Camp Pendleton Boundary
 -  Cultural Survey Area
 -  Stream











Scale = 1:3,000
 0 100 200 Feet
 Aerial Imagery: 7/10/2016
 Date Created: 1/20/2017



SDG&E TL 695 and TL 6971
 Reconductor Project
 Cultural Resources Survey Area
 Figures D-1 through D-25

Figure D-9

- Legend
-  Overhead Work
 -  Existing Access Road
 -  Segment B
 -  Stringing Site
 -  Helicopter ILA
 -  Cultural Survey Area
 -  Stream

















Scale = 1:3,000
 0 100 200 Feet
 Aerial Imagery: 7/10/2016
 Date Created: 1/20/2017




SDG&E TL 695 and TL 6971
Reconductor Project
Cultural Resources Survey Area
Figures D-1 through D-25

Legend

Figure D-10

-  Direct Bury
-  Direct Bury Multiple
-  Overhead Work
-  Pier Foundation Multiple
-  Guard Structure
-  Existing Access Road
-  Overland Travel
-  Segment A
-  Segment B
-  Work / Staging / Turnaround
-  Stringing Site
-  Helicopter ILA
-  Cultural Survey Area
-  Stream










Scale = 1:3,000
0 100 200 Feet
Aerial Imagery: 7/10/2016
Date Created: 1/20/2017




SDG&E TL 695 and TL 6971
 Reconductor Project
 Cultural Resources Survey Area
 Figures D-1 through D-25

Legend

Figure D-11

-  Direct Bury
-  Overhead Work
-  Existing Access Road
-  Overland Travel
-  Segment B
-  Cultural Survey Area
-  Stream




Scale = 1:3,000
 0 100 200 Feet
 Aerial Imagery: 7/10/2016
 Date Created: 1/20/2017



SDG&E TL 695 and TL 6971
 Reconductor Project
 Cultural Resources Survey Area
 Figures D-1 through D-25

Legend Figure D-12

- Overhead Work
- Existing Access Road
- Segment B
- Cultural Survey Area




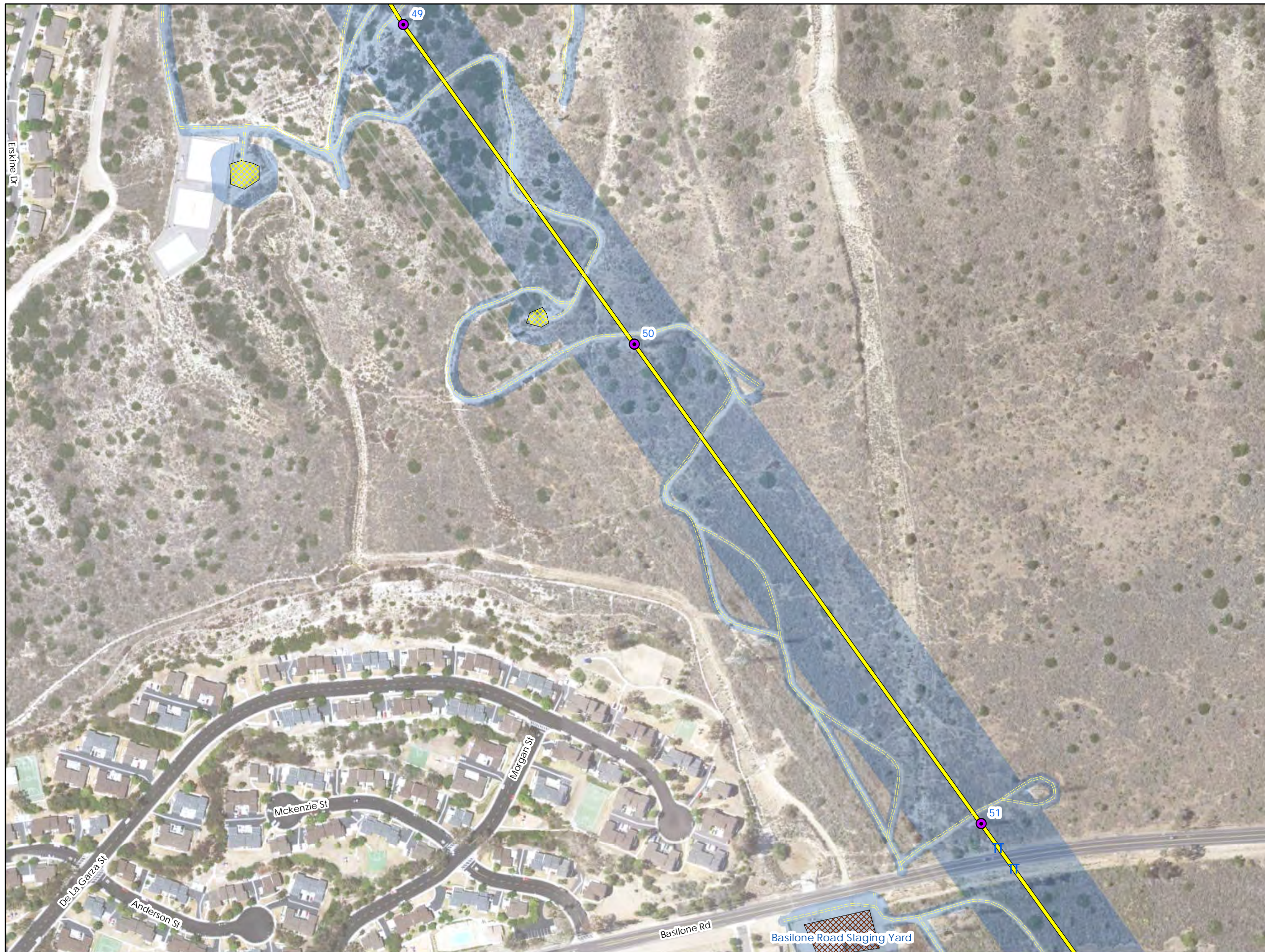
Scale = 1:3,000
 0 100 200 Feet
 Aerial Imagery: 7/10/2016
 Date Created: 1/20/2017



SDG&E TL 695 and TL 6971
 Reconductor Project
 Cultural Resources Survey Area
 Figures D-1 through D-25

Legend Figure D-13

- Overhead Work
- T Guard Structure
- Existing Access Road
- Segment B
- Work / Staging / Turnaround
- Staging Yard
- Cultural Survey Area



















Scale = 1:3,000
 0 100 200 Feet
 Aerial Imagery: 7/10/2016
 Date Created: 1/20/2017




SDG&E TL 695 and TL 6971
 Reconductor Project
 Cultural Resources Survey Area
 Figures D-1 through D-25

Legend

Figure D-14

-  Cable Pole
-  Direct Bury
-  Overhead Work
-  Pier Foundation
-  Proposed 69-kV Vault
-  Existing Access Road
-  Overland Travel
-  Segment B
-  Segment C
-  Segment D
-  Segment E
-  Stringing Site
-  Staging Yard
-  Proposed 69kV Vault
-  Cultural Survey Area
-  Stream




















Scale = 1:3,000
 0 100 200 Feet
 Aerial Imagery: 7/10/2016
 Date Created: 1/20/2017




SDG&E TL 695 and TL 6971
Reconductor Project
Cultural Resources Survey Area
Figures D-1 through D-25

Legend

Figure D-15

-  Cable Pole
-  Direct Bury
-  Overhead Work
-  Pier Foundation
-  12-kV Underground Removal
-  Proposed 69-kV Vault
-  Existing Access Road
-  Footpath
-  Overland Travel
-  Segment B
-  Segment C
-  Segment D
-  Segment E
-  Stringing Site
-  Staging Yard
-  Proposed 69kV Vault
-  Cultural Survey Area














Scale = 1:3,000
0 100 200 Feet
Aerial Imagery: 7/10/2016
Date Created: 1/20/2017




SDG&E TL 695 and TL 6971
 Reconductor Project
 Cultural Resources Survey Area
 Figures D-1 through D-25

Legend


Figure D-16

-  Direct Bury
-  Overhead Work
-  Pier Foundation
-  Substation
-  Guard Structure
-  Existing Access Road
-  Segment D
-  Work / Staging / Turnaround
-  Stringing Site
-  Staging Yard
-  Cultural Survey Area



Scale = 1:3,000
 0 100 200 Feet
 Aerial Imagery: 7/10/2016
 Date Created: 1/20/2017










SDG&E TL 695 and TL 6971
 Reconductor Project
 Cultural Resources Survey Area
 Figures D-1 through D-25

Figure D-17

Legend

-  Existing Access Road
-  Staging Yard
-  MCB Camp Pendleton Boundary
-  Cultural Survey Area



Scale = 1:3,000

0 100 200 Feet














Aerial Imagery: 7/10/2016
 Date Created: 1/20/2017




SDG&E TL 695 and TL 6971
Reconductor Project
Cultural Resources Survey Area
Figures D-1 through D-25

Legend

Figure D-18

-  Direct Bury
-  Overhead Work
-  Pier Foundation
-  Remove From Service
-  Regulator Station
-  Existing Access Road
-  Overland Travel
-  Segment E
-  Work / Staging / Turnaround
-  Stringing Site
-  Staging Yard
-  Cultural Survey Area
-  Stream



Scale = 1:3,000













0 100 200 Feet


Aerial Imagery: 7/10/2016
Date Created: 1/20/2017



SDG&E TL 695 and TL 6971
Reconductor Project
Cultural Resources Survey Area
Figures D-1 through D-25

Legend Figure D-19

















-  Direct Bury
-  Micropile Foundation Pole
-  Overhead Work
-  Pier Foundation
-  Guard Structure
-  Existing Access Road
-  Footpath
-  Segment E
-  Work / Staging / Turnaround
-  Stringing Site
-  Cultural Survey Area
-  Stream




Scale = 1:3,000
 0 100 200 Feet
 Aerial Imagery: 7/10/2016
 Date Created: 1/20/2017



SDG&E TL 695 and TL 6971
 Reconductor Project
 Cultural Resources Survey Area
 Figures D-1 through D-25

- Legend Figure D-20
-  Direct Bury
 -  Overhead Work
 -  Pier Foundation
 -  Top Pole
 -  Underground Conduit Intercepts
 -  Substation
 -  Guard Structure
 -  Existing Access Road
 -  Footpath
 -  Overland Travel
 -  Segment E
 -  Segment F
 -  Work / Staging / Turnaround
 -  Stringing Site
 -  Helicopter ILA
 -  Cultural Survey Area

















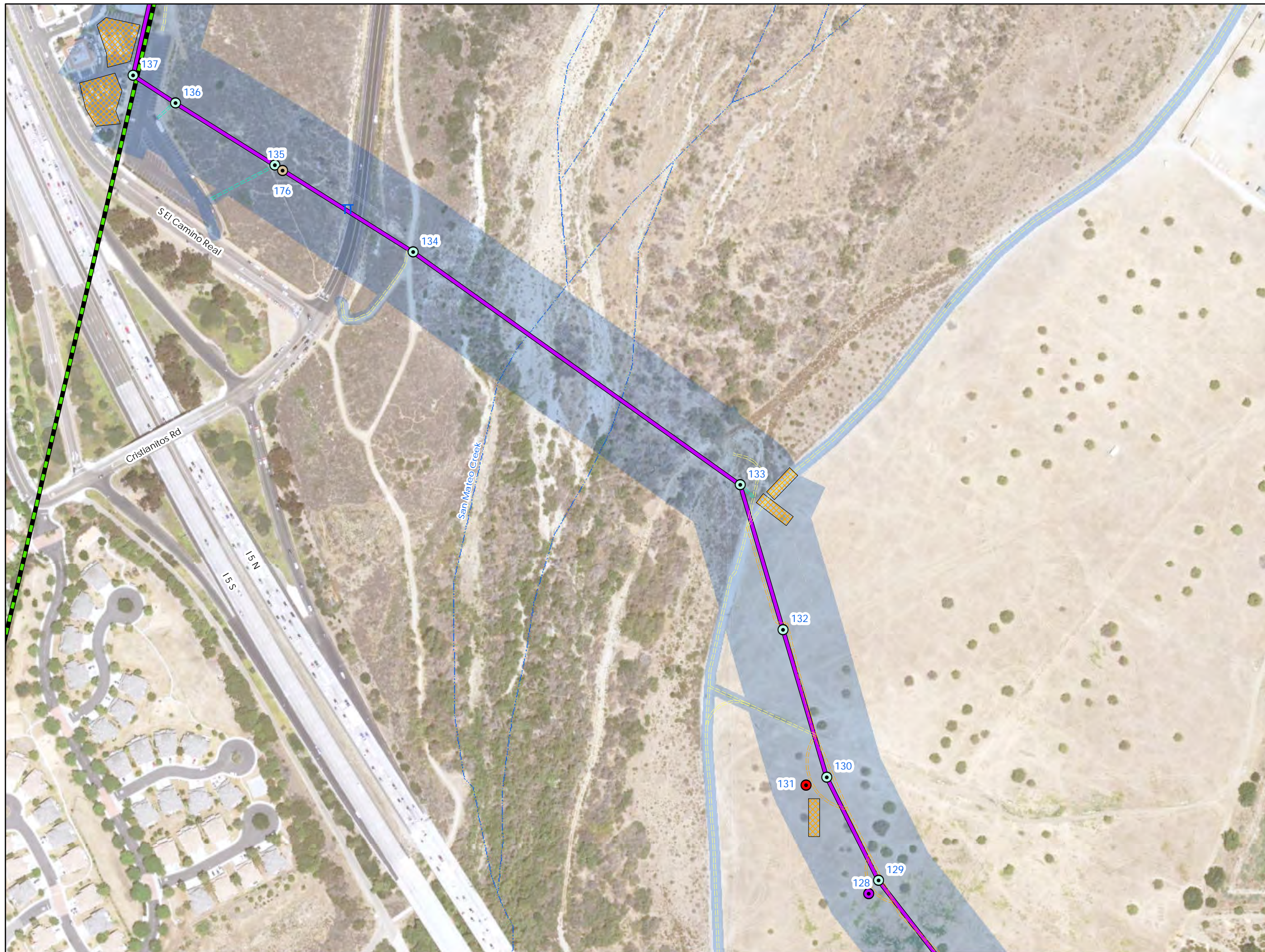
Scale = 1:3,000
 0 100 200 Feet
 Aerial Imagery: 7/10/2016
 Date Created: 1/20/2017



SDG&E TL 695 and TL 6971
 Reconductor Project
 Cultural Resources Survey Area
 Figures D-1 through D-25

Legend Figure D-21

-  Direct Bury
-  Overhead Work
-  Remove From Service
-  Top Pole
-  Guard Structure
-  Existing Access Road
-  Footpath
-  Overland Travel
-  Segment F
-  Stringing Site
-  MCB Camp Pendleton Boundary
-  Cultural Survey Area
-  Stream






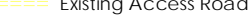
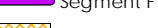
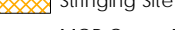
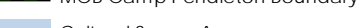


Scale = 1:3,000
 0 100 200 Feet
 Aerial Imagery: 7/10/2016
 Date Created: 1/20/2017




SDG&E TL 695 and TL 6971
Reconductor Project
Cultural Resources Survey Area
Figures D-1 through D-25

Legend

Figure D-22

-  Direct Bury
-  Overhead Work
-  Top Pole
-  Existing Access Road
-  Segment F
-  Stringing Site
-  MCB Camp Pendleton Boundary
-  Cultural Survey Area
-  Stream




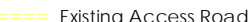

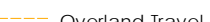





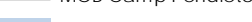



Scale = 1:3,000
0 100 200 Feet
Aerial Imagery: 7/10/2016
Date Created: 1/20/2017



SDG&E TL 695 and TL 6971
Reconductor Project
Cultural Resources Survey Area
Figures D-1 through D-25

Legend Figure D-23

-  Overhead Work
-  Top Pole
-  Substation
-  Existing Access Road
-  Footpath
-  Overland Travel
-  Segment F
-  Stringing Site
-  Helicopter ILA
-  Staging Yard
-  MCB Camp Pendleton Boundary
-  Cultural Survey Area








Scale = 1:3,000

 0 100 200 Feet
 Aerial Imagery: 7/10/2016
 Date Created: 1/20/2017


SDG&E TL 695 and TL 6971
Reconductor Project
Cultural Resources Survey Area
Figures D-1 through D-25

Legend Figure D-24





-  Helicopter ILA
-  Cultural Survey Area
-  Stream




Scale = 1:3,000
0 100 200 Feet
Aerial Imagery: 7/10/2016
Date Created: 1/20/2017



SDG&E TL 695 and TL 6971
 Reconductor Project
 Cultural Resources Survey Area
 Figures D-1 through D-25

- Legend Figure D-25
-  Existing Access Road
 -  Staging Yard
 -  Cultural Survey Area
 -  Stream



Scale = 1:3,000
 0 100 200 Feet
 Aerial Imagery: 7/10/2016
 Date Created: 1/20/2017



