

ORIGINAL

Decision No. 50194

BEFORE THE PUBLIC UTILITIES COMMISSION OF THE STATE OF CALIFORNIA

In the Matter of the Investigation into)
the rates, rules, regulations, charges,)
allowances and practices of all common)
carriers, highway carriers and city)
carriers relating to the transportation)
of sand, rock, gravel and related items)
(commodities for which rates are provided)
in City Carriers' Tariff No. 6 - Highway)
Carriers' Tariff No. 7.)

Case No. 5437
(Petition No. 9)

SUPPLEMENTAL OPINION AND ORDER

City Carriers' Tariff No. 6 - Highway Carriers' Tariff No. 7 provides minimum rates, rules and regulations for the transportation of rock, sand and other materials in dump trucks between designated production areas and delivery zones in Los Angeles and Orange Counties. Mileage and hourly rates are provided for movements between points not covered by the zoning arrangements. The mileage and hourly rates are generally higher than the zone rates. California Dump Truck Owners Association, Inc., seeks extension of the zone rate system to cover deliveries from recently established production facilities of Orange County Rock Products Co. located outside the present production areas.

Petitioner represents that the average monthly production will be several thousand tons of rock and sand and that a substantial amount of this material will be transported by for-hire dump trucks to nearby points. It states that the present rates are not practical. It claims that the establishment of zone rates as proposed would be of benefit to carriers, shippers and the general public.

Interested parties have been notified of the filing of the petition. No objection to its being granted has been received.

The proposed extension of the zone rate system is justified. The petition will be granted.

A public hearing is not necessary.


Therefore, good cause appearing,


IT IS HEREBY ORDERED that City Carriers' Tariff No. 6 - Highway Carriers' Tariff No. 7 (Appendix "A" of Decision No. 32566 as amended) be and it is hereby further amended by incorporating therein the revised pages attached hereto and by this reference made a part hereof, which pages are numbered as follows:


Third Revised Page 33-A Cancels Second Revised Page 33-A
Thirteenth Revised Page 38 Cancels Twelfth Revised Page 38.

This order shall become effective July 19, 1954.

Dated at San Francisco, California, this 29 day of June, 1954.



President




Commissioners

Area No.	SECTION NO. 3 - RATES FROM PRODUCTION AREAS TO DELIVERY ZONES (Continued)
	<p data-bbox="487 466 1354 504" style="text-align: center;">APPLICATION OF TARIFF - TERRITORIAL (Continued)</p> <p data-bbox="561 529 1148 567" style="text-align: center;">ORANGE COUNTY - PRODUCTION AREAS</p> <p data-bbox="338 592 1462 907">Beginning at the northeast corner of Section 23, T.4 S., R. 9 W., thence westerly along north line of said section to Sycamore Street; northerly on Sycamore Street to Serrano Avenue; on Serrano Avenue in a general northwesterly direction to Santiago Boulevard; southerly on Santiago Boulevard to Orange Street; westerly on Orange Street to Tustin Street; southerly on Tustin Street to Chapman Avenue; easterly on Chapman Avenue to east line of Section 26, T. 4 S., R. 9 W.; northerly along the east lines of Sections 26 and 23 to the point of beginning.</p> <p data-bbox="338 932 1462 995">Includes the area within the boundary lines of Section 25, T. 7 S., R. 8 W.</p> <p data-bbox="338 1020 1462 1323">Beginning at the intersection of Kashlan Road and Chota Road, thence westerly along a direct line to the intersection of Cypress Street and Nabal Road; westerly on Cypress Street to Walnut Street; southwesterly on Walnut Street to Hiatt Street; southerly on Hiatt Street to the northerly county limit of the County of Orange; easterly along said county limit to Fullerton Road; northeasterly on Fullerton Road to Kashlan Road; westerly on Kashlan Road to the point of beginning, all within the County of Los Angeles.</p> <p data-bbox="338 1348 1462 1474">Approximately seventeen acres located northeast of the intersection of Anaheim-Olive Road and the Santa Ana River, owned by Noble et al. as shown in the official records of Orange County, Book 2078, Page 463; and Book 2082, Page 282.</p> <p data-bbox="338 1499 1462 1726">Lots 4 & 5 in Block 24 of the Yorba Linda Tract as per map recorded in Book 5 at Page 17 and 18 of Miscellaneous Maps, Records of Orange County, California, together with that portion of the 200 foot strip of land described in Parcel No. 2 to the Pacific Electric Land Company recorded February 7, 1910, in Book 177, Page 68 of Deeds records of said county adjacent to Lots 4 & 5.</p>

#F Beginning at the most westerly corner of the northerly one-quarter of Block 18 of Irvine Subdivision, as shown on map recorded in Book 1, Page 88 of Miscellaneous Maps, records of Orange County, California, thence N. 85°00' E. 683.33 feet; thence N. 40°00' E. parallel to the northwesterly line of said Block 18, 450.00 feet; thence N. 50°00' W. 450.00 feet to a point in the northwesterly line of said Block 18; thence N. 40°00' E. along said northwesterly line, 200.00 feet; thence N. 20°00' W. 2,193.50 feet more or less to an intersection with the northwesterly line of Block 17 of said Irvine Subdivision; thence S. 35°10' W. along the northwesterly line of said Block 17, 2,204.59 feet more or less to a point which bears N. 50°00' W. from said most westerly corner of Block 18; thence S. 50°00' E. 1443.37 feet more or less to a point which bears N. 50°00' W. 270.00 feet from said most westerly corner of Block 18; thence S. 40°00' W. 500.00 feet; thence S. 50°00' E. 370 feet; thence N. 40°00' E. 500.00 feet to a point in the southerly line of said northerly one quarter of Block 18; thence N. 50°00' W. 100.00 feet to the point of beginning; containing 71.7 acres more or less of land.

Addition, Decision No. 50194

EFFECTIVE JULY 19, 1954

Issued by the Public Utilities Commission of the State of California,
San Francisco, California.

Correction No. 423

Item No.	SECTION NO. 3--RATES FROM PRODUCTION AREAS TO DELIVERY ZONES IN CENTS PER TON (Continued)																			
	MATERIAL, viz.:																			
	Granite, decomposed, Gravel, Sand,				Stone, crushed, chips or waste, Stone, natural, blocks, pieces or slabs, rough quarried, Stone, natural, sawed, not further finished.															
	TO (1)Orange County Delivery Zones		FROM (1)Orange County Production Areas						TO (1)Orange County Delivery Zones		FROM (1)Orange County Production Areas									
		A	B	C	D	E	δF			A	B	C	D	E	δF					
*250-L Cancels 250-K	1	30	88	75	34	55	42	11-A	72	127	68	60	67	81						
	2-A	38	77	87	46	62	48	11-B	74	128	75	65	75	80						
	2-B	52	88	85	49	67	65	11-C	72	114	82	66	81	82						
	2-C	42	96	75	32	63	54	11-D	85	123	95	75	89	90						
	2-D	39	99	67	24	44	53	12-A	77	127	82	67	84	86						
	3-A	27	94	85	41	61	28	12-B	84	127	92	73	88	90						
	3-B	30	99	88	47	66	24	13-A	82	114	95	73	85	82						
	4-A	65	88	92	62	71	65	13-B	68	96	97	67	81	73						
	4-B	52	69	92	57	65	60	14-A	66	85	100	65	75	66						
	4-C	47	68	97	60	68	58	14-B	68	95	109	70	87	74						
	4-D	60	74	104	63	71	62	15-A	68	89	116	69	84	71						
	5-A	54	108	65	32	60	65	15-B	76	109	116	80	94	84						
	5-B	52	104	71	44	63	65	16	61	66	104	65	73	65						
	5-C	62	97	81	54	66	66	17	67	63	115	72	81	68						
	5-D	68	102	87	63	71	75	18-A	70	52	125	77	91	76						
	6-A	60	115	55	34	49	65	18-B	71	55	127	80	91	77						
	6-B	53	112	65	31	38	63	18-C	80	66	135	88	102	86						
	6-C	57	116	67	44	27	65	19-A	71	38	127	84	95	77						
	6-D	46	108	70	34	27	62	19-B	77	29	133	88	99	86						
	7-A	72	135	34	60	66	88	19-C	88	32	142	96	110	90						
	7-B	73	139	48	61	60	85	19-D	100	52	156	108	119	109						
	7-C	65	121	54	49	42	69	20-A	95	68	156	104	118	102						
	7-D	68	126	44	49	58	81	20-B	89	70	144	98	110	96						
	7-E	73	135	44	62	65	87	20-C	84	73	132	88	102	90						
	9-A	71	125	65	58	65	81	20-D	77	81	127	84	94	85						
	9-B	67	119	62	47	58	71	21	103	65	159	114	127	111						
	10-A	66	115	67	44	63	70	22	100	49	156	112	123	109						
	10-B	63	113	69	57	67	69	23-A	110	63	164	119	132	116						
	10-C	67	108	77	62	75	74	23-B	117	67	172	127	139	125						
	10-D	72	110	85	66	75	81													
	MATERIAL as described in Item No. 250 series																			
	(1) FROM Orange County Production Areas indicated																			
	(2) TO Los Angeles County Delivery Zones shown below																			
	Zone	A	D	E	δF	Zone	A	D	E	δF	Zone	A	D	E	δF	Zone	A	D	E	δF
*255-E Cancels 255-D	43-A	108	86	97	112	43-K	97	89	104	108	66-F	95	74	84	104	67-I	92	73	80	103
	43-B	98	77	88	104	43-L	108	99	112	118	66-G	102	82	90	112	69-A	139	114		
	43-C	85	65	76	90	65-A	109	88	96	121	67-A	95	75	84	104	69-B	129	104		
	43-D	82	67	81	90	65-B	103	84	90	114	67-B	88	70	74	98	69-C	116	95		
	43-E	90	76	91	99	65-C	95	71	82	108	67-C	80	65	69	90	69-D	102	82	88	113
	43-F	104	89	103	112	66-A	104	86	92	116	67-D	75	65	67	90	69-E	110	92	95	119
	43-G	104	94	110	111	66-B	97	77	85	108	67-E	75	65	66	88	69-F	116	98		
	43-H	90	81	95	99	66-C	90	70	76	99	67-F	73	61	65	82	69-G	129	109		
	43-I	84	73	88	90	66-D	88	67	75	98	67-G	80	65	66	88					
	43-J	90	86	98	97	66-E	81	65	67	96	67-H	86	67	71	96					

- (1) For descriptions of Orange County Production Areas and Delivery Zones, see Pages 28 to 33-A, inclusive.
- (2) For descriptions of Los Angeles County Delivery Zones, see Pages 11 to 21-D, inclusive.

* Change)
 & Reduction) Decision No. **50194**

EFFECTIVE JULY 19, 1954

Issued by the Public Utilities Commission of the State of California,
San Francisco, California
Correction No. 424