

ORIGINAL

Decision No. 51510

BEFORE THE PUBLIC UTILITIES COMMISSION OF THE STATE OF CALIFORNIA

In the Matter of the Investigation into)	
the rates, rules, regulations, charges,)	
allowances and practices of all common)	
carriers, highway carriers and city)	
carriers relating to the transportation)	Case No. 5437
of sand, rock, gravel and related items)	(Petitions Nos. 13
(commodities for which rates are pro-)	and 14)
vided in Minimum Rate Tariff No. 7).)	

SUPPLEMENTAL OPINION AND ORDER

Minimum Rate Tariff No. 7 provides rates, rules and regulations for the transportation of rock, sand and other materials in dump trucks between designated production areas and delivery zones in Orange and San Bernardino counties. Mileage and hourly rates are provided for movements between points not covered by the zoning arrangements. The mileage and hourly rates are generally higher than the zone rates. By Petitions for Modification Nos. 13 and 14 in this proceeding, California Dump Truck Owners Association, Inc., seeks extension of the zone rate system to cover deliveries from two recently established production facilities located outside the present production area.

Petitioner represents that the average monthly production at each of the facilities will be several thousand tons of rock and sand, and that a substantial amount of this material will be transported by for-hire dump trucks to nearby points. It states that the mileage and hourly rates are not suitable for such movements, and that the establishment of zone rates as proposed would be of benefit to carriers, shippers and the general public.

Interested parties have been notified of the filing of the petitions. No objection to their being granted has been received.

The proposed extension of the zone rate system is justified.
The petitions will be granted.

A public hearing is not deemed necessary.


Therefore, good cause appearing,


IT IS HEREBY ORDERED that Minimum Rate Tariff No. 7
(Appendix "A" of Decision No. 32566 as amended) be and it is hereby
further amended by incorporating therein, to become effective
July 1, 1955, the original and revised pages attached hereto and
by this reference made a part hereof, which pages are numbered as
follows:


Fourth Revised Page 33-A cancels Third Revised Page 33-A
Eleventh Revised Page 36-C cancels Tenth Revised Page 36-C
Second Revised Page 36-D cancels First Revised Page 36-D
Second Revised Page 36-E cancels First Revised Page 36-E
Second Revised Page 36-F cancels First Revised Page 36-F
Original Page 37-B
Original Page 37-C
Fourteenth Revised Page 38 cancels Thirteenth Revised Page 38


This order shall become effective twenty days after the
date hereof.

Dated at San Francisco, California, this 31st day
of May, 1955.



President






Commissioners

Area No.	SECTION NO. 3 - RATES FROM PRODUCTION AREAS TO DELIVERY ZONES (Continued)
	APPLICATION OF TARIFF - TERRITORIAL (Continued)
	ORANGE COUNTY - PRODUCTION AREAS
A	Beginning at the northeast corner of Section 23, T. 4 S., R. 9 W., thence westerly along north line of said section to Sycamore Street; northerly on Sycamore Street to Serrano Avenue; on Serrano Avenue in a general northwesterly direction to Santiago Boulevard; southerly on Santiago Boulevard to Orange Street; westerly on Orange Street to Tustin Street; southerly on Tustin Street to Chapman Avenue; easterly on Chapman Avenue to east line of Section 26, T. 4 S., R. 9 W.; northerly along the east lines of Sections 26 and 23 to the point of beginning.
B	Includes the area within the boundary lines of Section 25, T. 7 S., R. 8 W.
C	Beginning at the intersection of Kashlan Road and Chota Road, thence westerly along a direct line to the intersection of Cypress Street and Nabal Road; westerly on Cypress Street to Walnut Street; southwestly on Walnut Street to Hiatt Street; southerly on Hiatt Street to the northerly county limit of the County of Orange; easterly along said county limit to Fullerton Road; northeasterly on Fullerton Road to Kashlan Road; westerly on Kashlan Road to the point of beginning, all within the County of Los Angeles.
D	Approximately seventeen acres located northeast of the intersection of Anaheim-Olive Road and the Santa Ana River, owned by Noble et al. as shown in the official records of Orange County, Book 2078, Page 463; and Book 2082, Page 282.
E	Lots 4 & 5 in Block 24 of the Yorba Linda Tract as per map recorded in Book 5 at Page 17 and 18 of Miscellaneous Maps, Records of Orange County, California, together with that portion of the 200 foot strip of land described in Parcel No. 2 to the Pacific Electric Land Company recorded February 7, 1910, in Book 177, Page 68 of Deeds records of said county adjacent to Lots 4 & 5.

Beginning at the most westerly corner of the northerly one-quarter of Block 18 of Irvine Subdivision, as shown on map recorded in Book 1, Page 88 of Miscellaneous Maps, records of Orange County, California, thence N. $85^{\circ}00'$ E. 683.33 feet; thence N. $40^{\circ}00'$ E. parallel to the northwesterly line of said Block 18, 450.00 feet; thence N. $50^{\circ}00'$ W. 450.00 feet to a point in the northwesterly line of said Block 18; thence N. $40^{\circ}00'$ E. along said northwesterly line, 200.00 feet; thence N. $20^{\circ}00'$ W. 2,193.50 feet more or less to an intersection with the northwesterly line of Block 17 of said Irvine Subdivision; thence S. $35^{\circ}10'$ W. along the northwesterly line of said Block 17, 2,204.59 feet more or less to a point which bears N. $50^{\circ}00'$ W. from said most westerly corner of Block 18; thence S. $50^{\circ}00'$ E. 1443.37 feet more or less to a point which bears N. $50^{\circ}00'$ W. 270.00 feet from said most westerly corner of Block 18; thence S. $40^{\circ}00'$ W. 500.00 feet; thence S. $50^{\circ}00'$ E. 370 feet; thence N. $40^{\circ}00'$ E. 500.00 feet to a point in the southerly line of said northerly one quarter of Block 18; thence N. $50^{\circ}00'$ W. 100.00 feet to the point of beginning; containing 71.7 acres more or less of land.

F

In the vicinity of Gypsum Creek in Santa Ana Canyon, a parcel of land in Block 28 of Irvine's Subdivision of Ranchos San Jasuin and Lomas De Santiago and Flint and Bixby's Allotment of Rancho Santiago de Santa Ana, as shown on a map recorded in Book 1, page 68 of Miscellaneous Maps, records of Orange County, California, said parcel of land is bounded on the north by California State Highway VLL OR. 43-B, bounded on the west by the existing unimproved dirt road; the southerly boundary being a line parallel to and distance 900 feet, more or less, from said State Highway; the easterly boundary being a line at right angles northerly from the southerly boundary and intersecting the southerly right of way line of said State Highway in a draw easterly from Gypsum Creek bridge.

#G

Addition, Decision No.

EFFECTIVE JULY 1, 1955

Issued by the Public Utilities Commission of the State of California,
San Francisco, California.

Correction No. 441

SECTION NO. 3 - RATES FROM PRODUCTION AREAS TO DELIVERY ZONES
IN CENTS PER TON (Continued)

*Item No. 238-G (Cancels 238-F)

MATERIAL, viz.:

Granite, decomposed, Stone, crushed, chips or waste,
Gravel, Stone, natural, blocks, pieces or slabs, rough quarried,
Sand, Stone, natural, sawed, not further finished.

(1) San Bernardino- Riverside Counties Delivery Zones	FROM (1) San Bernardino-Riverside Counties Production Areas								
	A	B	C	D	E	F	G	H	#6I
1	95	107	111	135	73	74	110	34	86
2	91	100	103	123	67	66	104	26	87
3	95	99	99	127	70	58	97	20	94
4	104	92	89	136	78	51	89	30	105
5	117	97	89	149	84	56	83	41	111
6	123	99	90	155	91	54	80	48	118
7	129	107	97	161	98	64	76	55	125
8	132	111	102	164	99	70	67	60	130
9	122	100	90	154	90	57	77	57	120
10	111	89	78	143	79	44	69	51	106
11	106	87	78	138	72	44	70	45	99
12	99	83	83	131	71	46	84	30	97
13	90	94	96	122	65	59	94	21	88
14	88	99	104	127	67	67	105	41	80
15	86	92	96	116	59	60	98	33	78
16	86	88	91	118	59	53	90	30	83
17	92	78	77	124	62	43	79	38	92
18	122	99	89	154	93	57	65	61	119
19	106	84	75	138	78	41	52	65	108
20	102	78	67	134	71	35	56	59	97
21	95	80	70	127	64	34	62	53	94
22	86	67	72	118	55	37	74	46	81
23	78	79	83	110	49	47	83	39	77
24	76	86	90	108	52	55	95	42	72
25	79	95	101	119	61	64	104	48	73
26	69	88	92	109	52	67	105	58	60
27	74	82	85	106	47	57	94	52	65
28	72	71	76	104	40	48	85	47	68
29	77	61	66	109	46	38	74	54	75
30	91	69	59	124	59	24	61	54	85
31	96	73	62	128	65	30	53	65	92
32	103	78	68	136	74	40	45	78	105
33	110	85	75	144	81	47	35	86	109
34	118	93	83	151	89	55	29	85	120
35	123	98	88	145	94	60	21	92	121

(1) For descriptions of San Bernardino-Riverside Counties Production Areas and Delivery Zones, see Pages 21-H to 21-S1 series, inclusive.

*Change)
#Addition) Decision No.
δReduction)

EFFECTIVE JULY 1, 1955

Issued by the Public Utilities Commission of the State of California,
San Francisco, California.

Correction No. 442

SECTION NO. 3 - RATES FROM PRODUCTION AREAS TO DELIVERY ZONES
 IN CENTS PER TON (Continued)

*Item No. 238.1-B (Cancels 238.1-A)

MATERIAL, viz.:

Granite, decomposed,
 Gravel,
 Sand,

Stone, crushed, chips or waste,
 Stone, natural, blocks, pieces or slabs, rough quarried,
 Stone, natural, sawed, not further finished.

(1) TO San Bernardino- Riverside Counties Delivery Zones	FROM (1) San Bernardino-Riverside Counties Production Areas									
	A	B	C	D	E	F	G	H	#6I	
36	127	98	90	147	98	64	23	99	127	
37	137	110	101	158	108	74	35	111	137	
38	138	108	100	156	109	75	33	112	137	
39	119	84	75	133	104	64	22	103	124	
40	112	86	76	145	83	49	29	88	115	
41	108	82	72	141	79	45	39	84	109	
42	94	66	56	126	66	36	48	80	92	
43	89	64	55	121	57	24	52	67	85	
44	80	62	54	112	52	18	59	62	77	
45	69	53	58	101	41	35	74	59	69	
46	67	66	71	99	36	46	86	53	63	
47	64	73	77	96	38	55	94	59	56	
48	56	75	80	96	41	60	100	65	50	
49	60	68	73	92	32	55	93	62	49	
50	56	62	66	88	29	46	87	59	56	
51	64	48	53	96	34	35	76	65	64	
52	77	59	53	107	51	26	65	72	77	
53	89	56	46	115	58	26	57	72	87	
54	94	57	49	119	66	35	58	81	96	
55	112	69	59	126	92	59	50	105	110	
56	109	74	66	123	99	68	37	110	115	
57	109	78	70	123	104	75	50	119	120	
58	105	62	51	119	87	53	49	99	104	
59	93	51	41	112	70	40	58	86	94	
60	86	49	39	109	64	33	66	79	88	
61	56	42	47	88	30	43	83	75	60	
62	50	55	59	85	23	50	92	68	52	
63	50	62	66	83	30	64	104	69	42	
64	47	70	73	87	39	67	109	73	38	
65	44	69	77	85	47	83	120	92	27	
66	43	54	61	75	31	64	103	74	34	
67	47	44	51	79	28	59	98	77	46	
68	54	33	38	93	38	51	91	82	56	
69	83	43	33	103	72	40	77	86	83	
70	67	34	24	94	71	43	73	89	74	

(1) For descriptions of San Bernardino-Riverside Counties Production Areas and Delivery Zones, see Pages 21-H to 21-S1 series, inclusive.

* Change)
 # Addition) Decision No. **51510**
 & Reduction)

EFFECTIVE JULY 1, 1955.

Issued by the Public Utilities Commission of the State of California,
 San Francisco, California.

Correction No. 443

SECTION NO. 3 - RATES FROM PRODUCTION AREAS TO DELIVERY ZONES
IN CENTS PER TON (Continued)

* Item No. 238.2-B(Cancels 238.2-A)

MATERIAL, viz.:

Granite, decomposed, Stone, crushed, chips or waste,
Gravel, Stone, natural, blocks, pieces or slabs, rough quarried,
Sand, Stone, natural, sawed, not further finished.

TO (1) San Bernardino- Riverside Counties Delivery Zones	FROM (1) San Bernardino-Riverside Counties Production Areas									
	A	B	C	D	E	F	G	H	I	#6I
71	75	42	38	101	74	49	73	95	84	
72	102	67	53	116	90	58	54	104	101	
73	98	63	56	112	95	68	44	114	102	
74	99	69	64	113	103	75	50	121	110	
75	92	62	57	106	101	78	58	124	102	
76	87	52	48	101	95	65	56	111	95	
77	74	38	32	87	77	53	70	99	79	
78	59	29	23	84	60	54	84	98	65	
79	46	23	31	71	52	62	95	92	51	
80	38	34	48	64	42	66	108	94	41	
81	29	50	63	67	40	78	118	84	30	
82	33	57	71	72	49	82	121	96	24	
83	58	89	103	89	85	121	160	120	69	
84	60	92	106	75	90	125	162	130	74	
85	44	75	89	75	71	107	146	114	54	
86	33	64	80	63	61	94	134	101	41	
87	22	50	62	56	50	83	124	94	39	
88	34	40	51	54	57	78	112	100	52	
89	46	33	43	65	64	71	94	103	59	
90	54	47	57	67	76	78	91	118	72	
91	62	27	35	77	74	64	77	107	70	
92	64	39	49	76	84	73	86	120	79	
93	76	50	46	86	88	67	74	112	88	
94	86	54	50	100	98	72	63	120	97	
95	44	48	57	52	72	87	104	119	69	
96	39	45	59	43	64	87	113	107	60	
97	29	60	74	44	62	97	128	106	49	
98	34	68	82	55	68	101	136	111	50	
99	47	81	93	64	81	114	146	124	65	
100	43	74	88	44	77	110	138	120	58	
101	38	65	79	35	70	107	129	116	59	
102	46	58	74	30	73	106	126	115	67	
103	46	51	65	38	79	96	118	121	71	
104	54	48	62	43	79	99	112	121	76	
105	66	64	78	39	93	108	120	134	89	

(1) For descriptions of San Bernardino-Riverside Counties Production Areas and Delivery Zones, see Pages 21-H to 21-S1 series, inclusive.

* Change)
Addition) Decision No. 51510
o Reduction)

EFFECTIVE JULY 1, 1955

Issued by the Public Utilities Commission of the State of California,
San Francisco, California.
Correction No. 144

SECTION NO. 3 - RATES FROM PRODUCTION AREAS TO DELIVERY ZONES IN CENTS PER TON (Continued)									
* Item No. 238.3-F (Cancels 238.3-A)									
MATERIAL, viz.:									
Granite, decomposed, Gravel, Sand,			Stone, crushed, chips or waste, Stone, natural, blocks, pieces or slabs, rough quarried, Stone, natural, sawed, not further finished.						
(1) TO San Bernardino- Riverside Counties Delivery Zones	FROM (1) San Bernardino-Riverside Counties Production Areas								
	A	B	C	D	E	F	G	H	#6I
106	64	60	73	33	89	105	120	132	85
107	63	63	72	26	94	108	130	135	85
108	54	73	87	17	84	115	137	126	77
109	48	74	87	29	82	115	138	125	69
110	47	78	92	37	81	116	142	124	65
111	60	83	96	30	92	124	147	135	79
112	72	74	88	31	100	116	138	143	96
113	71	69	83	37	98	111	129	139	95
114	86	86	100	42	111	128	149	154	109
115	97	79	74	111	117	95	104	111	113
116	102	84	79	116	122	100	111	148	120
117	110	92	87	124	130	108	117	154	127
118	120	102	97	134	140	118	127	164	135
119	111	93	88	125	131	109	118	155	128
120	109	91	86	123	129	107	117	153	124
121	105	87	82	119	125	103	112	149	118
122	104	86	81	118	122	102	109	146	119
123	108	90	85	122	128	106	114	152	124
124	113	95	90	127	133	111	120	157	131
125	128	110	105	142	148	126	135	172	144
126	122	104	99	136	142	120	129	166	135
127	118	100	95	132	138	116	125	162	134
128	221	237	213						
129	188	204	210						
130	149	166	171						
131	160	176	182						
132	193	210	215						
133	204	221	226						
134	221	237	243						
135	254	270	276						
136	331	348	353						
137	380	397	402						
138	408	424	431						

(1) For descriptions of San Bernardino-Riverside Counties Production Areas and Delivery Zones, see Pages 21-H to 21-S1 series, inclusive.

* Change }
Addition } Decision No. 51510
b Reduction }

EFFECTIVE JULY 1, 1955

Issued by the Public Utilities Commission of the State of California,
San Francisco, California

Correction No. 445

Original Page ... 37-B

MINIMUM RATE TARIFF NO. 7

SECTION NO. 3 - RATES FROM PRODUCTION AREAS TO DELIVERY ZONES
IN CENTS PER TON (Continued)

Item No.	MATERIAL, viz.:							
	Granite, decomposed, Gravel, Sand,				Stone, crushed, chips or waste, Stone, natural, blocks, pieces or slabs, rough quarried, Stone, natural, sawed, not further finished.			
	TO (1) Orange County Delivery Zones	FROM (1) Orange County Production Areas						
	oA	oB	oC	oD	oE	oF	#oG	
1	32	92	79	36	58	44	63	
2-A	40	81	91	48	65	50	68	
2-B	55	92	89	51	70	68	72	
2-C	44	101	79	34	66	57	66	
2-D	41	104	70	25	46	56	58	
3-A	28	99	89	43	64	29	61	
3-B	32	104	92	49	69	25	66	
4-A	68	92	97	65	75	68	79	
4-B	55	72	97	60	68	63	70	
4-C	49	71	102	63	71	61	74	
4-D	63	78	109	66	75	65	77	
5-A	57	113	68	34	63	68	68	
5-B	55	109	75	46	66	68	69	
5-C	65	102	85	57	69	69	77	
5-D	71	107	91	66	75	79	88	
6-A	63	121	58	36	51	68	64	
6-B	56	118	68	33	40	66	58	
6-C	60	122	70	46	28	68	54	
6-D	48	113	74	36	28	65	43	
7-A	76	142	36	63	69	92	77	
7-B	77	146	50	64	63	89	72	
7-C	68	127	57	51	44	72	64	
7-D	71	132	46	51	61	85	68	
7-E	77	142	46	65	68	91	79	
9-A	75	131	68	61	68	85	77	
9-B	70	125	65	49	61	75	69	
10-A	69	121	70	46	66	74	72	
10-B	66	119	72	60	70	72	76	
10-C	70	113	81	65	79	78	86	
10-D	76	116	89	69	79	85	93	

(2)
#249

- (1) For descriptions of Orange County Production Areas and Delivery Zones, see Pages 28 to 33-A, inclusive.
- (2) For rates formerly in effect, see Item No. 250-L on Thirteenth Revised Page 38.
- o Surcharge increase in Supplement No. 11 incorporated into rates.

Addition)
o Reduction) Decision No. 51510

EFFECTIVE JULY 1, 1955

Issued by the Public Utilities Commission of the State of California,
San Francisco, California.

Correction No. 446

Item No.	SECTION NO. 3—RATES FROM PRODUCTION AREAS TO DELIVERY ZONES IN CENTS PER TON (Continued)						
	TO (1) Orange County Delivery Zones		FROM (1) Orange County Production Areas				
	oA	oB	oC	oD	oE	oF	oG
MATERIAL, viz.:							
Granite, decomposed	Stone, crushed, chips or waste,						
Gravel,	Stone, natural, blocks, pieces or slabs,						
Sand,	rough quarried,						
	Stone, natural, sawed, not further finished.						
	76	133	71	63	70	85	81
11-A	78	134	79	68	79	84	91
11-B	76	120	96	69	85	86	96
11-C	89	129	100	79	93	95	104
11-D	81	133	86	70	88	90	97
12-A	88	133	97	77	92	95	103
12-B	86	120	100	77	89	86	101
13-A	71	101	102	70	85	77	90
13-B	69	89	105	68	79	69	84
14-A	71	100	114	74	91	78	92
14-B	71	93	122	72	88	75	88
15-A	80	114	122	84	99	88	101
15-B	64	69	109	68	77	68	80
16	70	66	121	76	85	71	92
17	74	55	131	81	96	80	102
18-A	75	58	133	84	96	81	97
18-B	84	69	142	92	107	90	111
18-C	75	40	133	88	100	81	103
19-A	81	30	140	92	104	90	109
19-B	92	34	149	101	116	95	117
19-C	105	55	164	113	125	114	129
19-D	100	71	164	109	124	107	127
20-A	93	74	151	103	116	101	118
20-B	88	77	139	92	107	95	109
20-C	81	85	133	88	99	89	101
20-D	108	68	167	120	133	117	138
21	105	51	164	118	129	114	131
22	116	66	172	125	139	122	141
23-A	123	70	181	133	146	131	148
23-B							

(2)
*250-L
Cancels
250-L

- (1) For descriptions of Orange County Production Areas and Delivery Zones, see Pages 28 to 33-A, inclusive.
- (2) For rates formerly in effect, see Item No. 250-L on Thirteenth Revised Page 38.
 - o Surcharge increase in Supplement No. 11 incorporated into rates.

* Change)
Addition) Decision No. 51510
& Reduction)

EFFECTIVE JULY 1, 1955

Issued by the Public Utilities Commission of the State of California,
San Francisco, California.

Correction No. 147

RATES ON THIS PAGE ARE NOT SUBJECT TO PROVISIONS OF SUPPLEMENT NO. 11

Fourteenth Revised Page 38

Cancel

Thirteenth Revised Page 38

MINIMUM RATE TARIFF NO. 7

Item No.	SECTION NO. 2--RATES FROM PRODUCTION AREAS TO DELIVERY ZONES IN CENTS PER TON (Continued)				
	(1) TO Los Angeles County Delivery Zones	FROM (2) Orange County Production Areas			
		A	D	E	F
MATERIAL, viz.:					
Granite, decomposed,			Stone, crushed, chips or waste,		
Gravel,			Stone, natural, blocks, pieces or slabs,		
Sand,			rough quarried,		
			Stone, natural, sawed, not further finished:		
	L3-A	113	90	102	118
	L3-B	103	81	92	109
	L3-C	89	68	80	95
	L3-D	86	70	85	95
	L3-E	95	80	96	104
	L3-F	109	93	108	118
	L3-G	109	99	116	117
	L3-H	95	85	100	104
	L3-I	88	77	92	95
	L3-J	95	90	103	102
	L3-K	102	93	109	113
	L3-L	113	104	118	124
	65-A	114	92	101	127
	65-B	108	88	95	120
	65-C	100	75	86	113
A 255-F Cancel 255-E	66-A	109	90	97	122
	66-B	102	81	89	113
	66-C	95	74	80	104
	66-D	92	70	79	103
	66-E	85	68	70	101
	66-F	100	78	88	109
	66-G	107	86	95	118
	67-A	100	79	88	109
	67-B	92	74	78	103
	67-C	84	68	72	95
	67-D	79	68	70	95
	67-E	79	68	69	92
	67-F	77	64	68	86
	67-G	84	68	69	92
	67-H	90	70	75	101
	67-I	97	77	84	108
	69-A	126	120		
	69-B	135	109		
	69-C	122	100		
69-D	107	86	92	119	
69-E	116	97	100	125	
69-F	122	103			
69-G	135	114			

- (1) For descriptions of Los Angeles County Delivery Zones, see Pages 11 to 21-D, inclusive.
- (2) For descriptions of Orange County Production Areas and Delivery Zones, see Pages 28 to 33-A, inclusive.

△ Change, neither increase nor reduction)
○ Surcharge increase in Supplement No. 11) Decision No. 51510
incorporated into rates)

For rates formerly shown in Item No. 250-L on this page, see Items Nos. 249 and 250-II on Original Pages 37-B and 37-C, respectively.

EFFECTIVE JULY 1, 1955

Issued by the Public Utilities Commission of the State of California,
San Francisco, California.

Correction No. 448