

ORIGINAL

Decision No. 52197

BEFORE THE PUBLIC UTILITIES COMMISSION OF THE STATE OF CALIFORNIA

In the Matter of the Investigation into)
the rates, rules, regulations, charges,)
allowances and practices of all common)
carriers, highway carriers and city car-)
riers relating to the transportation of)
sand, rock, gravel and related items)
(commodities for which rates are provided)
in Minimum Rate Tariff No. 7).)

Case No. 5437
(Petitions Nos. 18 and
19)

SUPPLEMENTAL OPINION AND ORDER

Minimum rates for the transportation of sand, rock, gravel, asphaltic concrete and related items in dump truck equipment within Los Angeles, Orange and Ventura counties are set forth in Minimum Rate Tariff No. 7. Zone rates are provided for movements between designated production areas and delivery zones. Mileage rates and hourly rates apply between points not covered by zone rates. The mileage and hourly rates are generally higher than the zone rates.

By Petitions for Modification Nos. 18 and 19 in this proceeding, California Dump Truck Owners Association, Inc., seeks extension of the zone rate system to cover (1) deliveries of sand, rock and gravel from a newly established production facility in Ventura County to delivery zones in that county and (2) deliveries of asphaltic concrete from a production facility in Los Angeles County to delivery zones in that county and in Orange County.

Petitioner represents that considerable quantities of material will be produced at these plants, much of which will be transported by for-hire dump trucks. The Commission staff has conducted a study of the transportation and recommends that the zone rate system be extended as proposed.

Interested parties have been notified of the filing of the petitions. No objection to their being granted has been received.

Upon consideration the Commission concludes and finds as a fact that the zone rates hereinafter provided are reasonable and suitable minimum rates for the transportation in question. The petitions will be granted. A public hearing is not necessary.


Therefore, good cause appearing,

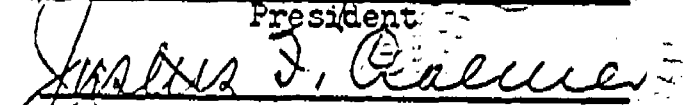
IT IS HEREBY ORDERED that Minimum Rate Tariff No. 7 (Appendix "A" of Decision No. 32566 as amended) be and it is hereby further amended by incorporating therein, to become effective December 1, 1955, the revised pages attached hereto and by this reference made a part hereof, which pages are numbered as follows:


Fifth Revised Page 27 Cancels Fourth Revised Page 27
Sixth Revised Page 37 Cancels Fifth Revised Page 37
Second Revised Page 38-H Cancels First Revised Page 38-H
First Revised Page 38-M Cancels Original Page 38-M


This order shall become effective twenty days after the date hereof.


Dated at San Francisco, California, this 7th day of November, 1955.



President








Commissioners

Area No.	SECTION NO. 3 RATES FROM PRODUCTION AREAS TO DELIVERY ZONES (Continued)
<p>APPLICATION OF TARIFF-TERRITORIAL (Continued)</p> <p>VENTURA COUNTY-PRODUCTION AREAS</p> <p>Production facilities located in Ventura County Delivery Zone No. 35 at and adjacent to the point where Southern Pacific tracks cross the Santa Clara River, on north bank of river.</p> <p>Production facilities located in Ventura County Delivery Zone No. 35 at and adjacent to a point one mile northeast of the intersection of Highway U.S. 101 and Highway U.S. 101-Alternate.</p> <p>Production facilities located in Ventura County Delivery Zone No. 36 at and adjacent to a point on Vineyard Avenue $\frac{1}{4}$ mile south of the intersection of Los Angeles Avenue and Vineyard Avenue.</p> <p>Production facilities located in Ventura County Delivery Zone No. 38-A at and adjacent to the intersection of Riverside Drive and Monta Bella (North end of Willard Bridge), on north side of the Santa Clara River.</p> <p>Production facilities located in Ventura County Delivery Zone No. 49 described as the southeast one quarter of section 18 and the southwest one quarter of section 17, township 3 north, range 19 west, San Bernardino base and meridian.</p> <p>Production facilities located near Ventura County Delivery Zone No. 45 in the northeast one quarter of the northwest one quarter and lots 3 and 6 of section 28, township 3 north, range 20 west, San Bernardino base and meridian.</p> <p>Production facilities located in Ventura County Delivery Zone No. 37 and lots 69 and 79 as described on a map of part of Rancho Santa Paula y Saticoy recorded in 5 Misc. of page 50, Official Maps of Ventura County.</p>	
<p># Addition, Decision No. 52197</p>	
<p>EFFECTIVE DECEMBER 1, 1955</p>	
<p>Issued by the Public Utilities Commission of the State of California, San Francisco, California.</p> <p>Correction No. 452</p>	

Item No.	SECTION NO. 3 - RATES FROM PRODUCTION AREAS TO DELIVERY ZONES IN CENTS PER TON (Continued)										
	MATERIAL, viz.:										
	Granite, decomposed, Gravel, Sand,		Stone, crushed, chips or waste, Stone, natural, blocks, pieces or slabs, rough quarried, Stone, natural, sawed, not further finished.								
(1)Ventura County Delivery Zones	FROM (1) Ventura County Production Areas					(1)Ventura County Delivery Zones	FROM (1)Ventura County Production Areas				
	oA	oB	oC	oE	#oI		oA	oB	oC	oE	#oI
10	108	113	122	118	133	46	84	75	71	71	88
11	118	121	131	125	142	47	71	70	66	80	84
12	101	104	116	109	126	48-A	92	84	75	88	100
13	92	97	105	102	119	48-B	85	77	71	89	97
14	84	88	96	108	108	48-C	79	72	71	95	96
15	90	95	102	119	118	49	107	102	92	68	75
16	77	84	92	109	108	50	97	92	81	84	102
17	71	74	81	101	97	51-A	88	80	71	90	102
18	68	70	74	92	88	51-B	92	85	76	99	121
19	56	66	69	85	79	51-C	102	95	86	108	125
20	51	63	69	80	77	52	101	97	90	116	119
21	68	70	72	90	85	53-A	91	86	80	107	109
22	71	72	80	100	95	53-B	92	88	85	120	116
23	76	79	90	108	103	54	96	92	92	125	123
24	103	107	118	100	116	56	113	104	95	120	129
25	95	102	109	96	114	57	125	119	109	131	142
26-A	104	109	119	92	108	58-A	124	117	107	129	139
26-B	113	118	125	96	110	58-B	134	126	118	141	148
27	118	118	108	75	93	59-A	39	41	49	76	77
28	114	109	100	68	84	59-B	43	46	55	79	79
29	100	95	85	54	68	60	33	34	43	75	70
30	85	80	71	36	61	61	45	36	36	70	68
31-A	47	56	65	78	74	62	68	60	56	85	88
31-B	42	50	58	72	69	63	63	57	56	80	76
32	43	51	61	74	69	64-A	64	57	57	84	78
33	40	47	56	72	68	64-B	69	65	65	92	88
34	34	44	49	69	65	65	60	55	54	80	76
35	32	36	39	68	63	66	54	50	56	81	77
36	45	41	33	58	54	67	45	44	50	81	77
37	65	56	45	34	30	68	56	54	63	91	88
38-A	71	69	64	26	43	69	56	51	58	92	88
38-B	79	77	71	34	60	70	60	54	65	93	89
38-C	84	78	71	34	58	71	70	69	71	101	96
39-A	97	92	84	64	71	72	70	70	71	100	95
39-B	93	90	79	56	68	73	71	71	71	105	101
39-C	93	90	79	51	66	74	75	72	76	109	105
39-D	104	101	91	68	74	75	78	77	79	114	109
40-A	116	110	101	71	85	76-A	71	69	69	95	90
40-B	122	118	108	75	91	76-B	77	75	72	107	102
40-C	132	127	118	85	102	77	69	65	64	86	80
41-A	127	124	117	81	99	78	72	70	70	101	96
41-B	141	139	127	95	110	79-A	81	80	79	114	108
42	64	54	43	72	69	79-B	95	91	90	124	120
43	69	64	54	79	77	79-C	107	103	102	138	132
44	76	70	68	72	86	79-D	120	116	116	149	145
45	95	88	79	51	68	79-E	107	103	102	138	133
						80-A	90	85	84	118	113
						80-B	99	93	92	127	122

#240-F
Cancels
240-E

(1) For descriptions of Ventura County Production Areas and Delivery Zones, see Pages 22 to 27 series, inclusive.

o Surcharge increase in Supplement No. 11 incorporated into rates.

* Change)
Addition) Decision No. 52197
& Reduction)

EFFECTIVE DECEMBER 1, 1955

Issued by the Public Utilities Commission of the State of California,
San Francisco, California.
Correction No. 453

SECTION NO. 3 - RATES FROM PRODUCTION AREAS TO DELIVERY ZONES
 IN CENTS PER TON (Continued)

*Item No. 275-B (Cancels 275-A)

MATERIAL, viz.:

Asphaltic Concrete (commonly called "Hot Stuff"),
 Cold Road Oil Mixture (commonly called "Plant Mix").

FROM (1) Los Angeles County Production Areas	TO (1) Los Angeles County Delivery Zones														
	L2	L3												L4	
	H	A	B	C	D	E	F	G	H	I	J	K	L	A	B
A	221	219	228	238	244	235	228	234	244	247	259	252	248	228	222
B	242	246	251	251	256	257	252	256	266	270	279	275	269	250	250
C	109	71	71	79	89	80	81	91	91	92	104	98	103	127	126
D	74	100	114	128	126	114	89	92	110	123	122	111	100	73	76
E	207	170	164	164	173	170	184	192	180	180	185	188	194	224	224
F	182	146	134	130	142	141	154	161	149	153	168	162	172	206	203
G	192	149	143	132	155	151	161	172	165	165	170	173	188	216	213
I	47	63	77	84	81	72	59	45	63	72	59	47	33	73	68
P	40	57	76	90	84	73	52	44	64	77	71	62	52	63	59
S	129	104	110	114	119	122	111	118	125	133	143	137	134	146	144
T	69	42	45	55	49	38	38	37	37	55	48	44	54	94	93
U	105	69	77	86	94	81	75	89	92	96	110	95	95	123	123
X	52	74	93	110	103	91	70	71	91	102	100	92	81	64	69

FROM (1) Los Angeles County Production Areas	TO (1) Los Angeles County Delivery Zones														
	L4		L5								L6	L6E	L7	L8	
	C	D	A	B	C	D	E	G	H	I	J				
A	242	238	236	234	216	221	218	264	247	79	96	78	241	75	66
B	262	260	244	247	231	238	226	286	268	102	122	104	263	95	92
C	113	135	142	141	130	133	127	164	141						
D	81	81	63	61	59	61	59	102	91				85		
E	216	235													
F	189	216	229	226	210	205	200	237	217	221	216	214	213	212	190
G	200	222	230	230	215	217	213	249	232	239	233	233	225	229	212
I	56	79						113	96				84		
P	43	70	96	91	72	80	66	94	84						
S	134	155	162	165	151	157	146	185	168	157	143		160		
T	76	100	109	111	98	97	93	136	112				105		
U	117	133	141	136	125	130	125	153	142				#6133		
X	75	75	74	72	66	72	61	92	81	169	151		73		

(1) For descriptions of Los Angeles County Production Areas and Delivery Zones, see Pages 11 to 21-G series, inclusive.

* Change)
 # Addition) Decision No. 52197
 & Reduction)

EFFECTIVE DECEMBER 1, 1955

Issued by the Public Utilities Commission of the State of California,
 San Francisco, California.
 Correction No. 454

Item No.	SECTION NO. 3 - RATES FROM PRODUCTION AREAS TO DELIVERY ZONES IN CENTS PER TON (Continued)					
	MATERIAL, viz.: Asphaltic Concrete (commonly called "Hot Stuff"), Cold Road Oil Mixture (commonly called "Plant Mix").					
(2) Orange County Delivery Zones	TO	FROM (1) Los Angeles County Production Areas				#6U
	C	F	G	S		
1	135	180	173	170	141	
2A	139	190	183	174	146	
2B	132	183	180	168	139	
2C	112	168	160	152	121	
2D	128	161	155	153	129	
3A		186	180	182	155	
3B		190	185	188	166	
4A	150	196	193	181	152	
4B		197	189	182	155	
4C		203	197	190	162	
4D		209	205	194	168	
5A	107	150	149	142	114	
5B	108	161	160	143	121	
5C	118	171	173	157	132	
5D	136	188	188	171	142	
6A	106	140	133	135	113	
6B	113	152	144	146	121	
6C	127	159	153	157	142	
6D	127	164	156	161	138	
7A	94	111	103	109	104	
7B	109	134	125	128	121	
7C	118	145	138	142	129	
7D	110	130	123	130	112	
7E	89	121	127	121	111	
9A	80	132	135	116	90	
9B	90	139	139	122	101	
10A	94	149	146	128	104	
10B	107	160	159	142	117	
10C	116	170	171	154	129	
10D	126	178	176	159	135	
11A	90	142	149	124	98	
11B	103	164	173	138	114	
11C	117	173	174	149	126	
11D	124	180	186	161	134	
12A	100	160	170	130	111	
12B	113	173	182	152	120	
13A	139	193	192	174	148	
13B	149	197	202	182	157	
14A	157	210	204	189	165	
14B	160	213	213	189	172	
15A		224	214	200	194	
15B	173	226	224	210	178	
16		213	205	202		
17		229	218	216		
18A		236	226	223		
18B		235	225	222		
18C		250	240	237		
19A		240	231	228		
19B		248	238	235		
19C		260	248	247		

*280-F
Cancels
280-E

19D	279	269	266
20A	266	262	250
20B	256	254	244
20C	240	238	224
20D	234	232	218
21	279	273	263
22	279	269	266
23A	288	279	276
23B	299	289	286

- (1) For descriptions of Los Angeles County Production Areas "C," "F," "G," "S," and "U" see Pages 21-E, 21-F and 21-G series.
(2) For descriptions of Orange County Delivery Zones see Pages 28 to 33 series, inclusive.

* Change)
Addition) Decision No. 52197
o Reduction)

EFFECTIVE DECEMBER 1, 1955

Issued by the Public Utilities Commission of the State of California,
San Francisco, California.
Correction No. 455