

Decision No. 53845

ORIGINAL

BEFORE THE PUBLIC UTILITIES COMMISSION OF THE STATE OF CALIFORNIA

In the Matter of the Investigation)
into the rates, rules, regulations,)
charges, allowances and practices of)
all common carriers, highway carriers)
and city carriers relating to the)
transportation of sand, rock, gravel)
and related items (commodities for)
which rates are provided in Minimum)
Rate Tariff No. 7).)

Case No. 5437
(Petition No. 28)

SUPPLEMENTAL OPINION AND ORDER

Minimum rates for the transportation of asphaltic concrete and related items in dump truck equipment within and between Los Angeles and Orange Counties are set forth in Minimum Rate Tariff No. 7. Zone rates are provided for movements between designated production areas and delivery zones. Mileage rates and hourly rates apply between points not covered by zone rates. The mileage and hourly rates are generally higher than the zone rates.

By Petition for Modification No. 28 in this proceeding, California Dump Truck Owners Association, Inc., seeks extension of the zone rate system to cover deliveries from a recently established production facility of the Sully-Miller Contracting Co. in the vicinity of Huntington Beach to certain delivery zones in Los Angeles and Orange Counties.

Petitioner represents that considerable quantities of material will be produced at this plant, much of which will be transported by for-hire dump trucks. The Commission staff has conducted a study of the transportation and recommends that the zone rate system be extended as proposed.

Interested parties have been notified of the filing of petition. No objection to its being granted has been received.


Upon consideration the Commission concludes and finds as a fact that the zone rates hereinafter provided are reasonable and suitable minimum rates for the transportation in question. The petition will be granted. A public hearing is not necessary.

Therefore, good cause appearing,


IT IS HEREBY ORDERED that Minimum Rate Tariff No. 7 (Appendix "A" of Decision No. 32566 as amended) be and it is hereby further amended by incorporating therein, to become effective November 1, 1956, Sixth Revised Page 33-A Cancels Fifth Revised Page 33-A and Fourth Revised Page 38-Q Cancels Third Revised Page 38-Q, which pages are attached hereto and made a part hereof.


This order shall become effective twenty days after the date hereof.


Dated at San Francisco, California, this 1st day of October, 1956.




President









Commissioners

Area No.	SECTION NO. 3 - RATES FROM PRODUCTION AREAS TO DELIVERY ZONES (Continued)
	<p style="text-align: center;">APPLICATION OF TARIFF - TERRITORIAL (Continued)</p> <p style="text-align: center;">ORANGE COUNTY - PRODUCTION AREAS</p>
A	<p>Beginning at the northeast corner of Section 23, T. 4 S., R. 9 W., thence westerly along north line of said section to Sycamore Street; northerly on Sycamore Street to Serrano Avenue; on Serrano Avenue in a general northwesterly direction to Santiago Boulevard; southerly on Santiago Boulevard to Orange Street; westerly on Orange Street to Tustin Street; southerly on Tustin Street to Chapman Avenue; easterly on Chapman Avenue to east line of Section 26, T. 4 S., R. 9 W.; northerly along the east lines of Sections 26 and 23 to the point of beginning.</p>
B	<p>Includes the area within the boundary lines of Section 25, T. 7 S., R. 8 W.</p>
C	<p>Beginning at the intersection of Kashlan Road and Chota Road, thence westerly along a direct line to the intersection of Cypress Street and Nabal Road; westerly on Cypress Street to Walnut Street; southwestwardly on Walnut Street to Hiatt Street; southerly on Hiatt Street to the northerly county limit of the County of Orange; easterly along said county limit to Fullerton Road; northeasterly on Fullerton Road to Kashlan Road; westerly on Kashlan Road to the point of beginning, all within the County of Los Angeles.</p>
D	<p>Approximately seventeen acres located northeast of the intersection of Anaheim-Olive Road and the Santa Ana River, owned by Noble et al. as shown in the official records of Orange County, Book 2078, Page 463; and Book 2082, Page 282.</p>
E	<p>Lots 4 & 5 in Block 24 of the Yorba Linda Tract as per map recorded in Book 5 at Page 17 and 18 of Miscellaneous Maps, Records of Orange County, California, together with that portion of the 200 foot strip of land described in Parcel No. 2 to the Pacific Electric Land Company recorded February 7, 1910, in Book 177, Page 68 of Deeds records of said county adjacent to Lots 4 & 5.</p>

F

Beginning at the most westerly corner of the northerly one-quarter of Block 18 of Irvine Subdivision, as shown on map recorded in Book 1, Page 88 of Miscellaneous Maps, records of Orange County, California, thence N. 85°00' E. 683.33 feet; thence N. 40°00' E. parallel to the north-westerly line of said Block 18, 450.00 feet; thence N. 50°00' W. 450.00 feet to a point in the northwesterly line of said Block 18; thence N. 40°00' E. along said northwesterly line, 200.00 feet; thence N. 20°00' W. 2,193.50 feet more or less to an intersection with the northwesterly line of Block 17 of said Irvine Subdivision; thence S. 35°10' W. along the northwesterly line of said Block 17, 2,204.59 feet more or less to a point which bears N. 50°00' W. from said most westerly corner of Block 18; thence S. 50°00' E. 1443.87 feet more or less to a point which bears N. 50°00' W. 270.00 feet from said most westerly corner of Block 18; thence S. 40°00' W. 500.00 feet; thence S. 50°00' E. 370 feet; thence N. 40°00' E. 500.00 feet to a point in the southerly line of said northerly one quarter of Block 18; thence N. 50°00' W. 100.00 feet to the point of beginning; containing 71.7 acres more or less of land.

G

In the vicinity of Gypsum Creek in Santa Ana Canyon, a parcel of land in Block 28 of Irvine's Subdivision of Ranchos San Jasuin and Lomas De Santiago and Flint and Bixby's Allotment of Rancho Santiago de Santa Ana, as shown on a map recorded in Book 1, page 88 of Miscellaneous Maps, records of Orange County, California, said parcel of land is bounded on the north by California State Highway VLL OR. 43-B, bounded on the west by the existing unimproved dirt road; the southerly boundary being a line parallel to and distance 900 feet, more or less, from said State Highway; the easterly boundary being a line at right angles northerly from the southerly boundary and intersecting the southerly right of way line of said State Highway in a draw easterly from Gypsum Creek bridge.

H

Beginning at a point on the west side of Rose Drive 3000 feet south of the intersection of Rose Drive and Carbon Canyon Road, Olinda, thence north 3000 feet to the southerly section of Rose Drive and Carbon Canyon Road, thence 3000 feet along the southerly boundary of Carbon Canyon Road, thence south at a right angle from Carbon Canyon Road 3000 feet, thence east to the point of beginning, 3000 feet more or less.

#I

Beginning at Ellis and Golden West Avenue, in Huntington Beach, thence north along Golden West Avenue to Talbert, thence east along Talbert to Gothard, thence south along Gothard to Ellis St., thence west along Ellis to the point of beginning.

Addition, Decision No. 53043

EFFECTIVE NOVEMBER 1, 1956

Issued by the Public Utilities Commission of the State of California, San Francisco, California.

Correction No. 537

Item No.	SECTION NO. 3 - RATES FROM PRODUCTION AREAS TO DELIVERY ZONES IN CENTS PER TON (Continued)									
	MATERIAL, viz.: Asphaltic Concrete (commonly called "Hot Stuff"), Cold Road Oil Mixture (commonly called "Plant Mix").									
	TO (1) Orange County Delivery Zones	FROM (1) Orange County Production Areas				TO (1) Orange County Delivery Zones	FROM (1) Orange County Production Areas			
	A	B	D	#6I		A	B	D	#6I	
*290-H Cancels 290-G	1	53	122	52	96	11A	104	173	85	77
	2A	57	110	65	87	11B	101	174	88	72
	2B	72	122	72	73	11C	105	155	99	49
	2C	59	132	52	81	11D	115	167	110	49
	2D	60	138	39	98	12A	108	173	97	72
	3A	41	129	62	108	12B	116	173	108	64
	3B	49	136	68	118	13A	114	155	109	45
	4A	82	121	78	60	13B	95	132	96	55
	4B	66	97	76	74	14A	85	117	90	66
	4C	65	92	80	89	14B	94	130	104	65
	4D	75	105	82	85	15A	91	123	104	84
	5A	74	147	51	90	15B	116	148	118	76
	5B	73	144	66	73	16	77	86	88	96
	5C	82	134	74	63	17	90	83	100	107
	5D	91	141	84	51	18A	99	73	109	122
	6A	76	157	54	99	18B	95	77	109	116
	6B	71	152	51	107	18C	112	88	123	114
	6C	75	158	63	122	19A	101	56	114	126
	6D	61	146	48	114	19B	108	46	119	133
	7A	101	183	83	127	19C	119	51	129	145
	7B	98	187	81	129	19D	141	75	151	151
	7C	83	166	66	119	20A	130	95	142	121
	7D	86	170	70	116	20B	122	98	133	109
	7E	97	183	80	103	20C	116	104	126	96
	9A	101	169	79	85	20D	109	113	120	88
	9B	93	162	70	88	21	144	87	154	131
	10A	92	157	68	77	22	138	69	139	161
	10B	85	154	76	68	23A	150	80	161	169
	10C	90	147	85	53	23B	160	90	171	180
	10D	104	149	97	41					

MATERIAL as described in Item No. 290.														
(1) FROM Orange County Production Areas indicated														
(2) TO Los Angeles County Delivery Zones shown below														
Zone	A	D	#6I	Zone	A	D	#6I	Zone	A	D	#6I			
*291-C Cancels 291-B	#37C		158	#42G			113	#45A		174	67A	135	111	119
	#37D		171	#42H			121	#45B		175	67B	126	100	114
	#40A		177	#43A	149	124	116	#45C		162	67C	116	96	105
	#40B		171	#43B	139	108	103	#45D		162	67D	113	94	108
	#40C		158	#43C	114	87	94	#45E		154	67E	107	85	121
	#40D		150	#43D	116	97	90	#45F		179	67F	103	78	92
	#41A		156	#43E	123	111	95	#45G		166	67G	113	89	98
	#41B		148	#43F	147	126	111	#45H		161	67H	120	95	107
	#41C		147	#43G	148	129	103	#46A	149	127	67I	136	110	113
	#41D		138	#43H	131	120	88	#46B	146	121	69A	134	159	
	#41E		132	#43I	121	105	87	#46C	134	112	69B	170	147	
	#41F		130	#43J	122	114	85	#46D	152	130	69C	159	135	
	#42A		140	#43K	129	121	92	#46E	143	120	69D	144	119	119
	#42B		133	#43L	142	142	105	#46F	128	106	69E	153	129	124
	#42C		123	#44A			147	#46G	124	98	69F	165	141	136
	#42D		131	#44B			144	#46H	111	91	69G	179	155	146
	#42E		123	#44C			125	#46I	135	112				
	#42F		113	#44D			154	#46J	145	123				

- (1) For descriptions of Orange County Production Areas and Delivery Zones see Pages 28 to 33-A, inclusive.
- (2) For descriptions of Los Angeles County Delivery Zones see Pages 11 to 21-D, inclusive.

* Change)
// Addition) Decision No. 53845
o Reduction)

EFFECTIVE NOVEMBER 1, 1956

Issued by the Public Utilities Commission of the State of California,
San Francisco, California.
Correction No. 538