

ORIGINAL

Decision No. 57304

BEFORE THE PUBLIC UTILITIES COMMISSION OF THE STATE OF CALIFORNIA

In the Matter of the Application )  
of PACIFIC MOTOR TRANSPORT COMPANY )  
for a certificate of public con- )  
venience and necessity authorizing )  
operations as an express company )  
to, from and between designated )  
points in Fresno, Imperial, Kern, )  
Kings, Riverside, San Bernardino, )  
San Diego, San Luis Obispo, Santa )  
Barbara, Tulare, Los Angeles, )  
Orange and Ventura Counties. )

Application No. 40026

O P I N I O N

Pacific Motor Transport Company requests a certificate of public convenience and necessity to operate as an express corporation as that term is defined in Section 219 of the Public Utilities Code for the transportation of property to, from and between certain points in the Counties of Fresno, Imperial, Kern, Kings, Los Angeles, Orange, Riverside, San Bernardino, San Diego, San Luis Obispo, Santa Barbara, Tulare, and Ventura.

Applicant alleges that its operative rights are prescriptive in nature, its predecessor Pacific Freight Lines Express having been engaged in such operations on and prior to August 1, 1933, in the area south of San Luis Obispo and Fresno. The proposed points are also served by Pacific Motor Trucking Company which will act as the underlying carrier. Applicant further alleges that these are reasonable grounds for assuming that it presently may serve the proposed points, but because of the fact that some uncertainty does exist and because all said points are in the general area in which

it is presently providing service, it desires clarification of its operative rights with respect to service at said points.

After consideration the Commission is of the opinion and so finds that public convenience and necessity require the granting of the authority sought. A public hearing does not appear to be necessary.

O R D E R

Application having been filed and the Commission being informed in the premises,

IT IS ORDERED:

(1) That, in the place and stead of operating authority to serve as an express corporation in the Counties of Fresno, Imperial, Kern, Kings, Los Angeles, Orange, Riverside, San Bernardino, San Diego, San Luis Obispo, Santa Barbara, Tulare, and Ventura, a certificate of public convenience and necessity is hereby granted to Pacific Motor Transport Company pursuant to Section 1010 of the Public Utilities Code authorizing it to operate as an express corporation for the transportation of property to, from and between the points set forth in Appendix A attached hereto.

(2) That in providing service pursuant to the certificate herein granted, applicant shall comply with and observe the following service regulations:





- (a) Within thirty days after the effective date hereof, applicant shall file a written acceptance of the certificate herein granted. By accepting the certificate of public convenience and necessity herein granted applicant is hereby placed on notice that it will be required, among other things, to file annual reports of its operations.

(b) Within sixty days after the effective date hereof, and on not less than five days' notice to the Commission and to the public, applicant shall establish the service authorized and file in triplicate and concurrently make effective tariffs satisfactory to the Commission.

(3) That all operating authority as an express corporation heretofore held by applicant in the counties covered by Appendix A is hereby revoked, such revocation to take effect concurrently with the effective date of the tariff filings required by paragraph 2(b) hereof.

The effective date of this order shall be twenty days after the date hereof.

Dated at San Francisco, California, this 20th day of January, 1959.

  
\_\_\_\_\_  
President  
  
\_\_\_\_\_  
  
\_\_\_\_\_  
  
\_\_\_\_\_  
Commissioners

AE

Appendix A

PACIFIC MOTOR TRANSPORT COMPANY

Original Page 1

Showing scope of authorized operations and routes to be traversed by PACIFIC MOTOR TRANSPORT COMPANY as an express corporation for the transportation of property, together with limitations, exceptions or conditions applicable thereto.

All amendments to this Appendix A will be made as revised pages or added original pages.

Issued by California Public Utilities Commission.

Decision No. 5700, Application No. 40026.

INDEX

	<u>Page</u>
Section I - General Conditions	3
Section II - Special Conditions	5
Section III - Area of Authorized Service and Routes	9
1. Fresno County	9
2. Imperial County	12
3. Kern County	13
4. Kings County	15
5. Los Angeles County	17
6. Orange County	19
7. Riverside County	21
8. San Bernardino County	23
9. San Diego County	26
10. San Luis Obispo County	27
11. Santa Barbara County	28
12. Tulare County	29
13. Ventura County	31

Issued by California Public Utilities Commission.

Decision No. 57901, Application No. 40026.

SECTION I - GENERAL CONDITIONS1. Consolidation

The rights and routes of operation herein authorized, and each thereof, are hereby consolidated each with the other so that the same shall constitute a single unified operation, subject only to any exceptions or conditions applicable thereto hereinafter expressly set forth.

2. Direction of Route Description

When route descriptions are given in one direction, they apply equally to operations in the reverse direction unless the service authorized is specifically limited to transportation in one direction only.

3. Regular Routes

Except as otherwise stated in connection with a specific route description, all routes herein authorized are designated as "regular routes". "Regular routes" are defined as those which are to be served in accordance with published tariffs of the carrier filed with the Commission in accordance with its rules and regulations appertaining thereto.

4. Highway Designations

When a route of authorized operation is described herein by U. S. Highway number, the route intended is the one bearing such number as of the date of authorization.

When a route of authorized operation is described herein by California Highway number, the number refers to that established by the State of California Department of Public Works, Division of Highways, sometimes referred to as "State Highway Sign Number", and the route intended is the one bearing such number as of the date of authorization.

5. Regular Route Operations

Service is authorized to, from, or between all termini specified. Service to, from, or between intermediate points or in a lateral territory or zone is authorized as specifically set forth under each regular route.

Issued by California Public Utilities Commission.

Decision No. 57901, Application No. 40026.

SECTION I - GENERAL CONDITIONS - CONT'D.

6. Lateral Operations

Except as otherwise stated in connection with a specific route description, all service authorized in a lateral territory or zone in conjunction with a regular route includes the right to render service to, from, or between all points and places within the prescribed area.

Issued by California Public Utilities Commission.

Decision No. 5732, Application No. 40026.

SECTION II - SPECIAL CONDITIONS

1. Unless otherwise specified, all operative rights herein authorized are not subject to special conditions.
2. Service may not be given to or from the following named points:

1. Alessandro, Riverside County
2. Angiola, Tulare County
3. Atwood, Orange County
4. Avocado, Fresno County
5. Blanco, Tulare County
6. Bowles, Fresno County
7. Box Springs, Riverside County
8. Cairns, Tulare County
9. Calgro, Tulare County
10. Cardiff, San Diego County
11. Carlsbad, San Diego County
12. Cecile, Fresno County
13. Chapman, Los Angeles County
14. Cella, Fresno County
15. Clint, Fresno County
16. Como, Orange County
17. Conejo, Fresno County
18. Corcoran, Kings County
19. Crome, Kern County
20. Cucamonga, San Bernardino County
21. Cutler, Tulare County
22. Del Mar, San Diego County
23. Del Rey, Fresno County
24. Del Rosa, San Bernardino County
25. De Luz, San Diego County
26. Don, San Diego County
27. East Highlands, San Bernardino County
28. East Whittier, Los Angeles County
29. El Toro, Orange County
30. Encinitas, San Diego County
31. Enson, Tulare County
32. Falda, San Diego County
33. Fallbrook, San Diego County
34. Fame, Tulare County
35. Farr, San Diego County
36. Figarden, Fresno County
37. Frances, Orange County
38. Galivan, Orange County

Issued by California Public Utilities Commission.

Decision No. 57301, Application No. 40026.



SECTION II - SPECIAL CONDITIONS - CONT'D.

## 2. (Cont'd.)

39. Gepford, Kings County
40. Gillette, Tulare County
41. Guernsey, Kings County
42. Gypsum, Orange County
43. Hedionda, San Diego County
44. Higby, Tulare County
45. Irvine, Orange County
46. Ivy, Kern County
47. Jastro, Kern County
48. Jofegan, San Diego County
49. Kathryn, Orange County
50. La Mirada, Los Angeles County
51. Lanare, Fresno County
52. Las Flores, San Diego County
53. Laton, Fresno County
54. Lawndale, Los Angeles County
55. Lemona, Riverside County
56. Linda Vista, San Diego County
57. List, Tulare County
58. Loma, Tulare County
59. Lone Star, Fresno County
60. Lucca, Tulare County
61. Lucerne, Kings County
62. March Field, Riverside County
63. Matchin, Tulare County
64. Mattei, Fresno County
65. Miley, Fresno County
66. Minkler, Fresno County
67. Mirador, Tulare County
68. Monaco, Los Angeles County
69. Monmouth, Fresno County
70. Montebello, Los Angeles County
71. Mopoco, Kern County
72. Mosian, Tulare County
- \* 73. National City, San Diego County
74. Navalencia, Fresno County
75. Neufeld, Kern County
76. Oakhurst, Fresno County
77. Oceanside, San Diego County
78. Olive, Orange County
79. Orange Cove, Fresno County
80. Orosi, Tulare County
81. Pacific Beach, San Diego County

Issued by California Public Utilities Commission.

Decision No. 57304, Application No. 40026.

SECTION II - SPECIAL CONDITIONS - CONT'D.

## 2. (Cont'd.)

82. Paige, Tulare County
83. Palmo, Kern County
84. Parlier, Fresno County
85. Peral, Tulare County
86. Piedra, Fresno County
87. Pitco, Kings County
88. Placentia, Orange County
89. Pond, Kern County
90. Ponto, San Diego County
91. Porphyry, Riverside County
92. Prado Dam, Riverside County
93. Radwin, Fresno County
94. Ranch House, San Diego County
95. Rayo, Tulare County
96. Rochester, San Bernardino County
97. Rosedale, Kern County
98. San Clemente, Orange County
- \* 99. San Diego, San Diego County
100. San Juan Capistrano, Orange County
101. San Onofre, San Diego County
102. Santa Fe Springs, Los Angeles County
103. Santa Ysabel, Orange County
104. Serra, Orange County
105. Seville, Tulare County
106. Shafter, Kern County
107. Shilling, Fresno County
108. Shirley, Kings County
109. Sides, Tulare County
110. Solana Beach, San Diego County
111. Sorrento, San Diego County
112. Spa, Tulare County
113. Stephens, Los Angeles County
114. Strathmore Jct., Tulare County
115. Stuart, San Diego County
116. Sultana, Tulare County
117. Swall, Tulare County
118. Talica, San Diego County
119. Tokay, Tulare County
120. Twin Buttes, Tulare County
121. Una, Kern County
122. Venida, Tulare County
123. Venta, Orange County

Issued by California Public Utilities Commission.

Decision No. 57001, Application No. 40026.

SECTION II - SPECIAL CONDITIONS - CONT'D.

## 2. (Cont'd.)

- 124. Vista, San Diego County
- 125. Wahtoke, Fresno County
- 126. Wasco, Kern County
- 127. Waukena, Tulare County
- 128. Weisel, Riverside County
- 129. Wimp, Tulare County
- 130. Wolf, Fresno County
- 131. Wyeth, Tulare County
- 132. Yorba, Orange County

\*This condition limited to north-south traffic only.

Issued by California Public Utilities Commission.

Decision No. 5230\*, Application No. 40026.

SECTION III - AREA OF AUTHORIZED SERVICE AND ROUTES1. Fresno County

## 1.1 Between Coalinga and Fresno-Merced County Line:

From Coalinga over California Highway 33 to Fresno-Merced County Line.

From junction California Highways 33 and 180 near Mendota, over California Highway 180 to Fresno.

Service is authorized at all intermediate points.

## 1.2 Between Coalinga and Fresno-Monterey County Line:

Alternate route:

From Coalinga over California Highway 198 to Fresno-Monterey County Line.

## 1.3 Between Kerman and Fresno-Madera County Line:

From Kerman over unnumbered County Highway to Fresno-Madera County Line.

Service is authorized at all intermediate points.

## 1.4 Between Coalinga and Fresno-Kings County Line:

From Coalinga over California Highway 33 to Fresno-Kings County Line.

From junction California Highways 33 and 198 near Oilfields, over California Highway 198 to Fresno-Kings County Line.

Service is authorized at all intermediate points.

Issued by California Public Utilities Commission.

Decision No. 52901, Application No. 40026.

SECTION III - AREA OF AUTHORIZED SERVICE AND ROUTES - CONT'D.1. Fresno County - Cont'd.

## 1.5 Between Fresno and Fresno-Madera County Line:

From Fresno over U. S. Highway 99 to Fresno-Madera County Line.

From Fresno over California Highway 180 to Centerville, thence over unnumbered County Highway to Pine Flat Dam.

Service is authorized at all intermediate points, subject to Special Condition 2.

## 1.6 Between Fresno and Friant:

From Fresno over California Highway 41 to junction unnumbered County Highway, thence over unnumbered County Highway to Friant.

Service is authorized at all intermediate points, subject to Special Condition 2.

## 1.7 Between Fresno and Fresno-Kings County Line:

From Fresno over California Highway 41 to junction unnumbered County Highway near Hub at Fresno-Kings County Line.

From Fowler over unnumbered County Highway to Fresno-Kings County Line near Laton.

Service is authorized at all intermediate points, subject to Special Condition 2.

Issued by California Public Utilities Commission.

Decision No. 57902, Application No. 40026.

SECTION III - AREA OF AUTHORIZED SERVICE AND ROUTES - CONT'D.1. Fresno County - Cont'd.

## 1.8 Between Fresno and Fresno-Tulare County Line:

From Fresno over U. S. Highway 99 to Fresno-Tulare County Line.

From Kingsburg over unnumbered County Highway to Fresno-Tulare County Line.

From junction California Highway 180 and unnumbered County Highway near Fairview, over unnumbered County Highways via Sanger, Parlier and Reedley to Fresno-Tulare County Line.

Service is authorized at all intermediate points, subject to Special Condition 2.

## 1.9 Between points in Fresno County:

Over any and all public streets, highways and thoroughfares east of a line projected parallel with and five miles west of California Highway 33 and west and south of a line projected between Friant, Pine Flat Dam and Terminus.

Service is authorized at all intermediate points, subject to Special Condition 2.

Issued by California Public Utilities Commission.

Decision No. 57201, Application No. 40026.

SECTION III - AREA OF AUTHORIZED SERVICE AND ROUTES - CONT'D.2. Imperial County

## 2.1 Between Brawley and Imperial-Riverside County Line:

From Brawley over U. S. Highway 99 to Imperial-Riverside County Line.

From Brawley over California Highway 111 to Imperial-Riverside County Line.

From junction California Highway 111 and unnumbered County Highway, over unnumbered County Highway via Niland to Camp Dunlap.

Service is authorized at all intermediate points.

## 2.2 Between Brawley and Imperial County-Mexico Line:

From Brawley over U. S. Highway 99 to Imperial County-Mexico Line.

From El Centro over U. S. Highway 80 to Holtville.

Service is authorized at all intermediate points.

## 2.3 Between El Centro and Imperial-San Diego County Line:

From El Centro over U. S. Highway 80 to Imperial-San Diego County Line.

From junction U. S. Highway 80 and unnumbered County Highway, over unnumbered County Highway to Camp Seeley.

Service is authorized at all intermediate points.

## 2.4 Between points in Imperial County:

Over any and all public streets, highways and thoroughfares east of a line projected between point where U. S. Highway 99 intersects Imperial-Riverside County boundary and Camp Seeley and intersecting international boundary, and south of California Highway 111 between Durmid and junction unnumbered Highway near Niland, and south and west of a line projected between Niland, Camp Dunlap, Tortuga, easterly city limits of Holtville and Bonds Corner intersecting international boundary.

Service is authorized at all intermediate points.

Issued by California Public Utilities Commission.

Decision No. 57901, Application No. 40026.

SECTION III - AREA OF AUTHORIZED SERVICE AND ROUTES - CONT'D.3. Kern County

## 3.1 Between Bakersfield and Kern-Los Angeles County Line:

From Bakersfield over U. S. Highway 99 to Kern-Los Angeles County Line.

From Maricopa over California Highway 33-166 to junction U. S. Highway 99 near Mettler.

Service is authorized at all intermediate points, subject to Special Condition 2.

## 3.2 Between Bakersfield and Kern-Tulare County Line:

From Bakersfield over U. S. Highway 99 to Kern-Tulare County Line.

From junction U. S. Highway 99 and California Highway 65 near Saco, over California Highway 65 to Kern-Tulare County Line.

From junction U. S. Highway 99 and unnumbered County Highway near Famoso, over unnumbered County Highway to Kern-Tulare County Line.

From junction U. S. Highways 99 and 466 near Famoso, over U. S. Highway 466 to junction California Highway 33.

Service is authorized at all intermediate points, subject to Special Condition 2.

## 3.3 Between Bakersfield and Mount Poso:

From Bakersfield over unnumbered County Highways to Mount Poso.

Service is authorized at all intermediate points.

## 3.4 Between Maricopa and Kern-Kings County Line:

From Maricopa over California Highway 33 to Kern-Kings County Line.

Service is authorized at all intermediate points.

Issued by California Public Utilities Commission.

Decision No. 57301, Application No. 40026.



SECTION III - AREA OF AUTHORIZED SERVICE AND ROUTES - CONT'D.

3. Kern County - Cont'd.

3.5 Between points in Kern County:

Over any and all public streets, highways and thoroughfares south and west of a line projected between easterly city limits of Porterville, Mount Poso, Caliente and Castaic, intersecting county boundaries.

Service is authorized at all intermediate points, subject to Special Condition 2.

Issued by California Public Utilities Commission.

Decision No. 57904, Application No. 40026.

SECTION III - AREA OF AUTHORIZED SERVICE AND ROUTES - CONT'D.4. Kings County

## 4.1 Between Avenal and Kings-Fresno County Line:

From Avenal over California Highway 33 to Kings-Fresno County Line.

Service is authorized at all intermediate points.

## 4.2 Between Avenal and Kings-Kern County Line:

From Avenal over California Highway 33 to Kings-Kern County Line.

From Kettleman City over California Highway 41 to junction California Highway 33.

Service is authorized at all intermediate points.

## 4.3 Between Kettleman City and Kings-Fresno County Line:

From Kettleman City over California Highway 41 to junction unnumbered County Highway near Hub at Kings-Fresno County Line.

Service is authorized at all intermediate points.

## 4.4 Between Hardwick and Kings-Fresno County Line:

From Hardwick over unnumbered County Highway to Kings-Fresno County Line near Laton.

From Hardwick over unnumbered County Highway to junction California Highway 41 near Hub.

Service is authorized at all intermediate points, subject to Special Condition 2.

## 4.5 Between Hanford and Kings-Fresno County Line:

From Hanford over unnumbered County Highways to Kings-Fresno County Line near Kingsburg.

From Hanford over California Highway 198 to Kings-Fresno County Line near Vanguard.

Service is authorized at all intermediate points, subject to Special Condition 2.

Issued by California Public Utilities Commission.

Decision No. 5200, Application No. 40026.

SECTION III - AREA OF AUTHORIZED SERVICE AND ROUTES - CONT'D.

4. Kings County - Cont'd.

4.6 Between Hanford and Kings-Tulare County Line:

From Hanford over California Highway 198 to Kings-Tulare County Line near Goshen Junction.

Service is authorized at all intermediate points, subject to Special Condition 2.

4.7 Between points in Kings County:

Over any and all public streets, highways and thoroughfares.

Service is authorized at all immediate points, subject to Special Condition 2.

Issued by California Public Utilities Commission.

Decision No. 57001, Application No. 40026.

SECTION III - AREA OF AUTHORIZED SERVICE AND ROUTES - CONT'D.5. Los Angeles County

## 5.1 Between Los Angeles and Los Angeles-Ventura County Line:

From Los Angeles over U. S. Highway 101-Alternate to Los Angeles-Ventura County Line.

From Los Angeles over U. S. Highway 101 to Los Angeles-Ventura County Line.

From San Fernando over California Highway 118 to Los Angeles-Ventura County Line.

From Castaic Junction over California Highway 126 to Los Angeles-Ventura County Line.

Service is authorized at all intermediate points.

## 5.2 Between Los Angeles and Los Angeles-Kern County Line:

From Los Angeles over U. S. Highway 99 to Los Angeles-Kern County Line.

Service is authorized at all intermediate points.

## 5.3 Between Santa Monica and Los Angeles-San Bernardino County Line:

From Santa Monica over U. S. Highway 66 to Los Angeles-San Bernardino County Line.

From junction U. S. Highway 66 and California Highway 30 near Upland, over California Highway 30 to Los Angeles-San Bernardino County Line.

From Los Angeles over U. S. Highway 99 to Los Angeles-San Bernardino County Line.

From Los Angeles over U. S. Highway 60 to Los Angeles-San Bernardino County Line.

Service is authorized at all intermediate points.

Issued by California Public Utilities Commission.

Decision No. 5790, Application No. 40026.

SECTION III - AREA OF AUTHORIZED SERVICE AND ROUTES - CONT'D.5. Los Angeles County - Cont'd.

## 5.4 Between Los Angeles and Los Angeles-Orange County Line:

From Los Angeles over U. S. Highway 101-Alternate (Pacific Coast Highway) to Los Angeles-Orange County Line.

From Los Angeles over U. S. Highway 101 (Santa Ana Freeway) to Los Angeles-Orange County Line.

From Los Angeles over Whittier Boulevard, to Los Angeles-Orange County Line.

From Los Angeles over California Highway 11 (Harbor Freeway) to San Pedro.

From Lakewood over U. S. Highway 91 to Los Angeles-Orange County Line.

Service is authorized at all intermediate points, subject to Special Condition 2.

## 5.5 Between Pomona and Los Angeles-Orange County Line:

From Pomona over unnumbered County Highway (Brea Canyon Road) to Los Angeles-Orange County Line.

Service is authorized at all intermediate points.

## 5.6 Between points in Los Angeles County:

Over any and all public streets, highways and thoroughfares west of a line projected between the northwesterly city limits of Sierra Madre and southeasterly city limits of Bakersfield, intersecting Los Angeles-Kern County boundary and south of a line projected from northwesterly city limits of Sierra Madre to junction U. S. Highway 66 and California Highway 30 near LaVerne, thence via California Highway 30 to Los Angeles-San Bernardino County boundary.

Service is authorized at all intermediate points, subject to Special Condition 2.

Issued by California Public Utilities Commission.

Decision No. 57901, Application No. 40026.

SECTION III - AREA OF AUTHORIZED SERVICE AND ROUTES - CONT'D.6. Orange County

## 6.1 Between Santa Ana and Orange-Los Angeles County Line:

From Santa Ana over U. S. Highway 101 (Santa Ana Freeway) to Orange-Los Angeles County Line.

From Anaheim over unnumbered highways (Los Angeles Street, Whittier Boulevard) to Orange-Los Angeles County Line.

From Fullerton over unnumbered highway (Brea Canyon Road) to Orange-Los Angeles County Line.

From Anaheim over U. S. Highway 91 to Orange-Los Angeles County Line.

Service is authorized at all intermediate points, subject to Special Condition 2.

## 6.2 Between Anaheim and Orange-Riverside County Line:

From Anaheim over U. S. Highway 91 to Orange-Riverside County Line.

Service is authorized at all intermediate points, subject to Special Condition 2.

## 6.3 Between Brea and Orange-San Bernardino County Line:

From Brea over unnumbered County Highway (Carbon Canyon Road) to Orange-San Bernardino County Line.

Service is authorized at all intermediate points.

Issued by California Public Utilities Commission.

Decision No. 52001, Application No. 40026.

SECTION III - AREA OF AUTHORIZED SERVICE AND ROUTES - CONT'D.6. Orange County - Cont'd.

## 6.4 Between Newport Beach and Orange-Los Angeles County Line:

From Newport Beach over U. S. Highway 101-Alternate to Orange-Los Angeles County Line.

Service is authorized at all intermediate points.

## 6.5 Between Newport Beach and junction U. S. Highway 101:

From Newport Beach over U. S. Highway 101-Alternate to junction U. S. Highway 101 near Doheny Park.

Service is authorized at all intermediate points, subject to Special Condition 2.

## 6.6 Between Santa Ana and Orange-San Diego County Line:

From Santa Ana over U. S. Highway 101 to Orange-San Diego County Line.

Service is authorized at all intermediate points, subject to Special Condition 2.

## 6.7 Between points in Orange County:

Over any and all public streets, highways and thoroughfares north and west of a line projected between point where U. S. Highway 91 intersects Orange-Riverside County boundary, Irvine and easterly city limits of Corona Del Mar.

Service is authorized at all intermediate points, subject to Special Condition 2.

Issued by California Public Utilities Commission.

Decision No. 5700, Application No. 40026.

SECTION III - AREA OF AUTHORIZED SERVICE AND ROUTES - CONT'D.7. Riverside County

## 7.1 Between Riverside and Riverside-San Bernardino County Line:

From Riverside over U. S. Highway 91 to Riverside-San Bernardino County Line.

From Riverside over U. S. Highway 60 to Riverside-San Bernardino County Line.

Service is authorized at all intermediate points.

## 7.2 Between Riverside and Riverside-Orange County Line:

From Riverside over U. S. Highway 91 to Riverside-Orange County Line.

Service is authorized at all intermediate points.

## 7.3 Between Banning and Riverside-San Bernardino County Line:

From Banning over U. S. Highway 70-99 to Riverside-San Bernardino County Line.

Service is authorized at all intermediate points.

## 7.4 Between Banning and Riverside-Imperial County Line:

From Banning over U. S. Highway 99 to Riverside-Imperial County Line.

From Coachella over California Highway 111 to Riverside-Imperial County Line.

Service is authorized at all intermediate points.

Issued by California Public Utilities Commission.

Decision No. 57901, Application No. 40026.



SECTION III - AREA OF AUTHORIZED SERVICE AND ROUTES - CONT'D.

7. Riverside County - Cont'd.

7.5 Between points in Riverside County:

Over any and all public streets, highways and thoroughfares south of a line projected between Patton, Desert Hot Springs, easterly city limits of Indio and point where California Highway 111 intersects Riverside-Imperial County boundary and north of a line projected between point where U. S. Highway 91 intersects Riverside-Orange County boundary, southerly city limits of Cabazon, Palm Desert and point where U. S. Highway 99 intersects Riverside-Imperial County boundary.

Service is authorized at all intermediate points.

Issued by California Public Utilities Commission.

Decision No. 57901, Application No. 40026.

SECTION III - AREA OF AUTHORIZED SERVICE AND ROUTES - CONT'D.8. San Bernardino County

## 8.1 Between San Bernardino and San Bernardino-Los Angeles County Line:

From San Bernardino over U. S. Highway 66 to San Bernardino-Los Angeles County Line.

Service is authorized at all intermediate points, subject to Special Condition 2.

## 8.2 Between San Bernardino and Arrowhead Springs:

From San Bernardino over California Highway 18 to junction unnumbered County Highway, thence via unnumbered County Highway to Arrowhead Springs.

Service is authorized at all intermediate points.

## 8.3 Between Patton and San Bernardino-Los Angeles County Line:

From Patton over California Highway 30 to San Bernardino-Los Angeles County Line.

Service is authorized at all intermediate points.

## 8.4 Between Colton and San Bernardino-Los Angeles County Line:

From Colton over U. S. Highway 70-99 to San Bernardino-Los Angeles County Line.

Service is authorized at all intermediate points.

Issued by California Public Utilities Commission.

Decision No. 57901, Application No. 40026.

SECTION III - AREA OF AUTHORIZED SERVICE AND ROUTES - CONT'D.8. San Bernardino County - Cont'd.

## 3.5 Between Ontario and San Bernardino-Los Angeles County Line:

From Ontario over U. S. Highway 60 to San Bernardino-Los Angeles County Line.

From Chino over unnumbered County Highway (Central Avenue) to junction U. S. Highway 60.

Service is authorized at all intermediate points.

## 8.6 Between Chino and San Bernardino-Orange County Line:

From Chino over unnumbered County Highway (Carbon Canyon Road) to San Bernardino-Orange County Line.

Service is authorized at all intermediate points.

## 8.7 Between Ontario and San Bernardino-Riverside County Line:

From Ontario over U. S. Highway 60 to San Bernardino-Riverside County Line.

Service is authorized at all intermediate points.

## 8.8 Between Colton and San Bernardino-Riverside County Line:

From Colton over U. S. Highway 70-99 to San Bernardino-Riverside County Line.

Service is authorized at all intermediate points.

Issued by California Public Utilities Commission.

Decision No. 57902, Application No. 40026.

SECTION III - AREA OF AUTHORIZED SERVICE AND ROUTES - CONT'D.

8. San Bernardino County - Cont'd.

8.9 Between San Bernardino and San Bernardino-Riverside County Line:

From San Bernardino over U. S. Highway 91 to San Bernardino-Riverside County Line.

Service is authorized at all intermediate points.

8.10 Between points in San Bernardino County:

Over any and all public streets, highways and thoroughfares south of California Highway 30 between Patton and San Bernardino-Los Angeles County boundary; also south of a line projected between Patton and Desert Hot Springs, intersecting San Bernardino-Riverside County boundary.

Service is authorized at all intermediate points, subject to Special Condition 2.

Issued by California Public Utilities Commission.

Decision No. 57901, Application No. 40026.

SECTION III - AREA OF AUTHORIZED SERVICE AND ROUTES - CONT'D.9. San Diego County

## 9.1 Between San Diego and San Diego-Orange County Line:

From San Diego over U. S. Highway 101 to San Diego-Orange County Line.

Service is authorized at all intermediate points, subject to Special Condition 2.

## 9.2 Between San Diego and San Diego-Imperial County Line:

From San Diego over U. S. Highway 80 to San Diego-Imperial County Line, including all segments of U. S. Highway 80 in San Diego County.

Service is authorized at all intermediate points.

## 9.3 Between San Diego and San Diego County-Mexico Line:

From San Diego over U. S. Highway 101 to San Diego County-Mexico Line.

Service is authorized at all intermediate points, subject to Special Condition 2.

## 9.4 Between points in San Diego County:

Over any and all public streets, highways and thoroughfares between Pacific Ocean and a line projected between northerly city limits of San Diego, Lakeside northeasterly city limits of El Cajon and San Ysidro, intersecting international boundary.

Service is authorized at all intermediate points, subject to Special Condition 2.

Issued by California Public Utilities Commission.

Decision No. 57301, Application No. 40026.

SECTION III - AREA OF AUTHORIZED SERVICE AND ROUTES - CONT'D.10. San Luis Obispo County

- 10.1 Between San Luis Obispo and San Luis Obispo-Monterey County Line:

From San Luis Obispo over U. S. Highway 101 to San Luis Obispo-Monterey County Line.

Service is authorized at all intermediate points.

- 10.2 Between San Luis Obispo and San Luis Obispo-Santa Barbara County Line:

From San Luis Obispo over U. S. Highway 101 to San Luis Obispo-Santa Barbara County Line.

Service is authorized at all intermediate points.

- 10.3 Between Pismo Beach and San Luis Obispo-Santa Barbara County Line:

From Pismo Beach over California Highway 1 to San Luis Obispo-Santa Barbara County Line.

Service is authorized at all intermediate points.

- 10.4 Between points in San Luis Obispo County:

Over any and all public streets, highways and thoroughfares east of a line projected between Port San Luis and point where westerly limit of Camp Roberts intersects county boundary; west of a line projected between northeasterly limit of Camp Roberts and northeasterly city limit of Santa Maria intersecting California Highway 166; also south of California Highway 166, from its junction with U. S. Highway 101 easterly to San Luis Obispo-Santa Barbara County boundary.

Service is authorized at all intermediate points.

Issued by California Public Utilities Commission.

Decision No. 57304, Application No. 40026.

SECTION III - AREA OF AUTHORIZED SERVICE AND ROUTES - CONT'D.11. Santa Barbara County

## 11.1 Between Santa Barbara and Santa Barbara-San Luis Obispo County Line:

From Santa Barbara over U. S. Highway 101 to Santa Barbara-San Luis Obispo County Line.

From junction U. S. Highway 101 and California Highway 1 near Las Cruces, over California Highway 1 to Santa Barbara-San Luis Obispo County Line.

Service is authorized at all intermediate points.

## 11.2 Between Santa Barbara and Santa Barbara-Ventura County Line:

From Santa Barbara over U. S. Highway 101 to Santa Barbara-Ventura County Line.

Service is authorized at all intermediate points.

## 11.3 Between points in Santa Barbara County:

Over any and all public streets, highways and thoroughfares south and west of a line projected between Cachuma Dam, on the one hand, and, on the other hand, Ojai and Rex, intersecting county boundaries; also north and east of a line projected between Surf and Gaviota.

Service is authorized at all intermediate points.

Issued by California Public Utilities Commission.

Decision No. 57902, Application No. 40026.

SECTION III - AREA OF AUTHORIZED SERVICE AND ROUTES - CONT'D.12. Tulare County

## 12.1 Between Tulare and Tulare-Fresno County Line:

From Tulare over unnumbered County Highway to junction U. S. Highway 99, thence over U. S. Highway 99 to Tulare-Fresno County Line.

From Tulare-Kings County Line over unnumbered County Highway to Tulare-Fresno County Line near Kingsburg.

From Visalia over unnumbered County Highways via Dinuba to Tulare-Fresno County Line.

Service is authorized at all intermediate points, subject to Special Condition 2.

## 12.2 Between Terminus and Tulare-Kings County Line:

From Terminus over unnumbered County Highway to junction California Highway 198, thence over California Highway 198 to Tulare-Kings County Line.

Service is authorized at all intermediate points, subject to Special Condition 2.

## 12.3 Between Tulare and Tulare-Kern County Line:

From Tulare over unnumbered County Highway to junction U. S. Highway 99, thence over U. S. Highway 99 to Tulare-Kern County Line.

From junction California Highways 65 and 198 near Exeter, over California Highway 65 to Tulare-Kern County Line.

From Porterville over California Highway 190 to Success.

From Ducor over unnumbered County Highways via Richgrove to Tulare-Kern County Line.

Service is authorized at all intermediate points, subject to Special Condition 2.

Issued by California Public Utilities Commission.

Decision No. 57301, Application No. 40026.



AH

Appendix A

PACIFIC MOTOR TRANSPORT COMPANY

Original Page 30

SECTION III - AREA OF AUTHORIZED SERVICE AND ROUTES - CONT'D.

12. Tulare County - Cont'd.

12.4 Between points in Tulare County:

Over any and all public streets, highways and thoroughfares west of a line projected between Pine Flat Dam, Terminus and easterly city limits of Porterville, intersecting county boundaries.

Service is authorized at all intermediate points, subject to Special Condition 2.

Issued by California Public Utilities Commission.

Decision No. 57301, Application No. 40026.

SECTION III - AREA OF AUTHORIZED SERVICE AND ROUTES - CONT'D.13. Ventura County13.1 Between San Buenaventura (Ventura) and  
Ventura-Santa Barbara County Line:

From San Buenaventura (Ventura) over  
U. S. Highway 101 to Ventura-Santa Barbara  
County Line.

Service is authorized at all intermediate  
points.

13.2 Between San Buenaventura (Ventura) and Ventura-  
Los Angeles County Line.

From San Buenaventura (Ventura) over  
California Highway 126 via Fillmore to  
Ventura-Los Angeles County Line.

From San Buenaventura (Ventura) over  
U. S. Highway 101 via Camarillo to  
Ventura-Los Angeles County Line.

From junction U. S. Highway 101 and  
California Highway 118 near Nyland  
Acres, over California Highway 118  
via Santa Susana to Ventura-Los Angeles  
County Line.

From junction U. S. Highways 101 and  
101-Alternate near El Rio, over U. S.  
Highway 101 Alternate via Oxnard to  
Ventura-Los Angeles County Line.

Service is authorized at all intermediate  
points.

Issued by California Public Utilities Commission.

Decision No. 5750, Application No. 40026.

SECTION III - AREA OF AUTHORIZED SERVICE AND ROUTES - CONT'D.13. Ventura County - Cont'd.

## 13.3 Between points in Ventura County:

Over any and all public streets, highways and thoroughfares generally south and east of a

- (a) line projected between Ojai and Cachuma Dam intersecting Ventura-Santa Barbara County boundary;
- (b) line projected between Ojai and Castaic intersecting line projected between Fillmore and Maricopa; and
- (c) line projected between Fillmore and Maricopa intersecting Ventura-Kern County boundary and line projected between Ojai and Castaic.

Issued by California Public Utilities Commission.

Decision No. 57301, Application No. 40026.