

Decision No. 57975

ORIGINAL

BEFORE THE PUBLIC UTILITIES COMMISSION OF THE STATE OF CALIFORNIA

In the Matter of the Investigation into rates, rules, regulations, charges, allowances and practices of all common carriers, highway carriers and city carriers relating to the transportation of sand, rock, gravel and related items (commodities for which rates are provided in Minimum Rate Tariff No. 7).

Case No. 5437

SUPPLEMENTAL OPINION AND ORDER

Minimum Rate Tariff No. 7 contains minimum rates and rules governing the transportation of rock, sand, gravel, asphaltic concrete and related commodities in dump truck equipment between points in California. It provides, among other rates, zone rates for transportation from various production areas to delivery zones in southern California. By Decision No. 55889 of December 3, 1957, in Case No. 5437, the Commission directed its staff to conduct a study of the production area zone descriptions and zone rates in Minimum Rate Tariff No. 7.

There has been submitted to the Commission a proposed exhibit prepared by an Associate Transportation Rate Expert of the Commission staff. This exhibit contains proposals resulting from a staff study looking toward the elimination of out-of-date dump truck production areas in connection with southern territory delivery zones, and the cancellation of rates from such zones. The study covered by this exhibit is part of the larger study ordered by Decision No. 55889.

As explained in the proposed exhibit, Commission staff members visited each of the 68 production areas in southern territory to determine which ones, if any, had become nonproductive or for some other reason no longer required a zone rate system. Visual observations were made of the physical conditions and limitations at production areas with respect to the production of

stone, sand, gravel, decomposed granite, and asphaltic concrete. Staff members also contacted responsible parties familiar with facts and circumstances surrounding operations or lack of operations at each production area. Among these persons were producers, property owners, attorneys, carrier and producer association representatives, and public officials and employees. City engineering offices, planning offices, and specification offices were visited for the purpose of checking and obtaining maps, property zonings, and other data.

The proposed staff exhibit concludes that there is no necessity for retaining in the tariff certain specified production areas. The rate expert recommends that these production areas and the zone rates applicable therefrom be canceled from the tariff. The staff report contains a statement concerning each of the production areas proposed to be eliminated, and points out that after such elimination, distance tonnage rates and hourly rates provided in other sections of the tariff would be applicable.

The proposed staff exhibit was distributed to known interested parties on or about October 23, 1958. Comments or suggestions were solicited, and the parties were informed that in the absence of substantial objection or request for public hearing received on or before November 20, 1958, consideration would be given to the issuance of an ex parte order revising the tariff in accordance with the staff recommendation. No objection or request for public hearing has been received. A letter received from California Trucking Associations, Inc., states the belief that the action proposed in the staff exhibit will be beneficial in helping to maintain the tariff in a current condition.

In the circumstances it appears, and the Commission finds, that the tariff changes recommended in the staff exhibit are appropriate, reasonable and justified. The staff exhibit is made a part of the record in this proceeding, identified as Exhibit E-1.

Minimum Rate Tariff No. 7 will be revised accordingly. A public hearing is not necessary.


Therefore, good cause appearing,


IT IS ORDERED that Minimum Rate Tariff No. 7 (Appendix "A" of Decision No. 32566, as amended) is hereby further amended by incorporating therein, to become effective March 15, 1959, the revised pages attached hereto and listed in Appendix "A" also attached hereto, which revised pages and appendix by this reference are made a part hereof.


In all other respects said Decision No. 32566, as amended, shall remain in full force and effect.


This order shall become effective twenty days after the date hereof.

Dated at San Francisco, California, this 3rd day of February, 1959.



President






Commissioners

APPENDIX "A" TO DECISION NO. 57975

Revised Pages to
Minimum Rate Tariff No. 7
Authorized by Said Decision

Third Revised Page 21-EE
Eighth Revised Page 21-F
Tenth Revised Page 21-G
Eighth Revised Page 33-A
Second Revised Page 33-L
Twelfth Revised Page 34
Fifth Revised Page 34-A
Sixth Revised Page 34-B
Fifth Revised Page 34-C
Fifth Revised Page 34-D
Sixth Revised Page 34-E
Seventh Revised Page 34-F
Seventh Revised Page 34-G
Seventh Revised Page 34-H
Sixth Revised Page 34-I
Fifth Revised Page 34-J
Sixth Revised Page 34-K
Fourteenth Revised Page 35
Tenth Revised Page 35-A
Eighth Revised Page 35-B
Thirteenth Revised Page 36
Fifteenth Revised Page 36-A
Eighth Revised Page 36-A1
Third Revised Page 36-A2
Fifth Revised Page 36-A-A
Second Revised Page 37-B
Second Revised Page 37-C
Fifth Revised Page 38-A
Fourth Revised Page 38-A-A
First Revised Page 38-R
Third Revised Page 38-S

(End of Appendix "A")

Area No.	SECTION NO. 3 - RATES FROM PRODUCTION AREAS TO DELIVERY ZONES (Continued)
F	APPLICATION OF TARIFF - TERRITORIAL (Continued) LOS ANGELES COUNTY - PRODUCTION AREAS (Continued)
G	<p>Beginning at the intersection of Denning Ave. and Duarte Rd.; thence westerly along Duarte Rd. to its intersection with Mayflower Ave.; thence southerly along Mayflower Ave. to its intersection with Live Oak Ave.; thence westerly along Live Oak Ave. to its intersection with Tyler Ave.; thence southerly along Tyler Ave. and Tyler St. to its intersection with Valley Blvd.; thence south easterly on Valley Blvd. to its intersection with San Bernardino Rd.; thence easterly on San Bernardino Road to its intersection with the southerly prolongation of Center St., thence north along said prolongation and along Center St. to Olive Street thence in a direct line northeasterly to the intersection of Rivergrade Rd. and Live Oak Ave.; thence northerly along a direct line to the point of beginning.</p> <p>Beginning at the intersection of Azusa Avenue and 11th Street in the City of Azusa; thence westerly along 11th Street and the westerly prolongation thereof to its intersection with the northerly prolongation of Irwindale Ave.; thence westerly along a direct line to the intersection of Fish Canyon Road and Royal Oak Drive; thence southerly along a direct line to the intersection of Arrow Highway and Maine Ave.; thence southerly on Maine Ave. to the railroad of the Pacific Electric Railway Company's Covina line; thence easterly on said railroad to Azusa Avenue, thence northerly on Azusa Avenue to the point of beginning.</p>
G-1	<p>Beginning at the intersection of Azusa Avenue & Arrow Hwy; thence west along Arrow Hwy to Maine Ave.; thence southerly on Maine Ave. to the railroad of the Pacific Electric Company's Covina line; thence easterly on said railroad to Azusa Ave. thence northerly on Azusa Avenue to the point of beginning.</p>
G-2	<p>Beginning at the intersection of Azusa Ave. and 2nd St.; thence westerly along 2nd St. and the prolongation thereof to its intersection with a direct line between the intersections of Fish Canyon Road and Royal Oaks Dr. and Arrow Hwy. and Maine Ave.; thence southerly along said direct line to the intersection of Arrow Highway and Maine Ave.; thence west along Arrow Hwy to Azusa Ave.; thence north along Azusa Ave. to the point of beginning.</p>
G-3	<p>Beginning at the intersection of Azusa Ave. and 11th St. in the City of Azusa; thence westerly along 11th Street and the westerly prolongation thereof to its intersection with the northerly prolongation of Irwindale Ave.; thence westerly along a direct line to the intersection of Fish Canyon Road and Royal Oaks Drive; thence southerly along a direct line toward the intersection of Arrow Highway and Maine Ave. to the intersection of said line with the westerly prolongation of 2nd St.; thence easterly along said prolongation and along 2nd St. to its intersection with Azusa Ave.; thence north along Azusa Ave. to the point of beginning.</p>

H Beginning at the intersection of Orchard Avenue and Central Avenue in the County of San Bernardino; thence north along Central Avenue and its prolongation to a point six tenths of a mile north of Foothill Boulevard; westerly along an imaginary line parallel to Foothill Boulevard to the easterly boundary line of Los Angeles County; southerly along said boundary line to the railroad of Pacific Electric Railway Company; westerly on said railroad to Alexander Avenue in the City of Claremont; southerly on Alexander Avenue to San Bernardino Avenue; easterly on San Bernardino to Mills Avenue; southerly on Mills Avenue to Orchard Avenue; easterly on Orchard Avenue to the point of beginning.

I That area in the City of Long Beach adjacent to the westerly end of Seventh Street and having Slip 2 for its northerly boundary, Long Beach Turning Basin for its westerly boundary, Slip 3 for its southerly boundary and a straight line between the easterly extremities of Slips 2 and 3 for its easterly boundary.

J Beginning at the intersection of Kashlan Road and Chota Road, thence westerly along a direct line to the intersection of Cypress Street and Nabal Road; westerly on Cypress Street to Walnut Street; southwesterly on Walnut Street to Hiatt Street, southerly on Hiatt Street to the northerly county limit of the County of Orange; easterly along said county limit to Fullerton Road; north-easterly on Fullerton Road to Kashlan Road; westerly on Kashlan Road to the point of beginning.

* K Description eliminated

* Change, Decision No. 57975

EFFECTIVE March 15, 1959

Issued by the Public Utilities Commission of the State of California
San Francisco, California

Correction No. 706

Area No.	SECTION NO. 3-RATES FROM PRODUCTION AREAS TO DELIVERY ZONES (Continued)
	APPLICATION OF TARIFF-TERRITORIAL (Continued) (1) LOS ANGELES COUNTY-PRODUCTION AREAS (Continued)
L	Beginning at the intersection of Arroyo Drive and Mesa Drive; thence northerly on Mesa Drive to La Merced Road; westerly on La Merced Road to Graves Avenue; westerly on Graves Avenue to Garfield Avenue; southerly on Garfield Avenue to Beverly Boulevard; easterly on Beverly Boulevard to Wilcox Avenue; northerly on Wilcox Avenue to Lincoln Avenue; easterly on Lincoln Avenue to San Gabriel Boulevard; northerly on San Gabriel Boulevard to Arroyo Drive; westerly on Arroyo Drive to the point of beginning.
M	Beginning at a point on Redondo and Wilmington Boulevard 1,000 feet easterly of Narbonne Avenue; thence westerly on Redondo and Wilmington Boulevard to Newton Street; westerly on Newton Street to Hawthorne Avenue; southerly and westerly on Hawthorne Avenue to the southerly boundary line of the City of Torrance; southerly along said boundary line and the southerly prolongation thereof to its intersection with a line 1,000 feet easterly of and parallel to Narbonne Avenue; northerly along said parallel line to the point of beginning.
O	Description eliminated.
P	Beginning at the intersection of Alameda and "O" Streets in Wilmington; thence northerly along Alameda to its intersection with "Q" Street; westerly along "Q" Street to its intersection with Gamble Avenue; southerly on Gamble Avenue and the southerly prolongation thereof to its intersection with the westerly prolongation of "O" Street; easterly along said prolongation and along "O" Street to the point of beginning.
Q	Beginning at the intersection of Hollywood Boulevard and Courtney Avenue; thence northerly along a direct line to intersection of Nichols Canyon Road and Astral Drive; westerly along a direct line to the intersection of Nichols Canyon Road and Jalmia Drive; westerly along a direct line to the intersection of Lookout Mountain Avenue and Wonderland Avenue; southerly along Lookout Mountain Avenue to Oakstone Way; southerly on Oakstone Way to Sunset Plaza Drive; southerly along Sunset Plaza Drive to Sunset Boulevard; easterly along Sunset Boulevard to Laurel Canyon Boulevard; northerly along Laurel Canyon Boulevard to Hollywood Boulevard; easterly along Hollywood Boulevard to the point of beginning.

QA

Commencing at the intersection of Skyline Drive and Green Valley Road, easterly along a direct line to the intersection of Lookout Mountain Avenue and Wonderland Avenue; southerly along Lookout Mountain Avenue to its intersection with Sunset Plaza Drive, westerly along Sunset Plaza Drive to Crescent Drive, westerly along Crescent Drive to its present ending, thence due west to the Los Angeles City, Los Angeles County line, northerly along Los Angeles City, Los Angeles County line and its prolongation to a point directly west of the intersection of Skyline Drive and Green Valley Road, easterly along a direct line to the intersection of Skyline Drive and Green Valley Road.

QB

Commencing at the intersection of Sunset Plaza Drive and Sunset Boulevard, thence northerly along Sunset Plaza Drive to Crescent Drive, thence westerly along Crescent Drive to its present ending, thence due west to Los Angeles City, Los Angeles County line, thence southerly along the Los Angeles City, Los Angeles County line to Doheny Road, thence easterly along Doheny Road to Sunset Boulevard, thence easterly along Sunset Boulevard, to point of beginning.

*Change Decision No. 57975

EFFECTIVE March 15, 1959

Issued by the Public Utilities Commission of the State of California,
San Francisco, California.
Correction No. 707

Area No.	SECTION NO. 3 - RATES FROM PRODUCTION AREAS TO DELIVERY ZONES (Continued)
	<p>APPLICATION OF TARIFF - TERRITORIAL (Continued) LOS ANGELES COUNTY - PRODUCTION AREAS (Concluded)</p>
*QQ	Description eliminated
R	<p>Beginning at the intersection of Coldwater Canyon Drive and Cherokee Road; thence easterly along a direct line to the intersection of Alto Cedro Drive and Hazen Drive; northerly along Hazen Drive and Briarcrest Lane to Mulholland Drive; westerly along Mulholland Drive to Franklin Canyon Drive; southerly along Franklin Canyon Drive to Lake Drive; easterly along a direct line to the point of beginning.</p>
S	<p>Beginning at the intersection of the railroad of The Atchison, Topeka and Santa Fe Railway Company's San Diego line with a line parallel to and 1,000 feet easterly of Indiana Street; thence westerly on said railroad to Soto Street; northerly on Soto Street to 8th Street; westerly on 8th Street and its westerly prolongation to the Los Angeles River; southerly on Los Angeles River to Soto Street; southerly on Soto Street to Vernon Avenue; easterly on Vernon Avenue to Downey Road; northerly on Downey Road to the Los Angeles River; easterly on Los Angeles River to the southerly prolongation of a line parallel to and 1,000 feet easterly of Indiana Street; northerly along said line to the point of beginning.</p>
T	<p>Beginning at the intersection of Cherry Avenue and Wardlow Road; thence westerly on Wardlow Road to Orange Avenue southerly on Orange Avenue to Spring Street; easterly on Spring Street to Cherry Avenue; northerly on Cherry Avenue to the point of beginning.</p>
U	<p>Beginning at the intersection of the northerly prolongation of Dorothy Avenue with the railroad of Southern Pacific Company's Santa Ana branch; thence westerly along said railroad to the northerly prolongation of Rheem Avenue; southerly on said prolongation and Rheem Avenue to Firestone Boulevard; easterly on Firestone Boulevard to Dorothy Avenue; northerly on Dorothy Avenue and its northerly prolongation to the point of beginning.</p>
* V	Description eliminated

* W Description eliminated

X Beginning at the intersection of East Road and North Oak Avenue; thence westerly on East Road to Normandie Avenue; southerly on Normandie Avenue to 212th Street; easterly on the easterly prolongation of 212th Street to its intersection with the southerly prolongation of North Oak Avenue; northerly along said prolongation to the point of beginning.

* Y Description eliminated

Z Beginning at the intersection of Nichols Canyon Road and Astral Drive; thence northerly along a direct line to the intersection of Del Zuro Drive and La Cuesta; northerly along a direct line to the intersection of Mulholland Drive and Woodrow Wilson Drive; westerly along a direct line to the intersection of Mulholland Drive and Upper Fryman Road; southerly along a direct line to the intersection of Skyline Drive and Greenvalley Road; easterly along a direct line to the intersection of Lookout Mountain Avenue and Wonderland Avenue; easterly along a direct line to the intersection of Nichols Canyon Road and Jalmia Drive; easterly along a direct line to the point of beginning.

*Change, Decision No. 57975

EFFECTIVE . March 15, 1959

Issued by the Public Utilities Commission of the State of California,
San Francisco, California.
Correction No. 708

Area No.	SECTION NO. 3 - RATES FROM PRODUCTION AREAS TO DELIVERY. ZONES (Continued)
	<p data-bbox="497 450 1388 489">APPLICATION OF TARIFF - TERRITORIAL (Continued)</p> <p data-bbox="577 515 1183 554">ORANGE COUNTY - PRODUCTION AREAS</p> <p data-bbox="350 580 1499 919">Beginning at the northeast corner of Section 23, T. 4 S., R. 9 W., thence westerly along north line of said section to Sycamore Street; northerly on Sycamore Street to Serrano Avenue; on Serrano Avenue in a general northwesterly direction to Santiago Boulevard; southerly on Santiago Boulevard to Orange Street; westerly on Orange Street to Tustin Street; southerly on Tustin Street to Chapman Avenue; easterly on Chapman Avenue to east line of Section 26, T. 4 S., R. 9 W.; northerly along the east lines of Sections 26 and 23 to the point of beginning.</p> <p data-bbox="355 945 1499 1023">B Includes the area within the boundary lines of Section 25, T. 7 S., R. 8 W.</p> <p data-bbox="355 1049 1482 1335">Beginning at the intersection of Kashlan Road and Chota Road, thence westerly along a direct line to the intersection of Cypress Street and Nabal Road; westerly on Cypress Street to Walnut Street; southwesterly on Walnut Street to Hiatt Street; southerly on Hiatt Street to the northerly county limit of the County of Orange; easterly along said county limit to Fullerton Road; northeasterly on Fullerton Road to Kashlan Road; westerly on Kashlan Road to the point of beginning, all within the County of Los Angeles.</p> <p data-bbox="360 1361 1499 1505">D Approximately seventeen acres located northeast of the intersection of Anaheim-Olive Road and the Santa Ana River, owned by Noble et al. as shown in the official records of Orange County, Book 2078, Page 463; and Book 2082, Page 282.</p> <p data-bbox="360 1531 1465 1765">E Lots 4 & 5 in Block 24 of the Yorba Linda Tract as per map recorded in Book 5 at Page 17 and 18 of Miscellaneous Maps, Records of Orange County, California, together with that portion of the 200 foot strip of land described in Parcel No. 2 to the Pacific Electric Land Company recorded February 7, 1910, in Book 177, Page 68 of Deeds records of said county adjacent to Lots 4 & 5.</p> <p data-bbox="360 1791 1533 2439">F Beginning at the most westerly corner of the northerly one-quarter of Block 18 of Irvine Subdivision, as shown on map recorded in Book 1, Page 88 of Miscellaneous Maps, records of Orange County, California, thence N. 85°00' E. 683.33 feet; thence N. 40°00' E. parallel to the northwesterly line of said Block 18, 450.00 feet; thence N. 50°00' W. 450.00 feet to a point in the northwesterly line of said Block 18; thence N. 40°00' E. along said northwesterly line, 200.00 feet; thence N. 20°00' W. 2,193.50 feet more or less to an intersection with the northwesterly line of Block 17 of said Irvine Subdivision; thence S. 35°10' W. along the northwesterly line of said Block 17, 2,204.59 feet more or less to a point which bears N. 50°00' W. from said most westerly corner of Block 18; thence S. 50°00' E. 1443.87 feet more or less to a point which bears N. 50°00' W. 270.00 feet from said most westerly corner of Block 18; thence S. 40°00' W. 500.00 feet; thence S. 50°00' E. 370 feet; thence N. 40°00' E. 500.00 feet to a point in the southerly line of said northerly one-quarter of Block 18; thence N. 50°00' W. 100.00 feet to the point of beginning; containing 71.7 acres more or less of land.</p>

In the vicinity of Gypsum Creek in Santa Ana Canyon, a parcel of land in Block 28 of Irvine's Subdivision of Ranchos San Jasuin and Lomas De Santiago and Flint and Bixby's Allotment of Rancho Santiago de Santa Ana, as shown on a map recorded in Book 1, page 88 of Miscellaneous Maps, records of Orange County, California, said parcel of land is bounded on the north by California State Highway VLL ORA 43-B, bounded on the west by the existing unimproved dirt road; the southerly boundary being a line parallel to and distant 900 feet, more or less, from said State Highway; the easterly boundary being a line at right angles northerly from the southerly boundary and intersecting the southerly right of way line of said State Highway in a draw easterly from Gypsum Creek bridge.

G

*H

Description eliminated

I

Beginning at Ellis and Golden West Avenue, in Huntington Beach, thence north along Golden West Avenue to Talbert, thence east along Talbert to Gothard, thence south along Gothard to Ellis St., thence west along Ellis to the point of beginning.

T

Beginning at the intersection of Stanton Avenue and Katella Avenue, thence southerly along Stanton Avenue to Orangewood Avenue, easterly along Orangewood Avenue to Dale Street, northerly along Dale Street to Katella Avenue, westerly along Katella Avenue to the point of beginning.

* Change, Decision No. 57975

EFFECTIVE March 15, 1959

Issued by the Public Utilities Commission of the State of California,
San Francisco, California.

Correction No. 709

Area No.	SECTION NO. 3 - RATES FROM PRODUCTION AREAS TO DELIVERY ZONES (Continued)
	APPLICATION OF TARIFF-TERRITORIAL (Concluded) SAN DIEGO COUNTY-PRODUCTION AREAS
A	Beginning at a point one-half ($\frac{1}{2}$) mile on Friars Road easterly of the northeasterly city limit of the City of San Diego, measured along said Friars Road, thence westerly along a direct line to Murray Canyon road at a point one-half ($\frac{1}{2}$) mile northeasterly of the intersection of Friars Road and Murray Canyon Road; thence continuing westerly along said direct line to its intersection with a line 500 feet northwesterly of and equidistant from Murray Canyon Road; thence southwesterly along said line to its intersection with the northerly prolongation of Sixth Street Extension; southerly along said prolongation and Sixth Street Extension to Camino del Rio; northeasterly on Camino del Rio to a point one-half ($\frac{1}{2}$) mile, measured along said Camino del Rio, northeasterly of the northeasterly city limit of the city of San Diego, thence along a direct line to the point of beginning.
B	Beginning at the intersection of County Road continuation of Fairmont Avenue, Powers Street, and Camino del Rio, thence northerly on Powers Street in the County of San Diego a distance of one-half ($\frac{1}{2}$) mile to a point; thence westerly along a direct line to the intersection of Friars Road and County Highway Commission route No. 3 (Ward Road); thence in a southerly direction on County Highway Commission route No. 3 to Camino del Rio; thence easterly on Camino del Rio to the point of beginning.
C	Includes the area within the boundary of a circle of one-half ($\frac{1}{2}$) mile radius, the center of which is located on the unnamed county road varying in distance from but approximately one-quarter ($\frac{1}{4}$) mile southerly of the San Diego River, two and seven-tenths (2.7) miles northeasterly of the intersection of Camino del Rio, the county road continuation of Fairmont Avenue and Powers Street, measured along Powers Street (in the County of San Diego), Lincoln Avenue and the unnamed county road described above.
D	Beginning at the intersection of Main Street and Seventh Avenue in the community of Otay, thence westerly on Main Street to National Avenue; southerly on National Avenue to Palm Avenue; easterly on Palm Avenue to Seventh Street; northerly on Seventh Street to the point of beginning.
*E	Description Eliminated
*F	Description Eliminated

* G

Description Eliminated

* H

Description Eliminated

I

Beginning at the intersection of U. S. Highway 101 and the San Luis Rey River in Oceanside; thence easterly along said river to its intersection with the northerly prolongation of Guadalcanal Street; thence south along said prolongation and along Guadalcanal Street to its intersection with Bush Street; thence southwesterly along said Bush Street to Mission Avenue; thence southwesterly along Mission Avenue to its intersection with U. S. Highway 101 (Coast Highway); thence northwesterly along said Highway to the point of beginning.

J

Beginning at Washington Avenue and Quince Street, within the City of Escondido; thence southerly along Quince Street to its intersection with Grand Avenue; thence westerly along Grand Avenue to its intersection with Tulip Street; thence northwesterly along Tulip Street to its intersection with Hale Avenue; thence northeasterly along Hale Avenue to its intersection with Washington Avenue; thence easterly along Washington Avenue to the point of beginning.

** Change , Decision No. 57975

EFFECTIVE March 15, 1959

Issued by the Public Utilities Commission of the State of California,
Correction No. 710, San Francisco, California.

SECTION NO. 3 - RATES FROM PRODUCTION AREAS TO DELIVERY ZONES IN CENTS PER TON (Continued)															
* Item No. 210-L (Cancels 210-K)															
MATERIAL, viz.:															
Granite, decomposed, Stone, crushed, chips or waste, Gravel, Stone, natural, blocks, pieces or slabs, rough quarried, Sand, Stone, natural, sawed, not further finished.															
FROM (1) Los Angeles County Production Areas	TO (1) Los Angeles County Delivery Zones														
	1									2		3			
	A	B	C	D	E	F	G	H	I	A	B	A	B	C	D
A	40	29	31	41	26	24	27	27	42	40	46	55	65	69	69
B	57	47	43	31	42	39	37	45	60	25	30	41	51	62	62
BB	38	28	25	32	39	47	48	53	47	43	51	63	66	63	70
CC	71	76	77	90	85	90	94	92	81	98	105	114	121	127	125
D															
E	127	119	115	104	118	115	111	125	132	91	80	71	65	57	84
EE	81	78	79	81	72	68	70	68	75	89	95	103	110	118	107
F	151	145	139	132	139	132	127	145	156	123	116	110	100	94	104
G	162	157	151	142	151	144	139	159	167	134	128	120	112	104	116
H															
I															
J	186	180	182	150	173	166	167	181	186	167	160	153	144	139	145
K	Rates canceled														
L	151	151	148	141	141	133	127	143	149	133	125	116	110	102	110
M															
N	Rates Canceled														
O															
P															
Q	81	86	90	95	80	75	85	71	82	99	108	114	116	120	108
R	Rates canceled														
RR	70	73	77	84	67	66	71	62	69	87	94	104	108	112	98
S	127	121	126	123	115	108	103	119	126	121	114	108	99	102	91
T															
U															
V	Rates canceled														
W															
X															
Y	Rates canceled														
Z	72	76	84	86	69	67	71	61	67	89	96	102	112	116	108
(1) For descriptions of Los Angeles County Production Areas and Delivery Zones, see Pages 11 to 21-G series, inclusive.															
* Change) Decision No. 57975 > Increase)															
EFFECTIVE MARCH 15, 1959															
Issued by the Public Utilities Commission of the State of California, Correction No. 711 San Francisco, California.															

SECTION NO. 3 - RATES FROM PRODUCTION AREAS TO DELIVERY ZONES
IN CENTS PER TON (Continued)

* Item No. 211-E (Cancels 211-D).

MATERIAL, viz.:

Granite, decomposed, Stone, crushed, chips or waste,
Gravel, Stone, natural, blocks, pieces or slabs, rough quarried,
Sand, Stone, natural, sawed, not further finished.

FROM (1) Los Angeles County Production Areas	TO (1) Los Angeles County Delivery Zones														
	3				4					5					6
	E	H	I	J	A	B	C	D	E	A	B	C	D	E	C
A	69	73	77	89	57	65	62	66	69	27	34	46	39	48	48
B	66	70	67	81	66	71	68	72	77	43	49	60	55	63	65
BB	77	87	72	99	75	81	81	86	90	54	65	65	65	66	66
CC	131	139	133	143	121	131	126	134	138	98	104	112	108	114	114
D															
E	81	87	95	97	82	75	81	71	67	108	99	90	103	99	117
EE	99	104	114	121	85	92	90	97	101	69	84	78	68	68	50
F	98	99	108	116	103	95	91	88	86	125	114	109	119	116	128
G	111	112	119	131	116	108	104	100	98	137	127	120	133	129	141
H															
I															
J	137	138	149	151	140	133	127	127	125	159	153	143	159	155	156
K	Rates canceled.														
L	102	105	114	117	104	95	92	90	86	123	116	109	119	117	117
M															
N	Rates canceled.														
O															
P															
Q	99	99	108	114	95	84	77	75	71	85	91	88	77	71	55
R	Rates canceled.														
S	91	90	112	113	77	86	81	92	97	71	77	74	66	63	49
T	84	86	92	96	77	73	69	60	69	98	92	86	95	92	91
U															
V	Rates canceled.														
W															
X															
Y	Rates canceled.														
Z	99	102	111	117	84	91	87	92	97	71	77	74	67	66	51

(1) For descriptions of Los Angeles County Production Areas and Delivery Zones, see Pages 11 to 21-G series, inclusive.

* Change
↑ Increase { Decision No.

52975

EFFECTIVE MARCH 15, 1959

Issued by the Public Utilities Commission of the State of California,
Correction No. 712 San Francisco, California.

SECTION NO. 3--RATES FROM PRODUCTION AREAS TO DELIVERY ZONES
IN CENTS PER TON (Continued)

*Item No. 212- F(Cancels 212-E)

MATERIAL, viz.:

Granite, decomposed,

Stone, crushed, chips or waste,

Gravel,

Stone, natural, blocks, pieces or slabs, rough quarried,

Sand,

Stone, natural, sawed, not further finished.

FROM (1) Los Angeles County Production Areas	TO (1) Los Angeles County Delivery Zones														
	6		7												
	D	E	A	B	C	D	E	F	G	H	I	J	K	L	M
A	52	46	44	38	27	27	32	34	39	46	52	47	43	41	60
B	66	63	60	53	44	44	49	51	54	63	66	65	58	51	67
BB	70	65	55	62	54	57	63	62	66	65	66	66	65	55	68
CC	116	112	87	91	95	97	100	102	95	91	95	99	100	107	99
D															
E	126	132	133	127	121	117	114	119	125	131	133	129	125	112	134
EE	60	58	69	68	56	65	61	51	57	64	57	50	45	54	57
F	131	133	155	144	137	137	131	139	145	151	147	143	139	126	148
G	143	145	167	158	149	148	143	152	156	162	160	156	151	139	161
H															
I															
J	158	162	192	186	176	174	167	174	181	186	176	172	167	162	176
K	Rates Canceled														
L	119	127	146	143	140	137	132	135	141	147	140	134	129	125	141
M															
N															
O	Rates Canceled														
P															
Q	60	65	74	74	67	73	69	62	70	70	65	60	55	62	66
R	Rates Canceled														
RR	60	53	62	62	54	62	57	49	57	57	51	47	43	49	52
S	100	104	125	120	116	112	108	111	116	120	116	110	104	99	115
T															
U															
V	Rates Canceled														
W															
X															
Y	Rates Canceled														
Z	57	54	62	57	54	60	65	49	51	54	49	43	44	53	46

(1) For descriptions of Los Angeles County Production Areas and
Delivery Zones, see Pages 11 to 21-C series, inclusive.

* Change)

o Increase)

Decision No.

57975

EFFECTIVE MARCH 15, 1959

Issued by the Public Utilities Commission of the State of California,
San Francisco, California.

Correction No. 713

SECTION NO. 3--RATES FROM PRODUCTION AREAS TO DELIVERY ZONES
 IN CENTS PER TON (Continued)

* Item No. 213- (Cancels 213)

MATERIAL, viz.:

Granite, decomposed, Stone, crushed, chips or waste,
 Gravel, Stone, natural, blocks, pieces or slabs, rough quarried,
 Sand, Stone, natural, sawed, not further finished.

FROM (1) Los Angeles County Production Areas	TO (1) Los Angeles County Delivery Zones															
	7	8				9						10				
	N	A	B	C	D	A	B	C	D	E	F	A	B	C	D	
A	53	61	52	57	65	58	51	45	51	52	58	68	66	69	67	
B	65	68	66	67	71	68	65	62	65	66	67	80	73	82	75	
BB	73	65	63	65	68	51	45	48	55	55	65	75	69	84	77	
CC	104	92	86	91	97	74	69	75	80	80	88	104	98	110	108	
D																
E	131	145	139	138	143	140	134	132	138	137	142	155	148	149	156	
EE	50	70	69	65	68	95	85	81	88	75	77	76	74	72	72	
F	143	161	159	133	158	164	159	158	163	160	164	170	164	170	162	
G	157	174	172	164	170	175	170	168	174	172	178	183	176	183	175	
H																
I																
J	173	190	188	182	186	200	196	196	202	194	197	199	194	199	194	
K		Rates Canceled														
L	137	152	147	141	147	167	161	159	163	157	160	160	156	160	153	
M																
N		Rates Canceled														
O																
P																
Q	61	77	74	69	73	99	95	90	92	82	86	86	80	86	80	
R		Rates Canceled														
RR	48	66	62	57	63	88	84	76	80	69	72	72	68	72	68	
S	111	127	121	117	121	143	138	134	139	132	134	134	131	135	129	
T																
U																
V		Rates Canceled														
W																
X																
Y		Rates Canceled														
Z	41	65	62	54	60	84	76	71	74	67	68	68	67	68	66	

(1) For descriptions of Los Angeles County Production Areas and Delivery Zones, see Pages 11 to 21-G series, inclusive.

* Change }
 * Increase } Decision No. 57975

EFFECTIVE MARCH 15, 1959

Issued by the Public Utilities Commission of the State of California,
 Correction No. 714 San Francisco, California.

SECTION NO. 3--RATES FROM PRODUCTION AREAS TO DELIVERY ZONES
 IN CENTS PER TON (Continued)

*Item No. 214-E (Cancels 214-D)

MATERIAL, viz.:

Granite, decomposed, Stone, crushed, chips or waste,
 Gravel, Stone, natural, blocks, pieces or slabs, rough quarried,
 Sand, Stone, natural, sawed, not further finished.

FROM (1) Los Angeles County Production Areas	TO (1) Los Angeles County Delivery Zones														
	11					13					14				
	A	B	C	D	E	A	B	C	D	E	A	B	C	D	E
A	65	65	58	65	67	81	73	69	80	80	68	68	68	76	80
B	71	70	68	59	71	91	88	84	92	92	80	81	81	90	92
C	61	65	61	65	66	87	82	77	88	92	65	68	73	82	76
D	92	88	84	90	96	117	112	104	116	120	95	95	102	112	112
E	152	145	141	147	156	170	164	160	161	164	159	156	160	168	18
F	97	92	89	79	85	96	88	81	81	89	104	100	93	104	113
G	173	172	164	171	176	186	180	176	174	180	183	186	182	190	194
H	184	183	176	184	188	199	192	188	187	192	194	199	195	204	206
I															
J	210	206	202	202	206	216	209	205	205	209	218	218	213	224	234
K	Rates Canceled														
L	176	172	167	163	167	173	170	162	168	171	184	180	172	180	186
M															
N															
O	Rates Canceled														
P															
Q	104	100	95	89	95	100	95	90	95	102	113	105	97	104	116
R	Rates Canceled														
S	92	88	84	75	84	88	84	77	84	90	99	92	86	92	104
T	153	148	143	139	142	149	145	139	144	147	158	153	149	153	160
U															
V	Rates Canceled														
W															
X															
Y	Rates Canceled														
Z	87	84	77	71	75	84	76	71	73	80	95	87	77	87	98

(1) For descriptions of Los Angeles County Production Areas and Delivery Zones, see Pages 11 to 21-G series, inclusive.

*Change
 Increase } Decision No. 57975

EFFECTIVE MARCH 15, 1959

Issued by the Public Utilities Commission of the State of California,
 San Francisco, California.
 Correction No. 715

SECTION NO. 3 - RATES FROM PRODUCTION AREAS TO DELIVERY ZONES
IN CENTS PER TON (Continued)

* Item No. 215- F (Cancels 215-E)

MATERIAL, viz.:

Granite, decomposed, Stone, crushed, chips or waste,
Gravel, Stone, natural, blocks, pieces or slabs, rough quarried,
Sand, Stone, natural, sawed, not further finished.

FROM (1) Los Angeles County Production Areas	TO (1) Los Angeles County Delivery Zones														
	15					16	20				21A			21C	
	A	B	C	D	E	B	A	B	C	D	2	3	4	2	3
A	111	119	115	111	108	53	88	91	103	103	58	65	66	72	70
B	61	55	47	47	55	66	96	99	112	112	68	73	76	82	80
BB	37	29	25	25	31	44	108	113	125	120	73	80	81	95	92
C							90	75	55	65	104	99	100		
CC	65	72	76	73	66	62	156	160	171	171	121	131	132	141	140
D							104	103	84	74	98	96	95	119	115
E	128	123	117	117	123	134	91	86	95	104	119	114	119	97	91
EE	91	100	96	88	85	100	88	99	109	97	56	60	54	85	79
F	155	148	145	143	151	159	92	88	90	100	121	115	121	100	98
G	164	160	157	155	162	170	104	99	102	114	134	127	134	112	110
H															
I															
J	190	197	192	189	186	199	120	114	91	103	145	142	145	139	134
K	Rates Canceled														
L	158	158	155	153	153	162	84	73	67	77	118	104	111	99	95
M															
O	Rates Canceled														
P							110	102	85	92	127	123	123	135	127
Q	99	105	98	95	92	110	68	80	91	88	44	44	39	70	62
QA												49	44		
QB												44	39		
QQ	Rates Canceled														
R	88	92	86	84	81	97	81	92	104	99	58	58	51	84	74
S	134	138	133	132	129	139	54	44	41	38	88	76	81	75	71
T							119	109	92	100	143	137	137	139	127
U							74	67	52	62	104	99	104	102	94
V	Rates Canceled														
W	Rates Canceled														
X	Rates Canceled						104	98	86	76	121	118	117	133	125
Y	Rates Canceled														
Z	86	92	89	86	82	95	77	90	108	103	60	57	51	84	77

(1) For descriptions of Los Angeles County Production Areas and Delivery Zones, see Pages 11 to 21-G series, inclusive.

* Change

Δ Increase

Decision No. 57973

EFFECTIVE MARCH 15, 1959

Issued by the Public Utilities Commission of the State of California,
San Francisco, California.

Correction No. 716

SECTION NO. 3 - RATES FROM PRODUCTION AREAS TO DELIVERY ZONES IN CENTS PER TON (Continued)															
* Item No. 216-G (Cancels 216-F)															
MATERIAL, viz.:															
Granite, decomposed,		Stone, crushed, chips or waste,													
Gravel,		Stone, natural, blocks, pieces or slabs, rough quarried,													
Sand,		Stone, natural, sawed, not further finished.													
FROM (1) Los Angeles County Production Areas	TO (1) Los Angeles County Delivery Zones														
	21	22									23				
	04	A	B	C	D	E	F	G	H	I	A	B	C	D	E
A	70	84	75	71	69	84	86	76	74	82	87	85	85	92	104
B	84	97	90	86	82	96	99	90	88	95	99	97	97	105	117
BB	94	109	95	90	88	102	112	99	95	102	108	103	104	112	125
C	98	118	108	96	95	89	81	88	88	99	92	81	81	73	69
CC	140	143	145	138	139	149	156	144	143	147	149	149	153	161	172
D	109	108	99	89	90	97	91	84	85	91	86	76	76	80	71
E	103	139	129	125	115	104	105	120	129	137	139	129	120	114	121
EE	71	69	60	61	70	78	86	77	68	68	72	75	81	90	100
F	110	139	132	119	112	102	105	115	123	132	133	127	119	112	117
G	119	151	142	132	121	113	118	127	134	142	144	138	131	125	126
H															
I															
J	129	160	153	139	137	129	119	127	134	144	135	127	119	112	112
◊ K		Rates Canceled.													
L	92	132	119	108	98	89	92	102	108	115	113	100	92	86	88
M											108	102	99	102	90
◊ O		Rates Canceled.													
P	119	141	132	117	117	119	112	112	115	129	121	114	113	103	92
Q	58	47	45	45	52	63	69	61	52	49	54	60	66	73	82
QA	63	53	51	51	57	69	74	67	57	55	59	66	71	78	87
QB	58	47	45	45	52	63	69	61	52	49	54	60	66	73	82
◊ QQ		Rates Canceled.													
R	71	62	58	58	65	73	82	72	65	62	67	70	77	86	95
S	68	99	85	73	70	62	52	61	67	77	70	65	54	47	47
T	125	155	144	134	132	123	115	123	132	139	129	120	116	108	99
U	86	121	112	102	90	85	75	82	90	99	92	85	74	69	67
◊ V		Rates Canceled.													
◊ W		Rates Canceled.													
X	114	127	119	112	110	103	95	90	102	114	108	97	88	86	74
◊ Y		Rates Canceled.													
Z	71	40	46	60	68	77	86	75	66	53	62	70	77	88	95
(1) For descriptions of Los Angeles County Production Areas and Delivery Zones, see Pages 11 to 21-G series, inclusive.															
* Change) ◊ Increase) Decision No. 57975															
EFFECTIVE MARCH 15, 1959															
Issued by the Public Utilities Commission of the State of California, San Francisco, California.															
Correction No. 717															

**SECTION NO. 3 - RATES FROM PRODUCTION AREAS TO DELIVERY ZONES
IN CENTS PER TON (Continued)**

*Item No. 217-G (Cancels 217-F)

MATERIAL, viz.:

Granite, decomposed,	Stone, crushed, chips or waste,
Gravel,	Stone, natural, blocks, pieces or slabs, rough quarried,
Sand,	Stone, natural, sawed, not further finished.

FROM (1) Los Angeles County Production Areas	TO (1) Los Angeles County Delivery Zones															
	23	24						25				26				
	F	A	B	C	D	E	F	A	B	C	D	A	B	27	28	
A	92	76	86	87	87	91	97	97	95	109	108	108	95	114	123	
B	108	90	98	99	99	104	112	112	110	121	120	120	110	127	137	
BB	111	92	99	103	103	108	112	108	108	119	120	119	112	127	137	
C	75	108	115	108	102	95	86	112	108	95	86	125	119	123	134	
CC	163	120	132	137	133	137	145	139	139	148	153	143	135	156	167	
D	69	89	97	89	84	77	70	92	86	75	67	99	96	103	112	
E	128	158	151	142	151	151	153	162	161	162	153	180	172	189	199	
EE	90	81	74	76	84	86	100	96	92	99	108	104	99	114	122	
F	127	151	147	139	148	145	141	158	158	153	141	176	170	184	192	
G	137	162	158	151	159	157	153	168	168	163	153	188	181	195	204	
H																
I																
J	126	159	167	157	157	145	141	167	158	151	140	186	174	180	188	
OK						Rates Canceled.										
L	96	137	132	127	134	119	112	143	138	129	119	161	151	162	171	
M	90	110	116	109	102	99	89	111	103	94	85					
OP						Rates Canceled.										
P	99	127	135	126	125	115	109	129	123	117	108	135	135	143	152	
Q	72	66	61	58	65	66	71	75	74	77	81	88	80	103	112	
QA	77	71	67	63	70	71	76	81	80	83	86	94	85			
QB	72	66	61	58	65	66	71	75	74	77	81	88	80			
QQ						Rates Canceled.										
R	86	76	71	70	74	77	84	89	88	90	94	99	92	116	125	
S	57	95	103	92	92	82	81	104	98	94	86	123	112	125	133	
T	109	139	144	139	135	127	119	140	135	127	116	147	143	153	162	
U	71	102	111	100	97	90	84	108	99	88	81	118	114	113	125	
OV						Rates Canceled.										
OW						Rates Canceled.										
X	84	108	116	108	102	96	89	112	103	95	85	116	117	123	132	
OY						Rates Canceled.										
Z	90	65	52	60	66	70	77	72	74	81	86	80	73	95	104	

(1) For descriptions of Los Angeles County Production Areas and Delivery Zones, see Pages 11 to 21-G series, inclusive.

* Change }
o Increase } Decision No. 57975

EFFECTIVE MARCH 15, 1959

Issued by the Public Utilities Commission of the State of California,
San Francisco, California.

Correction No. 718

SECTION NO. 3 - RATES FROM PRODUCTION AREAS TO DELIVERY ZONES IN CENTS PER TON (Continued)															
* Item No. 218- G (Cancels 218- F)															
MATERIAL, viz.:															
Granite, decomposed, Stone, crushed, chips or waste, Gravel, Stone, natural, blocks, pieces or slabs, rough quarried, Sand, Stone, natural, sawed, not further finished.															
FROM (1) Los Angeles County Production Areas	TO (1) Los Angeles County Delivery Zones														
	35			36						37				40	
	A	B	C	A	B	C	D	E	F	A	B	C	D	A	B
A	116	112	121	91	100	109	116	108	108	119	128	140	132	127	135
B	131	126	137	104	114	121	131	120	120	133	141	153	145	141	148
BB	137	126	137	109	119	127	135	128	131	141	148				
C	81	73	85	80	69	65	53	66	80	71	65	68	75	83	88
CC	161	158	170	157	159	168	150	167	156	180	186				
D	60	58	47	70	65	65	54	48	65	37	43	30	24	38	29
E	153	144	156	139	133	123	121	134	141	141	131	139	149	159	158
EE	121	116	126	85	92	107	116	107	107	119	126	140	131	131	139
F	113	132	113	134	126	116	110	121	135	128	116	127	131	141	113
FF	155	143	155	143	137	127	119	133	147	140	127	139	145	156	155
G															
H															
I															
J	139	127	140	134	126	116	105	117	137	127	115	114	126	139	135
K	Rates Canceled														
L	116	110	119	90	97	88	87	98	100	104	97	103	112	123	121
M	75	74	66	95	82	84	72	69	81	65	66	54	47	57	48
O	Rates Canceled														
P	92	92	85	104	95	86	75	87	95	74	66	58	68	75	71
Q	89	86	95	71	82	90	98	91	81	103	110	119	114	102	110
QA	95	91	100	76	87	96	103	98	86	109	115	125	119	108	115
QB	89	86	95	71	82	90	98	91	81	103	110	119	114	102	110
QO	Rates Canceled														
R	102	97	109	85	95	102	112	104	94	116	121	132	127	115	121
S	94	85	97	75	66	54	63	73	67	81	68	77	88	97	99
T	108	104	96	115	104	94	85	95	110	88	75	67	77	95	90
U	74	69	76	80	67	61	49	63	73	66	62	66	70	82	84
V	Rates Canceled														
W	Rates Canceled														
X	89	84	95	95	73	68	62	67	81	60	47	38	45	61	53
Y	Rates Canceled														
Z	97	92	103	80	92	104	114	104	89	113	121	132	127	109	115
(1) For descriptions of Los Angeles County Production Areas and Delivery Zones, see Pages 11 to 21-G series, inclusive.															
* Change) Increase) Decision No. 57975															
EFFECTIVE MARCH 15, 1959															
Issued by the Public Utilities Commission of the State of California, San Francisco, California.															
Correction No. 719															

Cancels

SECTION NO. 3--RATES FROM PRODUCTION AREAS TO DELIVERY ZONES
IN CENTS PER TON (Continued)

* Item No. 219-F (Cancels 219-E)

MATERIAL, viz.:

Granite, decomposed, Stone, crushed, chips or waste,
Gravel, Stone, natural, blocks, pieces or slabs, rough quarried,
Sand, Stone, natural, sawed, not further finished.

FROM (1) Los Angeles County Production Areas	TO (1) Los Angeles County Delivery Zones														
	40		41						42						
	C	D	A	B	C	D	E	F	A	B	C	D	E	F	G
A	145	151	141	156	148	158	161	166	153	147	158	160	166	166	178
AA			70	74	71	60	57	57	62	55	46	54	45	37	32
B	159	164	155	168	161	172	174	180	164	156	166	172	174	174	186
C	95	99	84	74	90	80	84	85	65	55	65	68	71	68	77
D	34	44	28	43	37	49	52	60	55	65	67	60	65	68	73
E	163	170	156	144	162	153	158	159	134	123	134	142	145	141	143
EE	149	159	140	152	147	159	162	167	155	159	168	161	168	175	182
F	151	157	141	133	148	139	142	143	117	108	117	125	129	125	134
G	161	167	152	143	159	149	153	155	129	118	129	137	141	135	145
H															
I			68	65	65	52	47	47	55	48	39	45	34	30	30
J	139	143	132	123	137	132	132	132	104	97	104	114	119	112	119
OK			Rates Canceled												
L	132	135	125	115	129	119	123	127	99	87	95	102	109	99	108
M	42	32	38	43	29	29	25	31	54	62	53	43	38	48	55
OO			Rates Canceled												
P	66	61	65	49	53	42	42	41	40	38	29	29	27	25	31
Q	120	127	121	132	128	139	142	147	137	140	145	139	147	156	160
QA	126	132	127	138	133	144	147	153							
QB	120	127	121	132	128	139	142	147							
QQ			Rates Canceled												
R	134	140	135	144	141	151	156	160	148	153	159	152	159	167	173
S	103	109	95	92	100	99	102	108	81	69	77	87	95	90	97
T	84	73	71	65	68	62	62	63	58	51	42	48	49	39	44
U	89	97	81	71	90	80	82	85	65	55	65	68	71	69	75
OV			Rates Canceled												
OW			Rates Canceled												
X	44	51	29	24	39	28	32	38	29	46	42	30	39	49	57
OY			Rates Canceled												
Z	127	133	134	144	137	145	151	156	149	155	161	155	157	166	170

(1) For descriptions of Los Angeles County Production Areas and Delivery Zones, see Pages 11 to 21-G series, inclusive.

* Change)
o Increase)

Decision No. 57975

EFFECTIVE MARCH 15, 1959

Issued by the Public Utilities Commission of the State of California,
San Francisco, California.
Correction No. 720

SECTION NO. 3--RATES FROM PRODUCTION AREAS TO DELIVERY ZONES
IN CENTS PER TON (Continued)

*Item No. 220-N (Cancels 220-M)

MATERIAL, viz.:

Granite, decomposed, Stone, crushed, chips or waste,
Gravel, Stone, natural, blocks, pieces or slabs, rough quarried,
Sand, Stone, natural, sawed, not further finished.

FROM (1) Los Angeles County Production Areas	TO (1) Los Angeles County Delivery Zones														
	42	43												44	
	H	A	B	C	D	E	F	G	H	I	J	K	L	A	B
A	173	158	166	174	181	171	163	170	174	182	183	184	176	183	180
AA	43	55	66	74	68	61	45	40	56	65	56	45	37	66	62
B	182	166	174	183	188	180	172	178	183	190	190	192	186	196	192
C	77	55	58	65	65	63	63	66	66	71	71	72	72	97	95
D	66	69	81	92	94	84	73	70	88	95	90	88	81	65	66
E	152	119	112	114	120	116	127	132	120	127	131	131	142	170	171
EE	175														
F	135	104	95	95	105	99	112	118	105	112	113	115	125	159	156
G	145	116	108	104	115	111	121	129	116	121	125	127	135	170	166
H															
I	37	46	62	67	66	52	38	28	44	60	51	34	26	61	53
J	125	91	82	70	76	88	97	104	91	91	103	103	115	145	139
oK	Rates canceled														
L	114	80	71	75	84	75	88	94	81	88	91	91	99	137	129
M	39	67	75	87	80	71	65	60	67	77	71	67	65	49	45
oO	Rates canceled														
P	32	47	63	69	66	58	38	34	51	63	58	49	43	54	52
Q	152	148	160	167	172	162	156	162	170	173	176	173	171	156	156
QA														161	161
QB														156	156
oQQ	Rates canceled														
R	164	161	172	180	184	175	167	175	182	186	189	186	184	167	168
S	97	70	77	86	92	85	81	88	92	95	99	97	92	120	113
T	54	29	34	43	41	27	25	31	31	40	43	38	43	74	69
U	77	53	66	67	71	67	65	67	71	75	77	75	75	99	95
oV	Rates canceled														
oW	Rates canceled														
X	44	65	68	75	74	68	61	65	68	73	75	69	65	52	51
oY	Rates canceled														
Z	159	163	174	182	186	180	172	174	184	189	192	189	182	160	163

(1) For Descriptions of Los Angeles County Production Areas and
Delivery Zones, see Pages 11 to 21-G series, inclusive.

* Change } Decision No. 57975
o Increase }

EFFECTIVE MARCH 15, 1959

Issued by the Public Utilities Commission of the State of California,
San Francisco, California.

Correction No. 721

SECTION NO. 3--RATES FROM PRODUCTION AREAS TO DELIVERY ZONES
 IN CENTS PER TON (Continued)

*Item No. 221-F (Cancels 222-E)

MATERIAL, viz.:

Granite, decomposed, Stone, crushed, chips or waste,
 Gravel, Stone, natural, blocks, pieces or slabs, rough quarried,
 Sand, Stone, natural, sawed, not further finished.

FROM (1) Los Angeles County Production Areas	TO (1) Los Angeles County Delivery Zones														
	44		45												
	C	D	A	B	C	D	E	G	H	I	J	46	46E	47	48
A	132	136	168	163	160	164	159	185	194	65	71	66	194	60	57
AA	30	69						94	77				74		
B	139	200	182	182	174	180	172	199	207	69	86	76	206	71	69
BB										70	68	75		75	69
C	85	102	117	117	112	112	97	127	114						
CC										97	112	103		112	119
DD	71	68	65	65	51	57	44	71	68				68		
EE	158	176								65	76	60		42	36
F	142	162	172	172	163	168	160	184	172	160	162	160	170	153	151
G	153	174	183	183	174	180	171	196	184	173	173	164	181	166	162
H															
I	40	68						89	72						
J	127	149	160	158	151	151	144	88	158	180	167	181	156	176	172
OK	Rates canceled														
L	119	139	153	156	143	144	139	156	144	147	147	142	151	133	134
M	63	53	53	53	45	47	37	63	57				54		
OO	Rates canceled														
P	38	61	69	69	66	66	57	75	66						
Q	164	163	143	144	133	137	141	160	164	71	71	70	166	61	46
QA		169	148	149	139	142	146	166	170				171		
QB		163	143	144	133	137	141	160	164				166		
QQ	Rates canceled														
R	178	176	153	155	145	149	155	173	178	61	85	84	180	47	37
S	103	123	128	129	117	119	114	141	138	116	104		139		
T	58	77	90	90	84	81	73	97	88				86		
U	84	103	111	111	102	99	98	119	112						
OV	Rates canceled														
OW	Rates canceled														
X	65	60	66	66	55	57	51	75	67	126	113		66		
Y	Rates canceled														
Z	175	173	147	148	139	142	147	166	172	55	65	47	170	44	54
														34	40

(1) For descriptions of Los Angeles County Production Areas and Delivery Zones, see Pages 11 to 21-G series, inclusive.

* Change
 o Increase } Decision No. 57975

EFFECTIVE MARCH 15, 1959

Issued by the Public Utilities Commission of the State of California,
 San Francisco, California.

Correction No. 722

SECTION NO. 3--RATES FROM PRODUCTION AREAS TO DELIVERY ZONES
IN CENTS PER TON (Continued)

*Item No. 222-J (Cancels 222-I)

MATERIAL, viz.:

Granite, decomposed, Stone, crushed, chips or waste,
Gravel, Stone, natural, blocks, pieces or slabs, rough quarried,
Sand, Stone, natural, sawed, not further finished.

FROM (1) Los Angeles County Production Areas	TO (1) Los Angeles County Delivery Zones														
	49	50	60												
			A1	A2	B2	C1	C2	C3	D1	D2	D3	D4	D5	E1	E2
A	63	66	92	86	99	86	87	92	96	108	114	109	102	81	92
B	73	77	80	72	87	72	73	77	84	94	100	95	88	68	80
BB	81	81												103	
CC	117	110												153	
DD			51	44	39	47	41	43	28	24	26	26	29	57	47
EE	33	57													
F	156	161	88	81	72	80	73	69	66	61	49	61	65	75	69
G	168	174	98	91	84	90	85	81	74	68	65	68	69	88	81
H															
I															
J	184	185	132	125	115	129	120	114	114	102	99	99	104	123	110
OK	Rates canceled														
L	143	148	95	89	81	90	85	80	80	71	66	69	72	84	71
M															
OP	Rates canceled														
P															
Q	52	65	134	127	141	119	125	119	132	139	134	128	125	103	111
QQ	Rates canceled														
R	39	54				132	138	132	144	152	145	141	137	116	123
S			95	88	98	86	84	77	91	91	84	84	86	80	68
T															
U															
V	Rates canceled														
W	Rates canceled														
X			160	153	164	153	148	143	155	156	139	140	145	140	134
Y	Rates canceled														
Z	24	37	139	134	147	126	129	125	141	148	143	138	132	112	118

(1) For descriptions of Los Angeles County Production Areas and Delivery Zones, see Pages 11 to 21-C series, inclusive.

* Change } Decision No. 57975
o Increase }

EFFECTIVE MARCH 15, 1959

Issued by the Public Utilities Commission of the State of California,
San Francisco, California.

Correction No. 723

SECTION NO 3-- RATES FROM PRODUCTION AREAS TO DELIVERY ZONES
IN CENTS PER TON (Continued)

*Item No. 223-E (Cancels 223-D)

MATERIAL, viz.:

Granite, decomposed, Stone, crushed, chips or waste,
Gravel, Stone, natural, blocks, pieces or slabs, rough quarried,
Sand, Stone, natural, sawed, not further finished.

FROM (1) Los Angeles County Production Areas	TO (1) Los Angeles County Delivery Zones															
	60			61												
	E3	F1	F2	A1	A2	A3	A4	B1	B2	C1	C2	C3	C4	D1	D2	
A	95	109	113	67	71	73	80	80	75	84	89	92	88	75	84	
B	81	95	99	74	81	84	88	88	86	91	92	100	96	85	92	
BB				87	92	94	99	97	99	103		114	111	102	110	
CC				85	81	92	88	95	90	81	73	73	77	91	81	
DD				138	143	144	151	148	148	152			161	143	156	
EE	46	37	29	77	86	75	84	65	69	63	55	63	66	90	80	
FF	65	55	46	86	86	88	86	86	74	69	63	68	73	56	100	
GG	72	68	65	98	97	99	98	90	88	81	73	81	86	95	88	
HH														109	99	
II																
J	104	98	91	117	114	125	121	131	123	112	103	112	115	135	127	
KK	Rates canceled															
L	67	65	61	81	75	92	88	86	75	69	65	66	69	89	80	
M																
OO	Rates canceled															
P														127	119	
Q	115	125	127	81	86	89	97	94	92	98	103	108	103	71	84	
QQ	Rates canceled															
R	128	138	140	92	98	102	111	108	104	112	116	119	116	85	96	
S	70	75	77	58	52	68	62	80	71	69	63	62	58	68	63	
T														127	119	
U				84	77	90	87	102	90	86	81	84	84	90	84	
V	Rates canceled															
W	Rates canceled															
X	131	133	132	120	117			135	127	135	125	125	126	116	113	
Y	Rates canceled															
Z	123	133	135	90	96	99	108	104	102	108	114	118	112	81	92	

(1) For descriptions of Los Angeles County Production Areas and
Delivery Zones, see Pages 11 to 21-G series, inclusive.

* Increase } Decision No. 57975

EFFECTIVE MARCH 15, 1959

Issued by the Public Utilities Commission of the State of California,
San Francisco, California.

Correction No. 724

SECTION NO. 3--RATES FROM PRODUCTION AREAS TO DELIVERY ZONES
 IN CENTS PER TON (Continued)

*Item No. 225-H (Cancels 225-G)

MATERIAL, viz.:

Granite, decomposed, Stone, crushed, chips or waste,
 Gravel, Stone, natural, blocks, pieces or slabs, rough quarried,
 Sand, Stone, natural, sawed, not further finished.

FROM (1) Los Angeles County Production Areas	TO (1) Los Angeles County Delivery Zones														
	62					63				64			65		
	A1	A2	A3	B1	B2	A	B	C	D	A	B	C	A	B	C
A	97	117	105	98	102	103	114	109	116	116	127	127	139	138	148
B	105	127	114	108	111	112	121	116	126	126	137	135	148	145	157
BB	111		132												
C	66	44	60	66	63	68	70	61	65	54	45	31	60	45	63
D															
E	70	74	80	62	68	49	41	62	52	66	75	77	69	74	82
F	69	70	75	63	65	46	41	55	48	65	67	71	60	66	67
G															
H	81	82	88	70	71	63	58	67	63	69	75	84	67	70	71
I															
J	95	75	86	91	88	88	81	80	70	73	66	69	63	65	47
*K	Rates canceled														
L	58	42	51	55	47	52	45	42	32	27	31	46	31	38	45
M															
*O	Rates canceled														
P	108	96	96							96	89	80	99	88	99
Q	90	110	99	103	100	115	123	110	115	114	123	117	131	139	148
*QQ	Rates canceled														
R	103	121	113	116	114	128	137	121	128	127	137	131	143	152	161
S	37	37	27	52	47	65	67	55	63	52	45	37	66	63	67
T	10	95	99							97	82	80	81	71	86
U	67	49	54	71	66	71	73	67	66	60	52	39	65	51	66
*V	Rates canceled														
*W	Rates canceled														
X	109	95	98	116	108	117	120	110	112	112	95	84	100	90	97
*Y	Rates canceled														
Z	97	119	111	112	110	119	128	116	121	119	135	132	143	147	158

(1) For descriptions of Los Angeles County Production Areas and Delivery Zones, see Pages 11 to 21-G series, inclusive.

* Change)
 * Increase:) Decision No. 57975

EFFECTIVE MARCH 15, 1957

Issued by the Public Utilities Commission of the State of California,
 San Francisco, California.

Correction No. 725

**SECTION NO. 3--RATES FROM PRODUCTION AREAS TO DELIVERY ZONES
IN CENTS PER TON (Continued)**

Item No. 230-M (Cancels 230-L)

MATERIAL, viz.:

Granite, decomposed,	Stone, crushed, chips or waste,
Gravel,	Stone, natural, blocks, pieces or slabs, rough quarried,
Sand,	Stone, natural, sawed, not further finished.

FROM (1) Los Angeles County Production Areas	TO (1) Los Angeles County Delivery Zones														
	66							67							
	A	B	C	D	E	F	G	A	B	C	D	E	F	G	H
A	137	141	148	157	161	148	142	157	158	159	164	172	167	170	167
AA															78
B	144	151	158	164	170	157	151	164	167	167	174	181	176	178	175
C	26	34	44	58	65	30	25	40	41	46	53	60	57	58	54
D								76	88	97	103	110	98	89	85
E	86	81	89	91	97	89	92	95	96	97	104	110	105	108	108
F	73	68	71	74	80	74	80	80	81	81	86	89	89	91	90
G	85	77	80	84	88	86	90	90	89	89	94	97	97	99	97
H															
I															73
J	73	67	58	45	38	65	71	65	67	62	52	43	62	67	67
oK	Rates canceled														
L	54	46	55	63	65	55	63	65	66	66	68	71	71	70	71
M							90	88	95	105			102	95	89
oO	Rates canceled														
P	73	76	87	95	99	70	66	67	71	77	87	91	77	73	68
Q	127	135	143	155	160	139	132	148	151	153	159	167	162	161	157
oQQ	Rates canceled														
R	140	148	156	167	172	152	144	160	163	164	172	180	175	174	170
S	46	54	65	68	76	62	54	66	67	70	77	84	80	77	77
T	66	66	69	75	85	61	61	54	65	66	68	73	66	65	54
U	31	39	55	66	67	38	28	46	54	54	63	67	65	63	63
oV	Rates canceled														
oW	Rates canceled														
X	75	80	88	98	103	71	68	68	75	85	91	97	88	81	74
oY	Rates canceled														
Z	143	148	159	170	174	155	147	162	166	167	174	182	178	176	172

(1) For descriptions of Los Angeles County Production Areas and Delivery Zones, see Pages 11 to 21-G series, inclusive.

* Charge)

o Increase) Decision No. 57975

EFFECTIVE MARCH 15, 1959

Issued by the Public Utilities Commission of the State of California,
San Francisco, California.

Correction No. 726

SECTION NO. 3--RATES FROM PRODUCTION AREAS TO DELIVERY ZONES IN CENTS PER TON (Continued)																
*Item No. 235- O (Cancels 235- N)																
MATERIAL, viz.:																
Granite, decomposed, Stone, crushed, chips or waste, Gravel, Stone, natural, blocks, pieces or slabs, rough quarried, Sand, Stone, natural, sawed, not further finished.																
FROM (1) Los Angeles County Production Areas	TO (1) Los Angeles County Delivery Zones															
	67	68						69								
	I	A	B	C	D	E	F	A	B	C	D	E	F	G	73	
A	161	118	116	127	129	120	125	139	131	139	156	145	143	144	88	
AA	71										73	65	65	73		
B	170	127	125	137	139	129	134	149	139	148	163	156	152	158	102	
BB		139	139	149	153	143	148	156	153	159					114	
C	52	55	44	38	25	34	43	54	40	28	47	43	49	61		
CC		132	134	199	199	138	188	196	198	206					137	
D	75	69	77	85	72	68	63	53	65	68	69	66	55	44		
E	104	112	98	86	92	113	104	121	113	102	103	102	118	129	170	
EE		118	122	134	141	131	125	139	141	149	159	150	146	146	68	
F	90	104	95	82	84	90	99	112	102	90	90	97	104	112	167	
G	102	116	108	92	94	102	112	123	113	100	102	109	115	121	178	
H																
I	68										65	61	61	68		
J	73	103	94	77	77	88	95	104	94	87	75	86	92	102	186	
*K		Rates canceled														
L	68	75	66	54	63	69	77	88	75	68	68	73	81	90	134	
M	82	85	100	99	88	85	74	70	74	77	75	69	66	63		
*O		Rates Canceled														
P	65	75	71	75	67	65	71	65	55	61	55	46	45			
Q	151	102	110	120	125	114	110	120	123	129	149	143	133	128	67	
*QQ		Rates canceled														
R	163	114	121	134	137	127	121	134	137	142	162	157	145	141	77	
S	73	44	29	31	44	44	52	65	55	57	68	65	65	71		
T	47	84	76	75	68	69	75	72	65	58	40	40	51	63		
U	58	46	38	30	24	30	38	49	41	31	49	43	47	60		
*V		Rates canceled														
*W		Rates canceled														
X	69	68	74	75	68	67	63	53	61	66	66	61	49	37		
*Y		Rates canceled														
Z	166	110	117	129	135	127	121	133	138	144	164	159	148	140	48	

(1) For descriptions of Los Angeles County Production Areas and Delivery Zones, see Pages 11 to 21-C series, inclusive.

* Change)
 * Increase) Decision No. 57975

EFFECTIVE MARCH 15, 1959

Issued by the Public Utilities Commission of the State of California,
 San Francisco, California.
 Correction No. 727

SECTION NO. 3 - RATES FROM PRODUCTION AREAS TO DELIVERY ZONES
IN CENTS PER TON (Continued)

* Item No. 235.5-H (Cancels 235.5-G)

MATERIAL, viz.:

Granite, decomposed,
Gravel,
Sand,Stone, crushed, chips or waste,
Stone, natural, blocks, pieces or slabs, rough quarried,
Stone, natural, sawed, not further finished.

FROM (1) Los Angeles County Production Areas	TO (1) Los Angeles County Delivery Zones															
	80															31
	74	75	A	B	C	D	E	F	G	H	I	J	K	L	A	
A	71	68	117	131	139	134	141	139	134	144	139	127	125	132	127	
B	86	81	112	120	133	132	139	141	135	148	141	132	123	127	131	
BB	102	95														
CC	148	143	88	97	91	86	84	74	77	69	68	65	77	84		
DD	151	121	41	46	60	61	68	68	66	73	68	62	47	49	41	
EE	43	40														
FF	157	140	32	30	26	24	37	39	25	43	38	43	29	24	48	
GG	167	151	51	45	37	28	30	40	41	49	52	61	46	38	65	
HH																
J	182	167	103	94	91	88	84	71	77	68	73	72	90	88	115	
K	Rates Canceled															
L	125	108	66	70	71	66	63	53	54	44	41	37	58	65	71	
M																
OO	Rates Canceled															
P																
Q	55	32	137	147	149	140	139	137	135	139	135	123	128	137	151	
QQ	Rates Canceled															
R	69	41	148	152	162	153	151	148	148	151	148	137	141	148	163	
S			84	92	95	84	84	75	77	71	68	67	75	81	91	
TT																
U			92	97	100	89	88	80	72	73	69	67	81	88		
V	Rates Canceled															
W	Rates Canceled															
X			133	143	143	135	132	121	125	116	112	105	125	132	145	
Y	Rates Canceled															
Z	29	44	145	158	160	151	149	147	145	149	145	134	139	147	160	

(1) For descriptions of Los Angeles County Production Areas and Delivery Zones, see Pages 11 to 21-G series, inclusive.

* Change

o Increase

Decision No.

57975

EFFECTIVE

MARCH 15, 1959

Issued by the Public Utilities Commission of the State of California,
San Francisco, California.

Correction No. 728

SECTION NO. 3--RATES FROM PRODUCTION AREAS TO DELIVERY ZONES
IN CENTS PER TON (Continued)

*Item No. 235.7C (Cancels 235.7B)

MATERIAL, viz.:

Granite, decomposed, Stone, crushed, chips or waste,
Gravel, Stone, natural, blocks, pieces or slabs, rough quarried,
Sand, Stone, natural, sawed, not further finished.

FROM (1) Los Angeles County Production Areas	TO (1) Los Angeles County Delivery Zones														
	81	82								83		84			
	B	A	B	C	D	E	F	G	H	A	B	A	B	C	D
A	123	145	152	158	161	156	147	153	156	167	171	145	153	157	145
B	110	139	144	151	158	152	143	153	158	159	162	145	156	158	148
C															
D															
E	38	66	69	77	86	76	69	76	87	86	90	75	89	86	74
F	43	38	45	58	54	44	37	51	60	63	67	48	62	60	48
G	60	25	28	42	37	28	25	34	40	46	54	44	46	60	52
H		71	68	65	67	70	77	74	68	55	47	81	80	86	85
I															
J	109	90	86	95	86	75	80	70	74	99	108	66	67	53	65
OK		Rates Canceled													
L	68	71	77	88	80	67	66	65	68	91	99	58	67	65	60
M															
OP		Rates Canceled													
P															
Q	145	156	162	172	162	153	145	145	153	178	184	141	147	149	143
QQ		Rates Canceled													
R	158	167	175	184	175	164	158	159	164	190	196	153	160	162	158
S	88	98	103	114	104	95	89	87	94	117	125	81	98	88	82
T															
U															
V		Rates Canceled													
W		Rates Canceled													
X	142	143	149	158	147	140	182	184	188	211	217	175	194	185	175
Y		Rates Canceled													
Z	157	166	174	183	174	163	157	158	163	188	195	152	158	160	155

(1) For descriptions of Los Angeles County Production Areas and
Delivery Zones, see Pages 11 to 21-G series, inclusive.* Change }
◇ Increase } Decision No. 57975

EFFECTIVE MARCH 15, 1959

Issued by the Public Utilities Commission of the State of California,
San Francisco, California.

Correction No. 729

SECTION NO. 3—RATES FROM PRODUCTION AREAS TO DELIVERY ZONES
IN CENTS PER TON (Continued)

*Item No. 236-E (Cancels 236-D)

MATERIAL, viz.:

Granite, decomposed, Stone, crushed, chips or waste,
Gravel, Stone, natural, blocks, pieces or slabs, rough quarried,
Sand, Stone, natural, sawed, not further finished.

FROM (1) Los Angeles County Production Areas	TO (1) Los Angeles County Delivery Zones															
	84		85						86							
	J	K	A1	A2	B1	B2	C1	C2	A	B	C	D	E	F	G	H
A	159	153	161	167	171	180	182	182	180	197	184	194	194	185	186	176
B	161	156	163	170	173	182	184	184	175	194	180	186	198	188	190	181
C																
D																
E	91	89	90	94	99	103	112	112	99	113	104	111	118	117	108	105
F	65	57	66	67	69	75	77	77	68	89	75	81	88	80	73	70
G	62	60	65	66	68	73	68	68	62	76	68	69	75	68	66	66
H	77	75	69	74	67	68	58	58	39	31	27	27	42	47	34	46
I																
J	62	65	68	68	73	80	85	85	114	129	116	109	108	102	102	90
*K	Rates Canceled															
L	66	67	68	69	75	81	86	86	104	123	114	104	104	97	99	88
M																
*O	Rates Canceled															
P																
Q	153	151	157	158	164	170	176	176	188	211	199	190	190	184	186	174
*QQ	Rates Canceled															
R	164	163	170	171	178	183	188	188	202	223	212	204	204	197	199	187
S	91	98	97	99	104	110	117	117	132	151	143	134	134	127	127	116
T																
U																
V																
W																
X	190	194	190	192	200	202	209	209	226	242	233	227	226	219	220	209
*Y	Rates Canceled															
Z	153	159	164	166	173	178	184	184	200	221	211	199	199	192	194	183

(1) For descriptions of Los Angeles County Production Areas and Delivery Zones, see Pages 11 to 21-G series, inclusive.

* Change

◇ Increase, Decision No. **57975**

EFFECTIVE MARCH 15, 1959

Issued by the Public Utilities Commission of the State of California,
San Francisco, California.
Correction No. 73C.

RATES ON THIS PAGE ARE NOT SUBJECT TO PROVISIONS OF SUPPLEMENT NO. 11
Second Revised Page 37-B

Cancel

First Revised Page..... 37-B

MINIMUM RATE TARIFF NO. 7

Item No.	SECTION NO. 3 - RATES FROM PRODUCTION AREAS TO DELIVERY ZONES IN CENTS PER TON (Continued)									
	MATERIAL, viz.:									
	Granite, decomposed, Stone, crushed, chips or waste, Gravel, Stone, natural, blocks, pieces or slabs, Sand, rough quarried, Stone, natural, sawed, not further finished.									
	TO (1) Orange County Delivery Zones	FROM (1) Orange County Production Areas								
		A	B	C	D	E	F	G	H	
*249-B Cancel 249-A	1	32	92	79	36	58	44	63		
	2-A	40	81	91	48	65	50	63		
	2-B	55	92	89	51	70	68	72		
	2-C	44	101	79	34	66	57	66		
	2-D	41	104	70	25	46	56	53		
	3-A	28	99	89	43	64	29	61		
	3-B	32	104	92	49	69	25	66		
	4-A	68	92	97	65	75	63	79		
	4-B	55	72	97	60	68	63	70		
	4-C	49	71	102	63	71	61	74		
	4-D	63	78	109	66	75	65	77		
	5-A	57	113	68	34	63	68	68		
	5-B	55	109	75	46	66	68	69		
	5-C	65	102	85	57	69	69	77		
	5-D	71	107	91	66	75	79	88		
	6-A	63	121	58	36	51	68	61		
	6-B	56	118	68	33	40	66	58		
	6-C	60	122	70	46	28	68	54		
	6-D	48	113	74	36	28	65	43		
	7-A	76	142	36	63	69	92	77		
	7-B	77	146	50	64	63	39	72		
	7-C	68	127	57	51	44	72	64		
	7-D	71	132	46	51	61	85	68		
	7-E	77	142	46	65	68	91	79		
	9-A	75	131	68	61	68	85	77		
	9-B	70	125	65	49	61	75	69		
	10-A	69	121	70	46	66	74	72		
	10-B	66	119	72	60	70	72	76		
	10-C	70	113	81	65	79	78	86		
	10-D	76	116	89	69	79	85	93		

(1) For descriptions of Orange County Production Areas and Delivery Zones, see Pages 28 to 33-A, inclusive.

* Change
Increase, Rates Canceled) Decision No. 57875

EFFECTIVE MARCH 15, 1959

Issued by the Public Utilities Commission of the State of California,
San Francisco, California.

Correction No. 731

RATES ON THIS PAGE ARE NOT SUBJECT TO PROVISIONS OF SUPPLEMENT NO. 11
 Second Revised Page 37-C

Cancels

MINIMUM RATE TARIFF NO. 7

First Revised Page..... 37-C

Item No.	SECTION NO. 3—RATES FROM PRODUCTION AREAS TO DELIVERY ZONES IN CENTS PER TON (Continued)							
	MATERIAL, viz.:							
	Granite, decomposed	Stone, crushed, chips or waste,						
	Gravel,	Stone, natural, blocks, pieces or slabs,						
	Sand,	rough quarried,						
		Stone, natural, sawed, not further finished.						
	TO (1) Orange County Delivery Zones	FROM (1) Orange County Production Areas						
		A	B	C	D	E	F	G & H
	11-A	76	133	71	63	70	85	81
	11-B	78	134	79	68	79	84	91
	11-C	76	120	86	69	85	86	96
	11-D	89	129	100	79	93	95	104
	12-A	81	133	86	70	88	90	97
	12-B	88	133	97	77	92	95	103
	13-A	86	120	100	77	89	86	101
	13-B	71	101	102	70	85	77	90
*250-O Cancels 250-N	14-A	69	89	105	68	79	69	84
	14-B	71	100	114	74	91	78	92
	15-A	71	93	122	72	88	75	88
	15-B	80	114	122	84	99	88	101
	16	64	69	109	68	77	68	80
	17	70	66	121	76	85	71	92
	18-A	74	55	131	81	96	80	102
	18-B	75	58	133	84	96	81	97
	18-C	84	69	142	92	107	90	111
	19-A	75	40	133	88	100	81	103
	19-B	81	30	140	92	104	90	109
	19-C	92	34	149	101	116	95	117
	19-D	105	55	164	113	125	114	129
	20-A	100	71	164	109	124	107	127
	20-B	93	74	151	103	116	101	118
	20-C	88	77	139	92	107	95	109
	20-D	81	85	133	88	99	89	101
	21	108	68	167	120	133	117	138
	22	105	51	164	118	129	114	131
	23-A	116	66	172	125	139	122	141
	23-B	123	70	181	133	146	131	148

(1) For descriptions of Orange County Production Areas and Delivery Zones, see Pages 28 to 33-A, inclusive.

* Change

o Increase, Rates Canceled) Decision No. 57975

EFFECTIVE MARCH 15, 1959

Issued by the Public Utilities Commission of the State of California,
 Correction No. 732 San Francisco, California.

Cancels

Item No.	SECTION NO. 3 - RATES FROM PRODUCTION AREAS TO DELIVERY ZONES IN CENTS PER TON (Continued)					
*260-F Cancels 260-E	MATERIAL, viz.:					
	Granite, decomposed, Gravel, Sand, Stone, crushed, chips or waste, Stone, natural, blocks, pieces or slabs, rough quarried, Stone, natural, sawed, not further finished.					
	TO (1) San Diego County Area Delivery Zones	FROM (1) San Diego County Production Areas				
		A	B	C	D	eE oF
	1	29	38	54	81	
	2	39	50	66	84	
	3	39	53	67	90	
	4	34	32	46	78	
	5	60	34	44	83	
	6	46	39	54	67	
	7	37	41	60	72	
	8	40	47	64	78	
	9	41	29	37	80	
	10	46	60	72	89	
	11	59	66	79	97	
	12	63	69	81	98	
	13	72	81	91	110	
	14	81	88	100	118	
	15	85	90	102	123	
	16	51	53	66	62	
	17	63	46	59	67	
	18	69	54	64	72	
	19	63	75	86	104	
	20	57	36	46	80	
	21	67	56	65	85	
	22	67	60	70	47	
	23	75	69	78	34	
	24	56	60	72	74	
	25	64	67	79	80	
	26	74	79	89	116	
	27	88	84	93	29	
	28	97	92	102	30	
* Change) o Increase, Rates Canceled) Decision No. 57975						
(1) For descriptions of San Diego County Production Areas and San Diego County Area Delivery Zones see Pages 33-B to 33-H series, inclusive.						
EFFECTIVE MARCH 15, 1959						
Issued by the Public Utilities Commission of the State of California, San Francisco, California. Correction No. 733						

Fourth Revised Page ... 38-4-4

Cancels

Third Revised Page 38-4-4

MINIMUM RATE TARIFF NO. 7

Item No.	SECTION NO. 3 - RATES FROM PRODUCTION AREAS TO DELIVERY ZONES IN CENTS PER TON (Continued)
◊ 261-D Cancels 261-C	Rates Canceled.
◊ Increase, Decision No. 57975	
EFFECTIVE MARCH 15, 1959	
Issued by the Public Utilities Commission of the State of California, San Francisco, California. Correction No. 734	

Item No.	SECTION NO. 3 - RATES FROM PRODUCTION AREAS TO DELIVERY ZONES IN CENTS PER TON (Continued)					
	MATERIAL, viz.: Asphaltic Concrete (commonly called "Hot Stuff"), Cold Road Oil Mixture (commonly called "Plant Mix").					
	TO (1) San Diego County Area Delivery Zones	FROM (1) San Diego County Production Areas				
		A	B	C	D	◊ E ◊ F
*292- D Cancels 292- C	1	43	52	68	95	
	2	53	64	80	98	
	3	53	67	81	104	
	4	48	46	60	92	
	5	74	48	58	97	
	6	60	53	68	81	
	7	51	55	74	86	
	8	54	61	78	92	
	9	55	43	51	94	
	10	60	74	86	103	
	11	73	80	93	111	
	12	77	83	95	112	
	13	86	95	105	124	
	14	95	102	114	132	
	15	99	104	116	137	
	16	65	67	80	76	
	17	77	60	73	81	
	18	83	68	78	86	
	19	77	89	100	118	
	20	71	50	60	94	
	21	81	70	79	99	
	22	81	74	84	61	
	23	89	83	92	48	
	24	70	74	86	88	
	25	78	81	93	94	
	26	88	93	103	130	
	27	102	98	107	43	
	28	111	106	116	44	
(1) For descriptions of San Diego County Production Areas and San Diego County Area Delivery Zones see Pages 33-B to 33-L series, inclusive.						
* Change ◊ Increase, Rates Canceled } Decision No. 57975						
EFFECTIVE MARCH 15, 1959						
Issued by the Public Utilities Commission of the State of California, San Francisco, California.						
Correction No. 735						

MINIMUM RATE TARIFF NO. 7

0293-A
Cancels
293

294-A
Cancels
294

FROM (2) Alameda County Production Areas	TO (2)Alameda County Delivery Zones													
A B	1		2		3		4		5		6		7	
	(18)(23)		(18)(23)		(18)(23)		(18)(23)		(18)(23)		(18)(23)		(18)(23)	
	97 85 106 93	92 80 101 88	83 73 92 81	77 67 87 76	77 67 87 76	76 66 86 75	76 66 86 75	76 66 86 75						
A B	TO (2)Alameda County Delivery Zones										TO (3)Contra Costa CountyDelivery Zones			
	8		9		10		11		12		1		2	
	(18)(23)		(18)(23)		(18)(23)		(18)(23)		(18)(23)		(18)(23)		(18)(23)	
A B	74 64 84 74	66 57 79 68	57 50 73 64	48 40 71 60	- - - 55	- - 80 70	- - 95 83							
A	TO (4) San Mateo County Delivery Zones										TO(5) Santa Clara County Delivery Zones			
	1		2		3		4		5		1		2	
	(18)(23)		(18)(23)		(18)(23)		(18)(23)		(18)(23)		(18)(23)		(18)(23)	
A	69 61	79 69	82 71	86 75	- 90	79 69	83 73	81 71						

TO (5) Santa Clara County Delivery Zones													
		4		5		6		7		8		9	
		(18)	(23)	(18)	(23)	(18)	(23)	(18)	(23)	(18)	(23)	(18)	(23)
A		79	69	73	63	75	65	75	65	81	70	86	75
B		-	-	101	88	103	90	103	90	115	100	-	-
FROM (6) Fresno County Production Area		TO (6) Fresno County Delivery Zone		FROM (7) San Joaquin County Production Area				TO (7) San Joaquin County Delivery Zones					
		1						1		2			
		(18) (23)						(18) (23)		(18) (23)			
A		66	57	A				85	73	85	73		
FROM (8) Sacramento County Production Area		TO (8) Sacramento County Delivery Zone			FROM (9) Yolo County Production Area			TO (8) Sacramento County Delivery Zones		TO (9) Yolo County Delivery Zone			
		1						1		2		1	
		(18) (23)						(18) (23)		(18) (23)		(18) (23)	
A		69	60	A			104	92	113	98	82	71	

NOTE 1. Rates include bridge and ferry tolls.

NOTE 2. The minimum weight shall be transported in one unit of dump truck equipment at one time subject to Item No. 96.

- (1) For descriptions of San Diego County Production Areas and Delivery Zones see pages 33-B to 33-L series, inclusive.
- (2) For descriptions of Alameda County Production Areas and Delivery Zones see pages 33-M and 33-N series.
- (3) For descriptions of Contra Costa Delivery Zones see page 33-O series.
- (4) For descriptions of San Mateo County Delivery Zones see page 33-S series.
- (5) For descriptions of Santa Clara County Delivery Zones see page 33-T series.
- (6) For descriptions of Fresno County Production Areas and Delivery Zones see page 33-P series.
- (7) For descriptions of San Joaquin County Production Areas and Delivery Zones see page 33-R series.
- (8) For descriptions of Sacramento County Production Areas and Delivery Zones see page 33-Q series.
- (9) For descriptions of Yolo County Production Areas and Delivery Zones see page 33-U series.
- (18) Minimum weight, 18 tons.
- (23) Minimum weight, 23 tons.

♦ Increase, Decision No. 57975

EFFECTIVE MARCH 15, 1959 .

Issued by the Public Utilities Commission of the State of California,
San Francisco, California.
Correction No. 736