

ORIGINAL

Decision No. 58995

BEFORE THE PUBLIC UTILITIES COMMISSION OF THE STATE OF CALIFORNIA

In the Matter of the Application of)	
CONVOY COMPANY, a corporation, for)	
a certificate of public convenience)	Application No. 36008
and necessity to operate as a)	
highway common carrier.)	

SUPPLEMENTAL OPINION AND ORDER

By the decision hereinafter identified, Convoy Company, a corporation, was granted a certificate which is described in part by reference to territorial descriptions contained in a minimum rate tariff. As the certificate is worded, some question may arise whether any amendment to the territorial descriptions of the minimum rate tariff would be incorporated automatically into this certificate.

It is apparent that any changes made by the Commission in the territorial descriptions set forth in the minimum rate tariffs are predicated on minimum rate considerations and not public convenience and necessity. On the other hand, any changes in a highway common carrier's certificate of public convenience and necessity must be based solely on public convenience and necessity. It is the Commission's conclusion that the territories referred to in the certificate are the corresponding territories as described in the minimum rate tariff at the time the certificate was issued. Any other interpretation would result in a certificate that could be expanded or contracted without any consideration of public convenience and necessity.

The following order will clarify the certificate by stating the territorial descriptions specifically by metes and bounds.

Therefore, good cause appearing,


IT IS ORDERED:


(1) That the certificate of public convenience and necessity granted Convoy Company by Decision No. 51811, dated August 9, 1955, in Application No. 36008, is amended by providing that, where reference therein is made to Los Angeles Basin Territory and San Francisco Territory, such territories are as described in Appendix "B" and Appendix "C", respectively, hereto attached.


(2) That within sixty days after the effective date hereof, and on not less than five days' notice to the Commission and to the public, Convoy Company shall amend its tariffs on file with the Commission to reflect the clarification of the certificate here involved.


The effective date of this order shall be twenty days after the date hereof.

Dated at San Francisco, California, this 15th day of September, 1959.



President






Commissioners

Los Angeles Basin Territory includes the area embraced by the following boundary:

Beginning at the point the Ventura County-Los Angeles County boundary line intersects the Pacific Ocean; thence northeasterly along said county line to the point it intersects State Highway No. 118, approximately two miles west of Chatsworth; easterly along State Highway No. 118 to Sepulveda Boulevard; northerly along Sepulveda Boulevard to Chatsworth Drive; northeasterly along Chatsworth Drive to the corporate boundary of the City of San Fernando; westerly and northerly along said corporate boundary to McClay Avenue; northeasterly along McClay Avenue and its prolongation to the Angeles National Forest Boundary; southeasterly and easterly along the Angeles National Forest and San Bernardino National Forest boundary to the county road known as Mill Creek Road; westerly along Mill Creek Road to the county road 3.8 miles north of Yucaipa; southerly along said county road to and including the unincorporated community of Yucaipa; westerly along Redlands Boulevard to U.S. Highway No. 99; northwesterly along U.S. Highway No. 99 to the corporate boundary of the City of Redlands; westerly and northerly along said corporate boundary to Brookside Avenue; westerly along Brookside Avenue to Barton Avenue; westerly along Barton Avenue and its prolongation to Palm Avenue; westerly along Palm Avenue to La Cadena Drive; southwestwesterly along La Cadena Drive to Iowa Avenue; southerly along Iowa Avenue to U.S. Highway No. 60; southwestwesterly along U.S. Highways Nos. 60 and 395 to the county road approximately one mile north of Perris; easterly along said county road via Nuevo and Lakeview to the corporate boundary of the City of San Jacinto; easterly, southerly and westerly along said corporate boundary to San Jacinto Avenue; southerly along San Jacinto Avenue to State Highway No. 74; westerly along State Highway No. 74 to the corporate boundary of the City of Hemet; southerly, westerly and northerly along said corporate boundary to the right of way of The Atchison, Topeka & Santa Fe Railway Company; southwestwesterly along said right of way to Washington Avenue; southerly along Washington Avenue, through and including the unincorporated community of Winchester to Benton Road; westerly along Benton Road to the county road intersecting U.S. Highway No. 395, 2.1 miles north of the unincorporated community of Temecula; southerly along said county road to U.S. Highway No. 395; southeasterly along U.S. Highway No. 395 to the Riverside County-San Diego County boundary line; westerly along said boundary line to the Orange County-San Diego County boundary line; southerly along said boundary line to the Pacific Ocean; northwesterly along the shore line of the Pacific Ocean to point of beginning.

Issued by the California Public Utilities Commission.

Decision No. 58995, Application No. 36008.

APPENDIX "C" TO DECISION NO. 5S995

San Francisco Territory includes the area embraced by the following boundary:

Beginning at the point the San Francisco-San Mateo County Boundary Line meets the Pacific Ocean; thence easterly along said boundary line to a point 1 mile west of U.S. Highway No. 101; southerly along an imaginary line 1 mile west of and paralleling U. S. Highway No. 101 to its intersection with the corporate boundary of the City of San Jose; southerly, easterly and northerly along said corporate boundary to its intersection with State Highway No. 17; northerly along State Highway No. 17 to Warm Springs; northerly along the unnumbered highway via Mission San Jose and Niles to Hayward; northerly along Foothill Boulevard to Seminary Avenue; easterly along Seminary Avenue to Mountain Boulevard; northerly along Mountain Boulevard and Moraga Avenue to Estates Drive; westerly along Estates Drive, Harbor Drive and Broadway Terrace to College Avenue; northerly along College Avenue to Dwight Way; easterly along Dwight Way to the Berkeley-Oakland boundary line; northerly along said boundary line to the campus boundary of the University of California; northerly and westerly along the campus boundary of the University of California to Euclid Avenue; northerly along Euclid Avenue to Marin Avenue; westerly along Marin Avenue to Arlington Avenue; northerly along Arlington Avenue to U.S. Highway No. 40 (San Pablo Avenue); northerly along U. S. Highway No. 40 to and including the City of Richmond; southwesterly along the highway extending from the City of Richmond to Point Richmond; southerly along an imaginary line from Point Richmond to the San Francisco Waterfront at the foot of Market Street; westerly along said waterfront and shore line to the Pacific Ocean; southerly along the shore line of the Pacific Ocean to point of beginning.

Issued by the California Public Utilities Commission.

Decision No. 5S995, Application No. 36008.